TAX MAP
CITY OF NORTH WILDWOOD
CAPE MAY COUNTY
NEW JERSEY
2008

van note-harvey associates
Since 1894

211 n. main st., suite 203
cape may court house, n.j. 08210

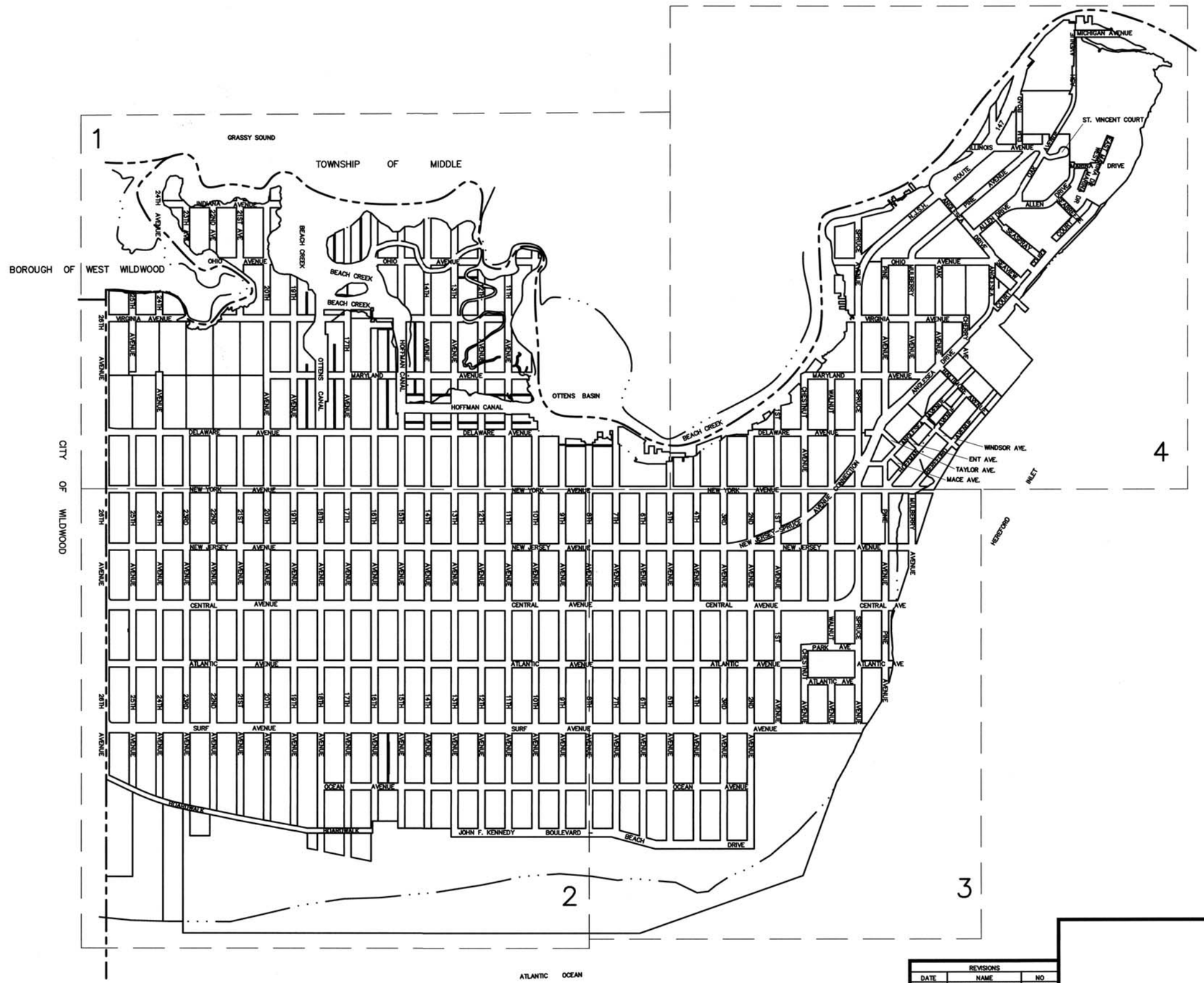

THE AREAS, BOUNDARIES, AND DIMENSIONS, SHOWN ON THIS TAX MAP ARE DERIVED FROM GROUND SURVEYS, AERIAL SURVEYS, AND RECORDED PLANS, MAPS, DEEDS, WILLS, AND ARE TO BE USED FOR ASSESSMENT PURPOSES ONLY.

I HEREBY CERTIFY THAT THIS MAP HAS BEEN REVISED UNDER MY IMMEDIATE SUPERVISION AND COMPLIES WITH LAWS OF THE STATE OF NEW JERSEY

LEWIS H. CONLEY, JR.
NEW JERSEY PROFESSIONAL LAND SURVEYOR LIC. NO. 21212

THIS MAP HAS BEEN REVISED TO REFLECT CHANGES THAT HAVE OCCURRED THROUGH 2007 IN ACCORDANCE WITH INFORMATION THAT HAS BEEN PROVIDED BY THE TAX ASSESSOR.

THIS TAX MAP SUPERSEDES THE TAX MAP APPROVED ON OCTOBER 1, 1974 SERIAL #539

LEGEND

3 KEY MAP NUMBER

— — KEY MAP LIMIT LINE

THIS TAX MAP HAS BEEN DRAWN USING COMPUTER AIDED DRAFTING/ DESIGN (CAD/D) AND COORDINATE GEOMETRY (COGO)

REVISIONS		
DATE	NAME	NO
NOV. 2008	LEWIS H. CONLEY JR.	21212

KEY MAP – INDEX SHEET
CITY OF NORTH WILDWOOD
CAPE MAY COUNTY, NEW JERSEY

SCALE: 1"=500' DATE: NOVEMBER 2003

LEWIS H. CONLEY JR.

NEW JERSEY LICENSED LAND SURVEYOR NO. 21212
van note–harvey associates, p.c.

CONSULTING ENGINEERS, PLANNERS, LAND SURVEYORS
211 N. MAIN STREET CAPE MAY COURT HOUSE, N.J. 08210

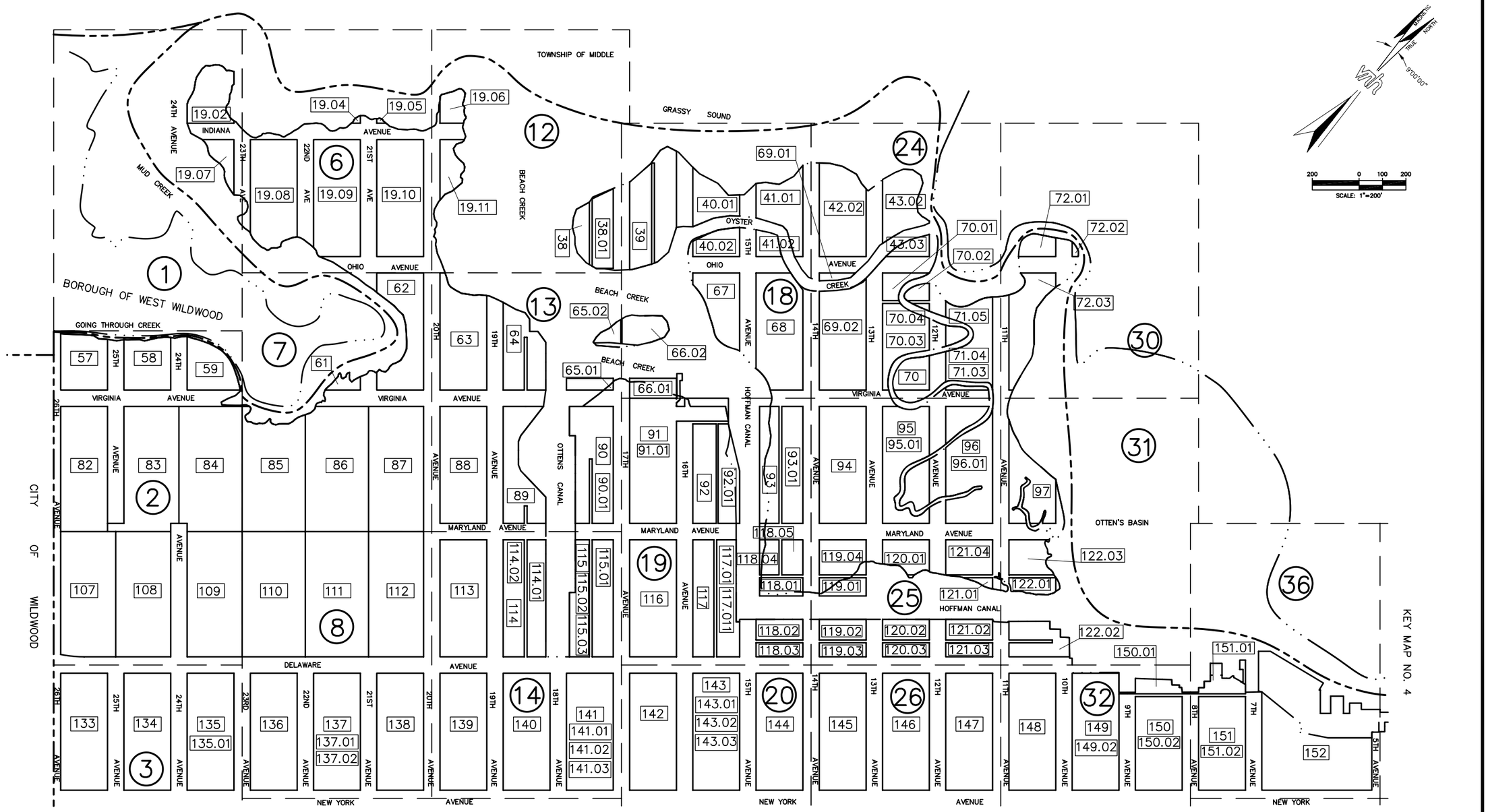

LEGEND

100	BLOCK NUMBER
5	SHEET NUMBER
— —	SHEET LIMIT LINE
———	BLOCK LIMIT LINE
———	MUNICIPAL BOUNDRY
———	WATER LINE
- - - - -	HISTORICAL LOT LINES

THIS TAX MAP HAS BEEN DRAWN USING COMPUTER AIDED DRAFTING/ DESIGN (CAD/D) AND COORDINATE GEOMETRY (COGO)

REVISIONS		
DATE	NAME	NO
NOV. 2008	LEWIS H. CONLEY JR.	21212

KEY MAP NO. 1
CITY OF NORTH WILDWOOD
CAPE MAY COUNTY, NEW JERSEY

SCALE: 1"=200' DATE: NOVEMBER 2003

LEWIS H. CONLEY JR.
NEW JERSEY LICENSED LAND SURVEYOR NO. 21212
van note–harvey associates, p.c.
CONSULTING ENGINEERS, PLANNERS, LAND SURVEYORS
211 N. MAIN STREET CAPE MAY COURT HOUSE, N.J. 08210

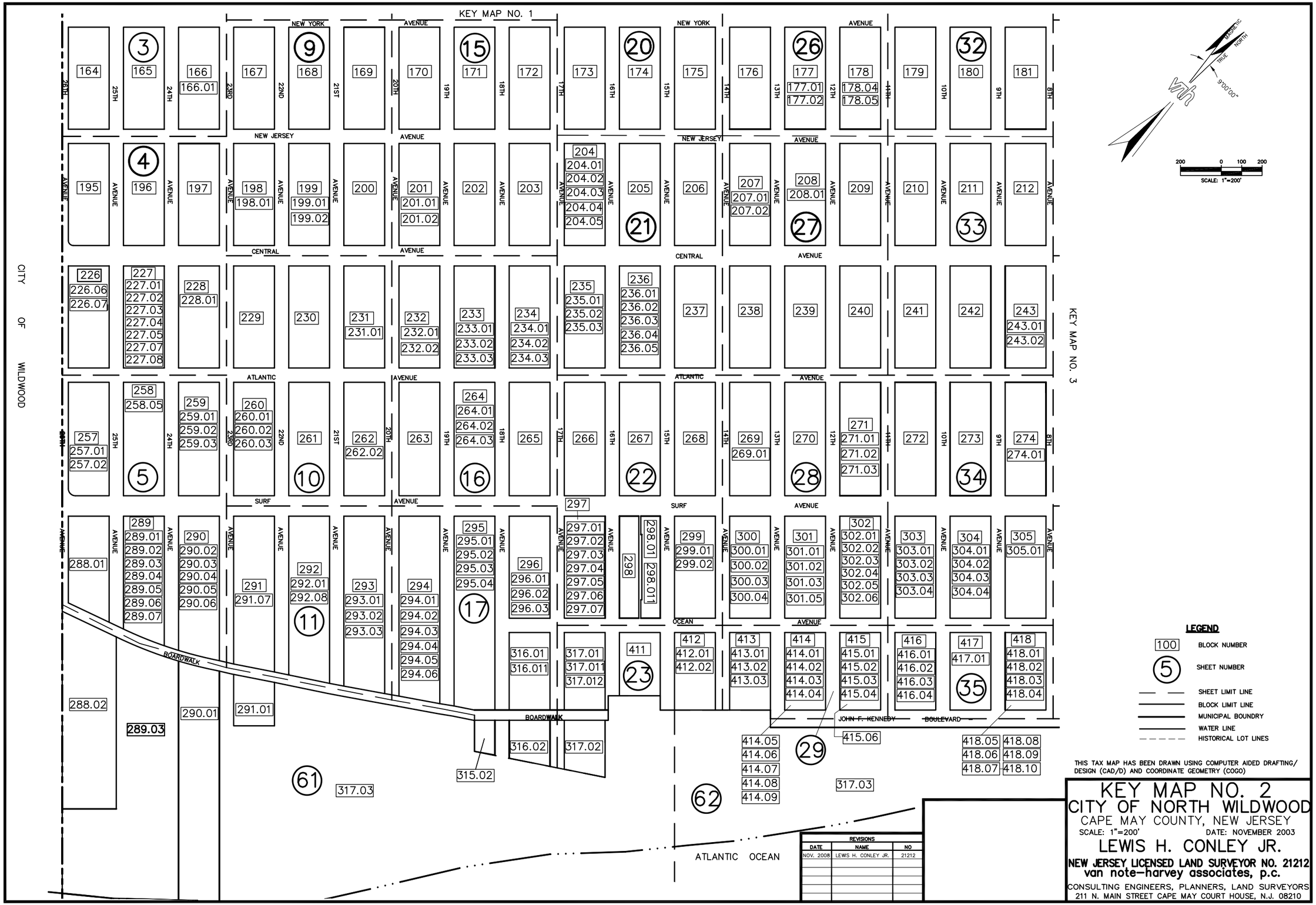
KEY MAP NO. 1
KEY MAP NO. 3
CITY OF WILDWOOD
NEW YORK AVENUE
NEW JERSEY AVENUE
CENTRAL AVENUE
ATLANTIC AVENUE
SURF AVENUE
OCEAN AVENUE
BOARDWALK
JOHN F. KENNEDY BOULEVARD
ATLANTIC OCEAN
MAGNETIC
NORTH
TRUE
9°00'00"
SCALE: 1"=200'
LEGEND
BLOCK NUMBER
SHEET NUMBER
SHEET LIMIT LINE
BLOCK LIMIT LINE
MUNICIPAL BOUNDRY
WATER LINE
HISTORICAL LOT LINES
THIS TAX MAP HAS BEEN DRAWN USING COMPUTER AIDED DRAFTING/ DESIGN (CAD/D) AND COORDINATE GEOMETRY (COGO)
KEY MAP NO. 2
CITY OF NORTH WILDWOOD
CAPE MAY COUNTY, NEW JERSEY
SCALE: 1"=200'
DATE: NOVEMBER 2003
LEWIS H. CONLEY JR.
NEW JERSEY LICENSED LAND SURVEYOR NO. 21212
van note–harvey associates, p.c.
CONSULTING ENGINEERS, PLANNERS, LAND SURVEYORS
211 N. MAIN STREET CAPE MAY COURT HOUSE, N.J. 08210
REVISIONS
DATE NAME NO
NOV. 2008 LEWIS H. CONLEY JR. 21212

LEGEND

100	BLOCK NUMBER
(5)	SHEET NUMBER
	SHEET LIMIT LINE
	BLOCK LIMIT LINE
	MUNICIPAL BOUNDRY
	WATER LINE
	HISTORICAL LOT LINES

THIS TAX MAP HAS BEEN DRAWN USING COMPUTER AIDED DRAFTING/ DESIGN (CAD/D) AND COORDINATE GEOMETRY (COGO)

REVISIONS		
DATE	NAME	NO
NOV. 2008	LEWIS H. CONLEY JR.	21212

KEY MAP NO. 3
CITY OF NORTH WILDWOOD
CAPE MAY COUNTY, NEW JERSEY

SCALE: 1"=200' DATE: NOVEMBER 2003

LEWIS H. CONLEY JR.
NEW JERSEY LICENSED LAND SURVEYOR NO. 21212
van note–harvey associates, p.c.
CONSULTING ENGINEERS, PLANNERS, LAND SURVEYORS
211 N. MAIN STREET CAPE MAY COURT HOUSE, N.J. 08210

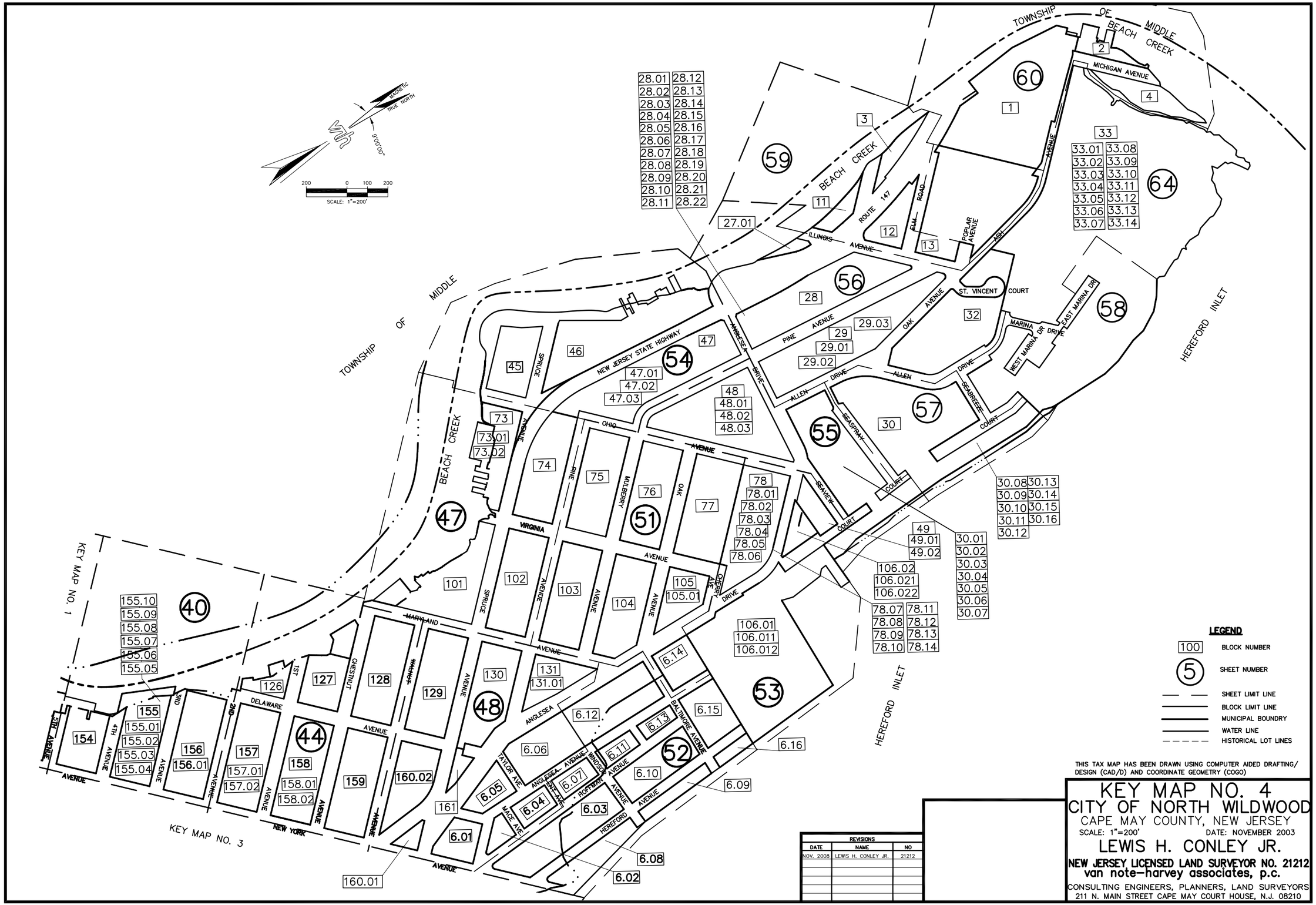

THIS TAX MAP HAS BEEN DRAWN USING COMPUTER AIDED DRAFTING/ DESIGN (CAD/D) AND COORDINATE GEOMETRY (COGO)

REVISIONS		
DATE	NAME	NO
NOV. 2008	LEWIS H. CONLEY JR.	21212

KEY MAP NO. 4
CITY OF NORTH WILDWOOD
CAPE MAY COUNTY, NEW JERSEY

SCALE: 1"=200' DATE: NOVEMBER 2003

LEWIS H. CONLEY JR.

NEW JERSEY LICENSED LAND SURVEYOR NO. 21212

van note–harvey associates, p.c.

CONSULTING ENGINEERS, PLANNERS, LAND SURVEYORS
211 N. MAIN STREET CAPE MAY COURT HOUSE, N.J. 08210

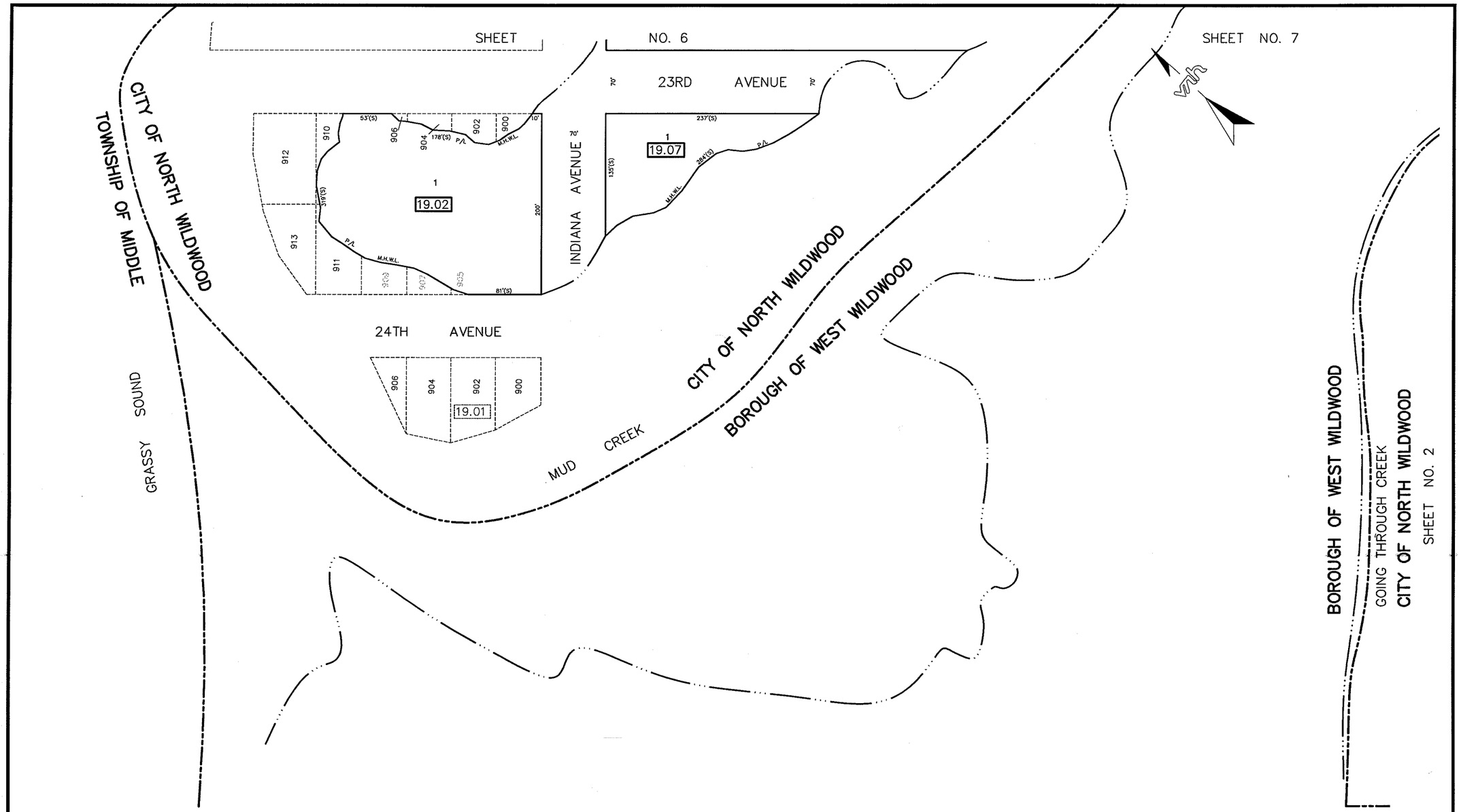

THIS TAX MAP HAS BEEN DRAWN USING COMPUTER AIDED DRAFTING/ DESIGN (CAD/D) AND COORDINATE GEOMETRY (COGO)

REVISIONS		
DATE	NAME	NO.

TAX MAP
CITY OF NORTH WILDWOOD
CAPE MAY COUNTY, NEW JERSEY

SCALE: 1" = 50' DATE: NOVEMBER 3, 2003

LEWIS H. CONLEY JR.
NEW JERSEY LICENSED LAND SURVEYOR NO. 21212
van note–harvey associates, p.c.
CONSULTING ENGINEERS, PLANNERS, LAND SURVEYORS
211 N. MAIN STREET CAPE MAY COURT HOUSE, N.J. 08210

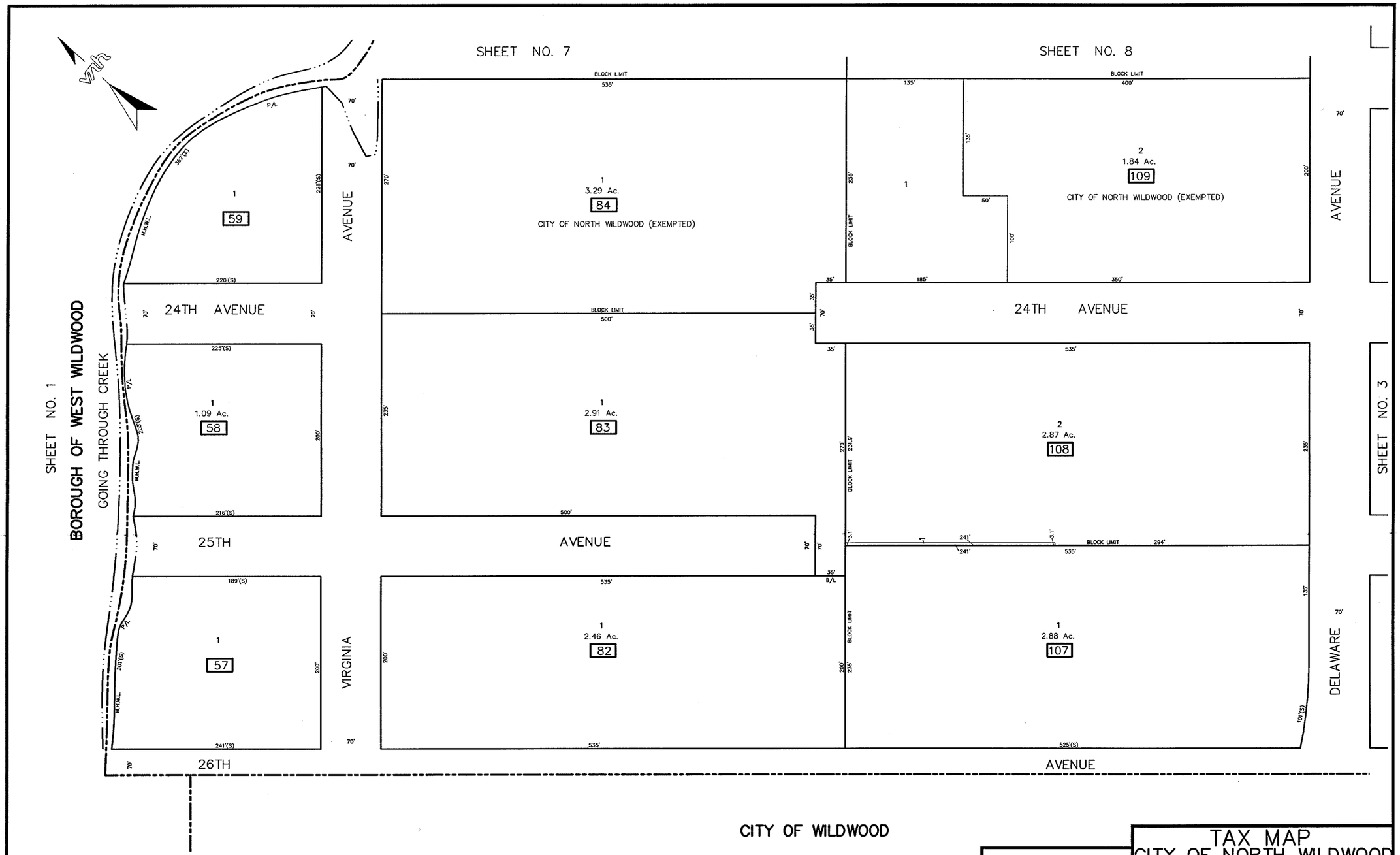

TAX MAP
CITY OF NORTH WILDWOOD
CAPE MAY COUNTY, NEW JERSEY

SCALE: 1" = 50' DATE: NOVEMBER 3, 2003

LEWIS H. CONLEY JR.
NEW JERSEY LICENSED LAND SURVEYOR NO. 21212
van note–harvey associates, p.c.
CONSULTING ENGINEERS, PLANNERS, LAND SURVEYORS
211 N. MAIN STREET CAPE MAY COURT HOUSE, N.J. 08210

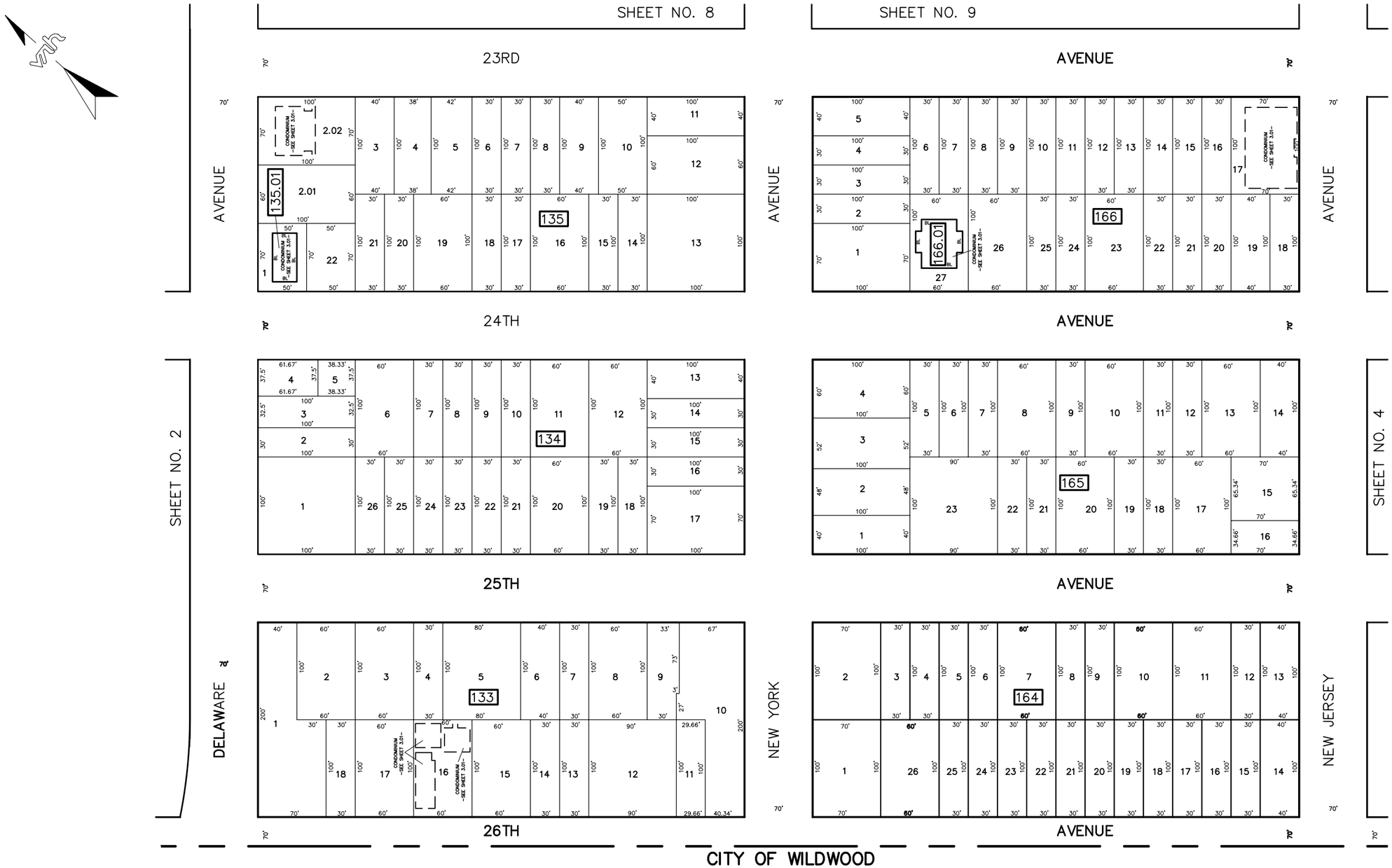

THIS TAX MAP HAS BEEN DRAWN USING COMPUTER AIDED DRAFTING/ DESIGN (CAD/D) AND COORDINATE GEOMETRY (COGO)

REVISIONS		
DATE	NAME	NO.
NOV. 2008	LEWIS H. CONLEY JR.	21212

TAX MAP
CITY OF NORTH WILDWOOD
CAPE MAY COUNTY, NEW JERSEY

SCALE: 1" = 50' DATE: NOVEMBER 3, 2003

LEWIS H. CONLEY JR.
NEW JERSEY LICENSED LAND SURVEYOR NO. 21212
van note–harvey associates, p.c.
CONSULTING ENGINEERS, PLANNERS, LAND SURVEYORS
211 N. MAIN STREET CAPE MAY COURT HOUSE, N.J. 08210

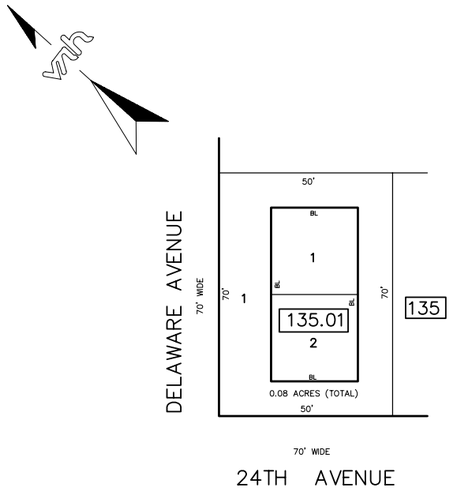

SCALE 1" = 20'
LOTS 1 & 2 ARE 2 STORY UNITS

2309–11 DELAWARE AVENUE CONDOMINIUM

BLOCK NUMBER	LOT NUMBER	UNIT NUMBER	SQ. FT.
135.01	1	2309	1,250
	2	2311	1,250

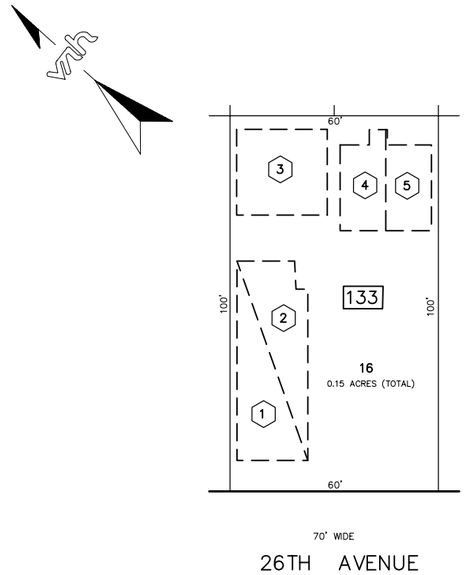

SCALE 1" = 20'

219–221 WEST 26TH AVENUE CONDOMINIUM

BLOCK NUMBER	LOT NUMBER	QUALIFIER	UNIT NUMBER	SQ. FT.	FLOOR
133	16	C0001	1	1,000	1ST
		C0002	2	650	2ND
		C0003	3	650	2ND/3RD
		C0004	4	650	1ST
		C0005	5	650	2ND

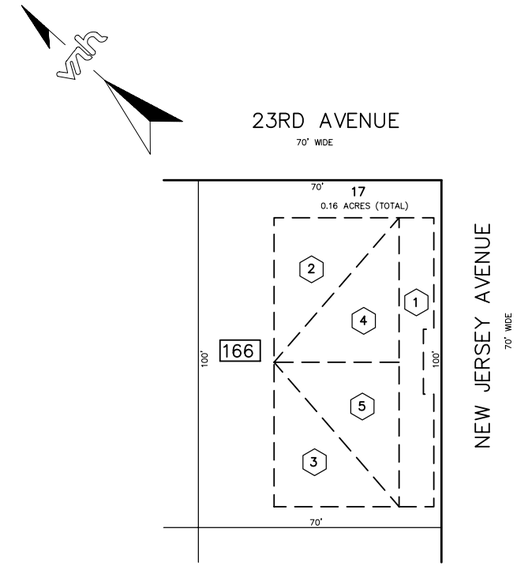

SCALE 1" = 20'

2300 NEW JERSEY AVENUE CONDOMINIUM

BLOCK NUMBER	LOT NUMBER	QUALIFIER	UNIT NUMBER	SQ. FT.	FLOOR
166	17	C0001	101	2,025	1ST
		C0002	201	1,558	2ND
		C0003	202	1,558	2ND
		C0004	301	1,558	3RD
		C0005	302	1,558	3RD

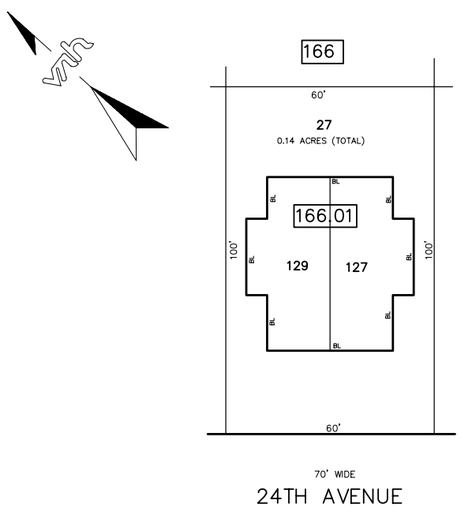

SCALE 1" = 20'
LOTS 127 & 129 ARE 2 STORY UNITS

NICKLES WEST CONDOMINIUM

BLOCK NUMBER	LOT NUMBER	UNIT NUMBER	SQ. FT.
166.01	127	127	1,536
	129	129	1,536

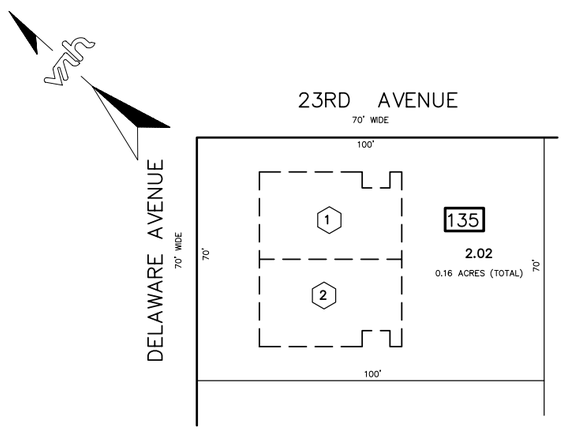

SCALE 1" = 20'

2301 DELAWARE AVENUE CONDOMINIUM

BLOCK NUMBER	LOT NUMBER	QUALIFIER	UNIT NUMBER	SQ. FT.	FLOOR
135	2.02	C0001	NORTH	3,621	1ST/2ND/3RD
		C0002	SOUTH	3,621	1ST/2ND/3RD

LEGEND

(2) = QUALIFIER C0002

REVISIONS		
DATE	NAME	NO.
NOV. 2008	LEWIS H. CONLEY JR.	21212

THIS TAX MAP HAS BEEN DRAWN USING COMPUTER AIDED DRAFTING/ DESIGN (CAD/D) AND COORDINATE GEOMETRY (COGO)

TAX MAP
CITY OF NORTH WILDWOOD
CAPE MAY COUNTY, NEW JERSEY

SCALE: AS SHOWN DATE: NOVEMBER 3, 2003

LEWIS H. CONLEY JR.
NEW JERSEY LICENSED LAND SURVEYOR NO. 21212
van note–harvey associates, p.c.
CONSULTING ENGINEERS, PLANNERS, LAND SURVEYORS
211 N. MAIN STREET CAPE MAY COURT HOUSE, N.J. 08210

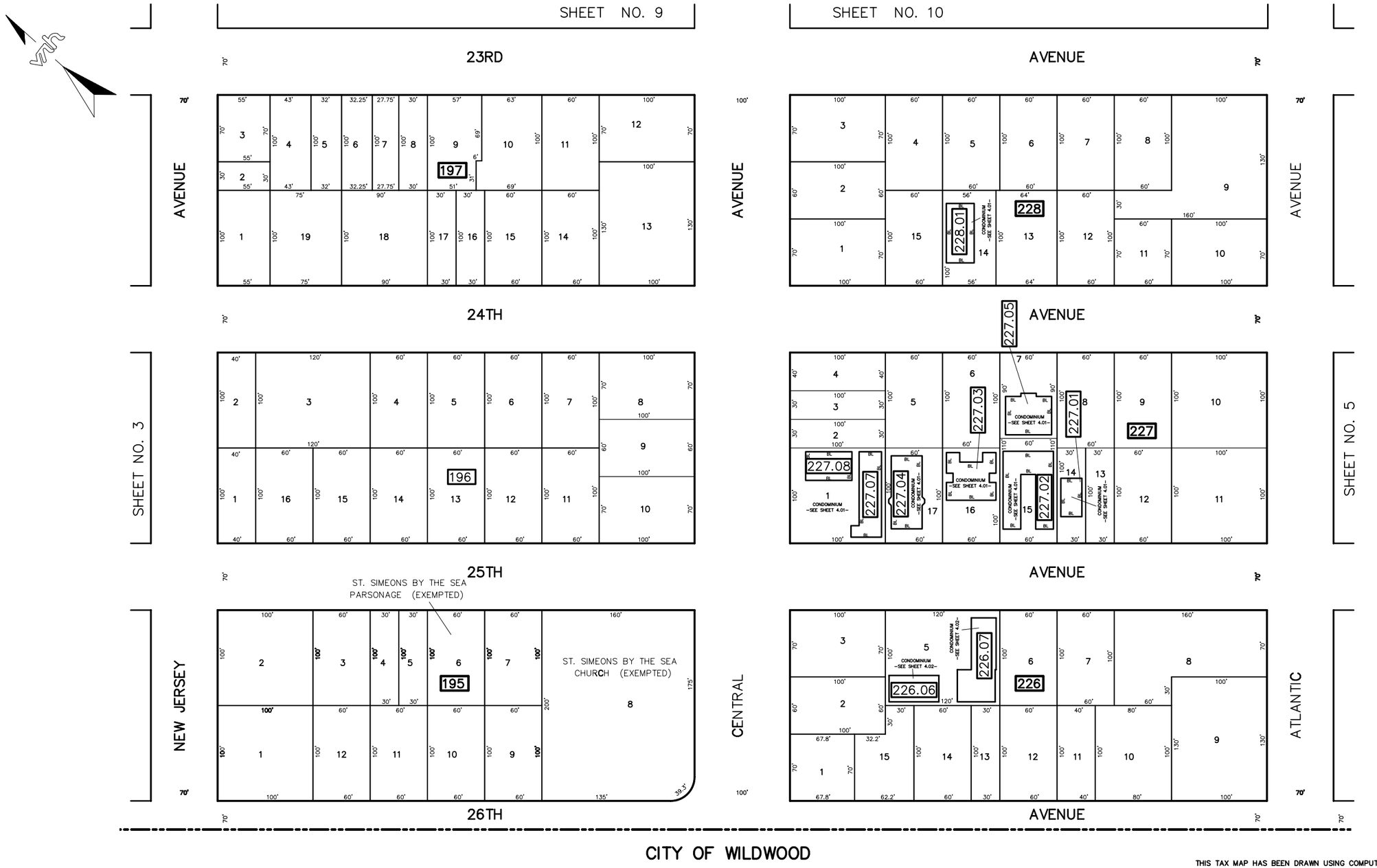

THIS TAX MAP HAS BEEN DRAWN USING COMPUTER AIDED DRAFTING/ DESIGN (CAD/D) AND COORDINATE GEOMETRY (COGO)

REVISIONS		
DATE	NAME	NO.
NOV. 2008	LEWIS H. CONLEY JR.	21212

TAX MAP
CITY OF NORTH WILDWOOD
CAPE MAY COUNTY, NEW JERSEY

SCALE: 1" = 50' DATE: NOVEMBER 3, 2003

LEWIS H. CONLEY JR.
NEW JERSEY LICENSED LAND SURVEYOR NO. 21212
van note–harvey associates, p.c.
CONSULTING ENGINEERS, PLANNERS, LAND SURVEYORS
211 N. MAIN STREET CAPE MAY COURT HOUSE, N.J. 08210

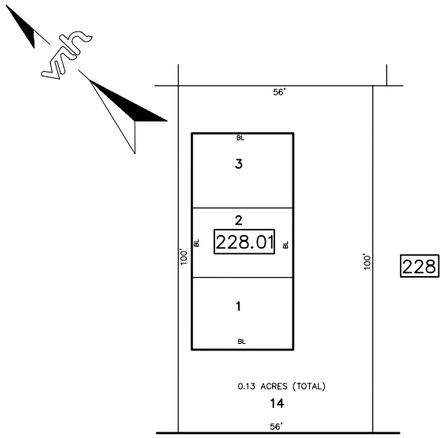

70' WIDE
24TH AVENUE

SCALE 1" = 20'

LOTS 1, 2, & 3 ARE 3 STORY UNITS

209 EAST 24TH STREET CONDOMINIUM

BLOCK NUMBER	LOT NUMBER	UNIT NUMBER	SQ. FT.
228.01	1	1	1,225
	2	2	1,225
	3	3	1,225

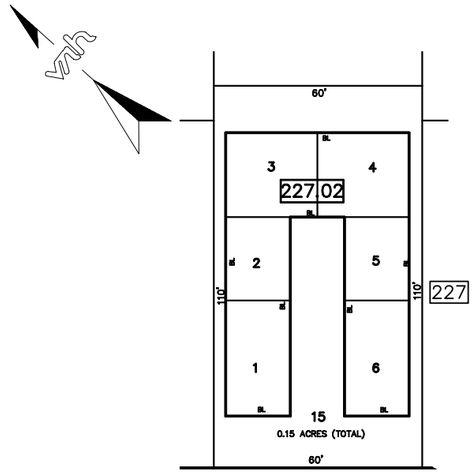

70' WIDE
25TH AVENUE

SCALE 1" = 20'

LOTS 1, 2, & 3 ARE 3 STORY UNITS

THE COURTYARD CONDOMINIUM

BLOCK NUMBER	LOT NUMBER	UNIT NUMBER	SQ. FT.
227.02	1	1	622
	2	2	463
	3	3	611
	4	4	626
	5	5	464
	6	6	605

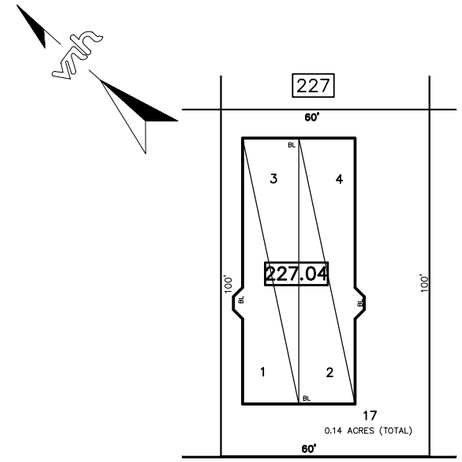

70' WIDE
25TH AVENUE

SCALE 1" = 20'

MY PLACE CONDOMINIUM

BLOCK NUMBER	LOT NUMBER	UNIT NUMBER	SQ. FT.
227.04	1	1	1,257
	2	2	1,257
	3	3	1,257
	4	4	1,257

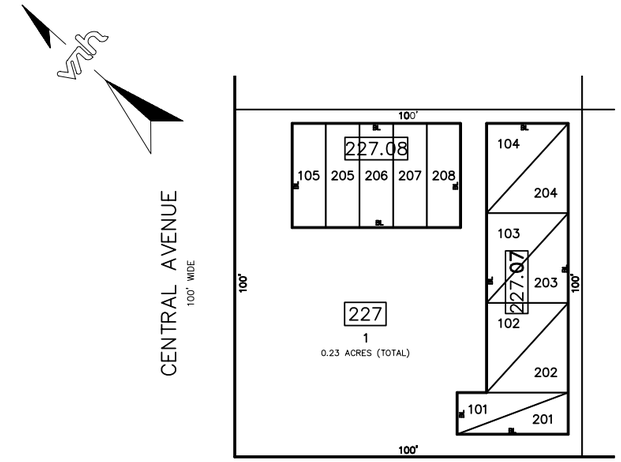

70' WIDE
25TH AVENUE

SCALE 1" = 20'

CENTRAL PLACE CONDOMINIUM

BLOCK NUMBER	LOT NUMBER	UNIT NUMBER	SQ. FT.	FLOOR
227.07	101	101	360	1ST
	102	102	529	1ST
	103	103	529	1ST
	104	104	529	1ST
	201	201	360	2ND
	202	202	552	2ND
	203	203	552	2ND
	204	204	552	2ND
227.08	105	105	1,260	1ST
	205	205	330	2ND
	206	206	330	2ND
	207	207	330	2ND
	208	208	330	2ND

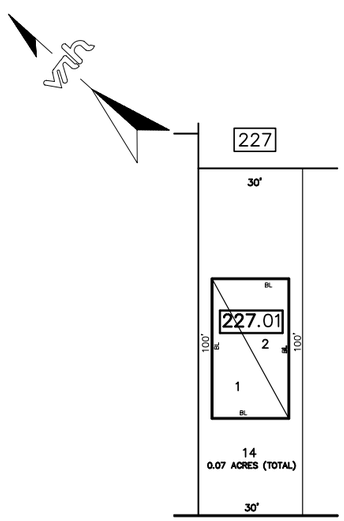

70' WIDE
25TH AVENUE

SCALE 1" = 20'

217 EAST 25TH AVENUE CONDOMINIUM

BLOCK NUMBER	LOT NUMBER	UNIT NUMBER	SQ.FT.	FLOOR
227.01	1	A	888	1ST
	2	B	888	2ND

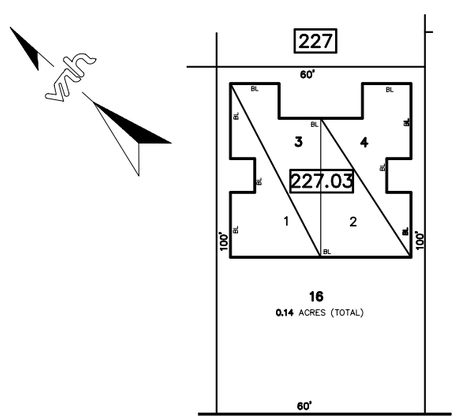

70' WIDE
25TH AVENUE

SCALE 1" = 20'

THE QUAD, A CONDOMINIUM

BLOCK NUMBER	LOT NUMBER	UNIT NUMBER	SQ. FT.	FLOOR
227.03	1	1	1,112	1ST
	2	2	1,112	1ST
	3	3	1,112	2ND
	4	4	1,112	2ND

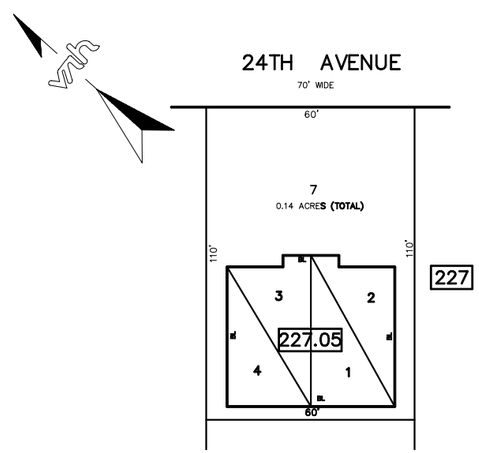

SCALE 1" = 20'

212 E. 24TH AVENUE CONDOMINIUM

BLOCK NUMBER	LOT NUMBER	UNIT NUMBER	SQ. FT.	FLOOR
227.05	1	1	996	2ND
	2	2	996	1ST
	3	3	996	1ST
	4	4	996	2ND

THIS TAX MAP HAS BEEN DRAWN USING COMPUTER AIDED DRAFTING/ DESIGN (CAD/D) AND COORDINATE GEOMETRY (COGO)

REVISIONS		
DATE	NAME	NO.
NOV. 2008	LEWIS H. CONLEY JR.	21212

TAX MAP
CITY OF NORTH WILDWOOD
CAPE MAY COUNTY, NEW JERSEY

SCALE: AS SHOWN DATE: NOVEMBER 3, 2003

LEWIS H. CONLEY JR.
NEW JERSEY LICENSED LAND SURVEYOR NO. 21212
van note–harvey associates, p.c.
CONSULTING ENGINEERS, PLANNERS, LAND SURVEYORS
211 N. MAIN STREET CAPE MAY COURT HOUSE, N.J. 08210

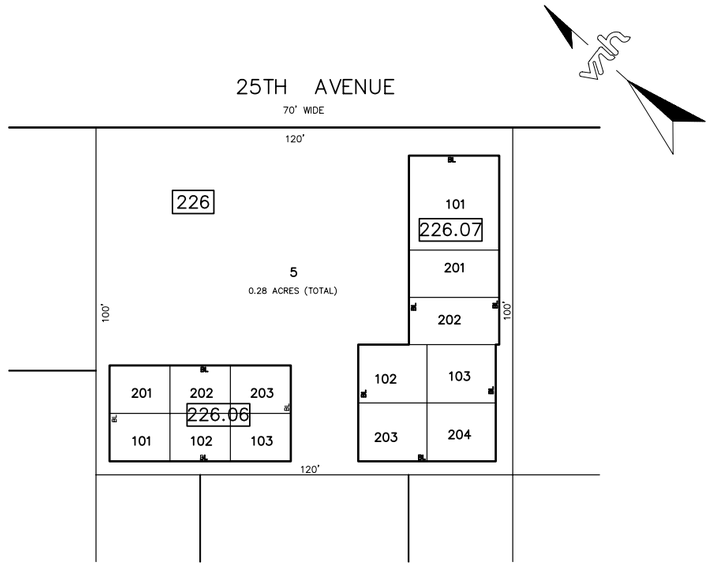

SCALE 1" = 20'

HERITAGE CONDOMINIUM

BLOCK NUMBER	LOT NUMBER	UNIT NUMBER	SQ. FT.	FLOOR
226.06	101	101	240	1ST
	102	102	560	1ST
	103	103	560	1ST
	201	201	336	2ND
	202	202	560	2ND
	203	203	560	2ND
226.07	101	101	702	1ST
	102	102	508	1ST
	103	103	540	1ST
	201	201	728	2ND
	202	202	728	2ND
	203	203	560	2ND
	204	204	560	2ND

THIS TAX MAP HAS BEEN DRAWN USING COMPUTER AIDED DRAFTING/ DESIGN (CAD/D) AND COORDINATE GEOMETRY (COGO)

REVISIONS

DATE	NAME	NO.

TAX MAP
CITY OF NORTH WILDWOOD
CAPE MAY COUNTY, NEW JERSEY

SCALE: AS SHOWN DATE: NOVEMBER 2008

LEWIS H. CONLEY JR.
NEW JERSEY LICENSED LAND SURVEYOR NO. 21212
van note–harvey associates, p.c.
CONSULTING ENGINEERS, PLANNERS, LAND SURVEYORS
211 N. MAIN STREET CAPE MAY COURT HOUSE, N.J. 08210

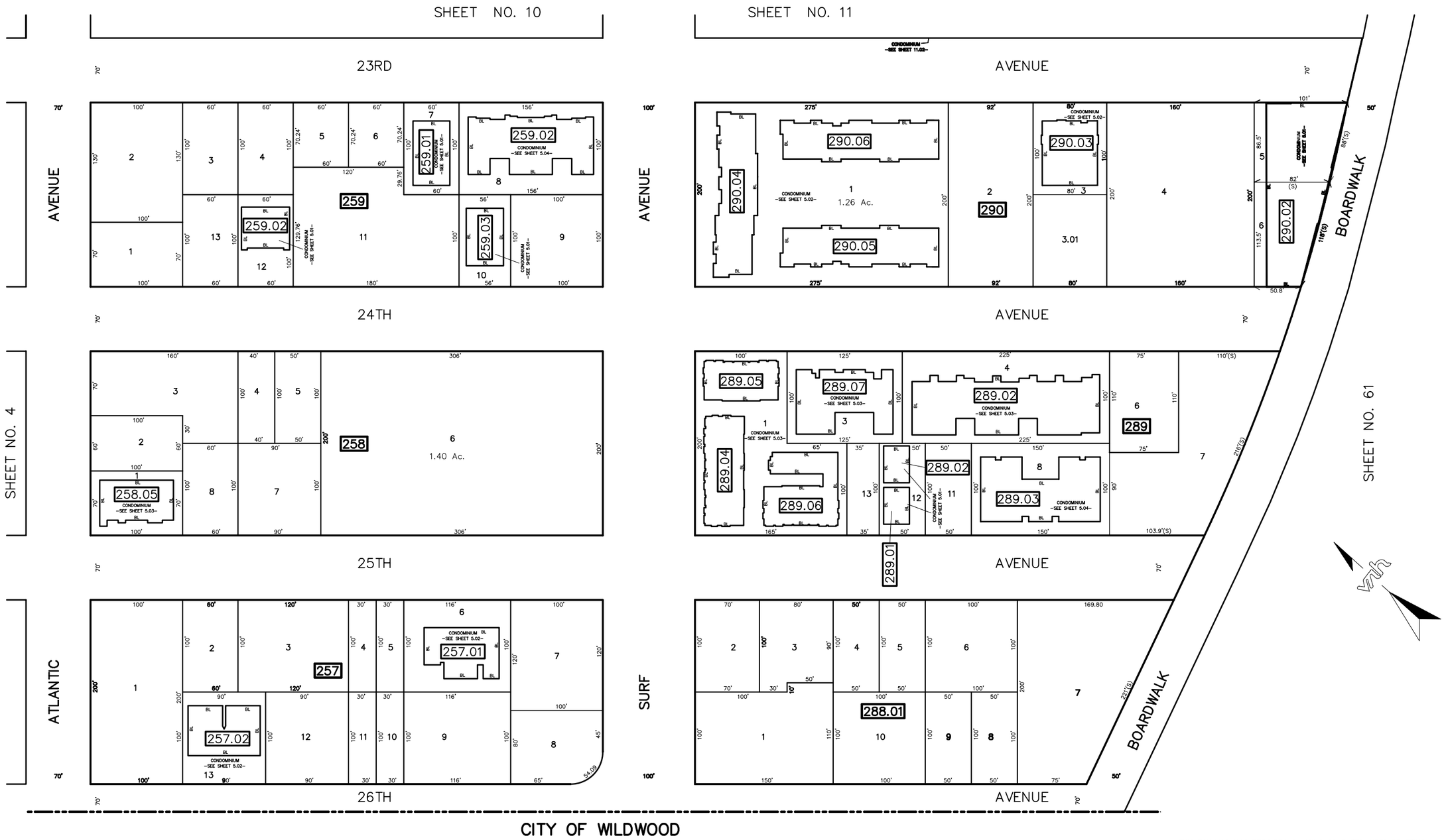

THIS TAX MAP HAS BEEN DRAWN USING COMPUTER AIDED DRAFTING/ DESIGN (CAD/D) AND COORDINATE GEOMETRY (COGO)

REVISIONS		
DATE	NAME	NO.
NOV. 2008	LEWIS H. CONLEY JR.	21212

TAX MAP
CITY OF NORTH WILDWOOD
CAPE MAY COUNTY, NEW JERSEY

SCALE: 1" = 50' DATE: NOVEMBER 3, 2003

LEWIS H. CONLEY JR.
NEW JERSEY LICENSED LAND SURVEYOR NO. 21212
van note–harvey associates, p.c.
CONSULTING ENGINEERS, PLANNERS, LAND SURVEYORS
211 N. MAIN STREET CAPE MAY COURT HOUSE, N.J. 08210

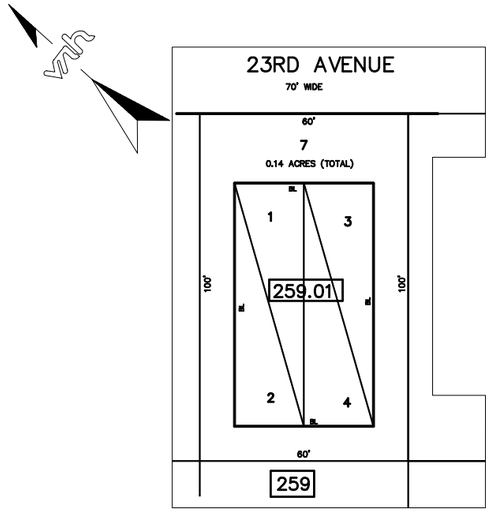

LOTS 1 & 3 ARE 1ST FLOOR UNITS
LOTS 2 & 4 ARE 2ND FLOOR UNITS

23RD AVENUE CONDOMINIUM

BLOCK NUMBER	LOT NUMBER	UNIT NUMBER	SQ. FT.
259.01	1	A	1,360
	2	B	1,360
	3	C	1,360
	4	D	1,360

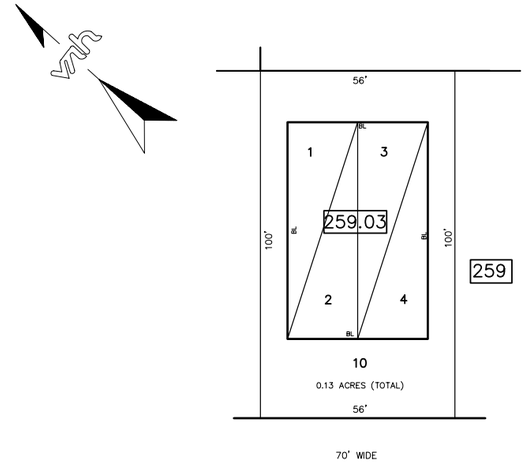

SCALE 1" = 20'
LOTS 1 & 3 ARE 1ST FLOOR UNITS
LOTS 2 & 4 ARE 2ND FLOOR UNITS

347 EAST 24TH STREET CONDOMINIUM

BLOCK NUMBER	LOT NUMBER	UNIT NUMBER	SQ. FT.
259.03	1	A	1,285
	2	B	1,285
	3	C	1,285
	4	D	1,285

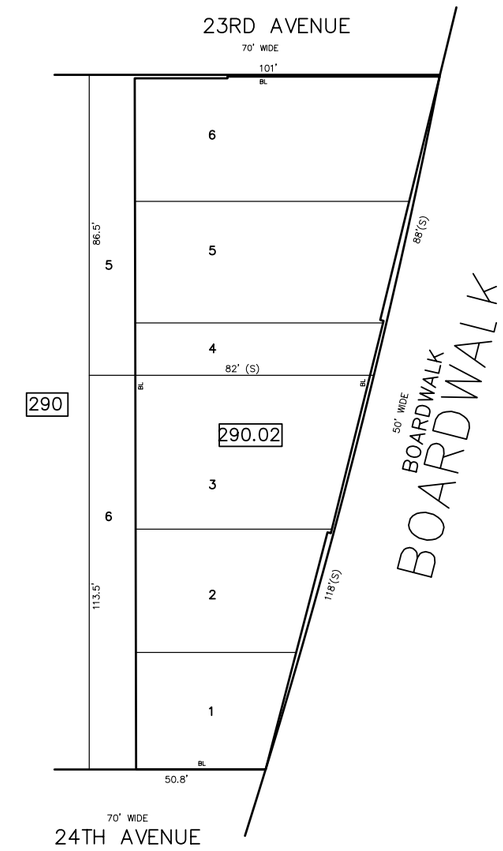

SCALE 1" = 20'

2300 BOARDWALK CONDOMINUM

BLOCK NUMBER	LOT NUMBER	UNIT NUMBER	SQ. FT.
290.02	1	A	1,140
	2	B	1,182
	3	C	2,625
	4	D	2,481
	5	E	1,289
	6	F	2964

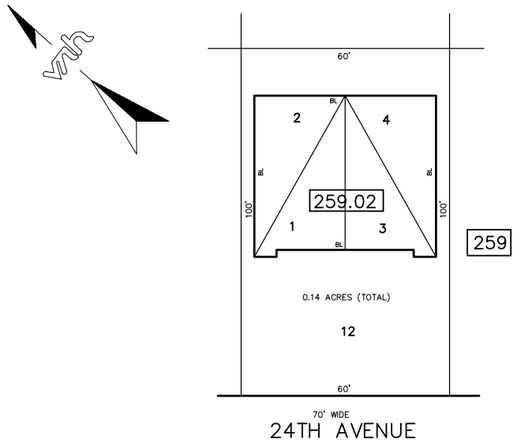

SCALE 1" = 20'

LOTS 1 & 3 ARE 1ST FLOOR UNITS
LOTS 2 & 4 ARE 2ND FLOOR UNITS

PENNSYLVANIA HOUSE CONDOMINIUM

BLOCK NUMBER	LOT NUMBER	UNIT NUMBER	SQ. FT.
259.02	1	1	1,174
	2	2	1,174
	3	3	1,174
	4	4	1,174

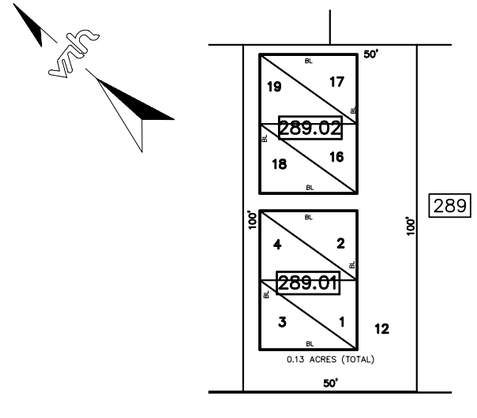

SCALE 1" = 20'
LOTS 3,4,18, & 19 ARE 1ST FLOOR UNITS
LOTS 1,2,16, & 17 ARE 2ND FLOOR UNITS

CLAYMONT CONDOMINIUMS

BLOCK NUMBER	LOT NUMBER	UNIT NUMBER	SQ. FT.
289.01	1	1	560
	2	2	560
	3	3	560
	4	4	560
289.02	16	5	560
	17	6	560
	18	7	560
	19	8	560

THIS TAX MAP HAS BEEN DRAWN USING COMPUTER AIDED DRAFTING/ DESIGN (CAD/D) AND COORDINATE GEOMETRY (COGO)

REVISIONS

DATE	NAME	NO.
NOV. 2008	LEWIS H. CONLEY JR.	21212

TAX MAP
CITY OF NORTH WILDWOOD
CAPE MAY COUNTY, NEW JERSEY

SCALE: AS SHOWN DATE: NOVEMBER 3, 2003

LEWIS H. CONLEY JR.
NEW JERSEY LICENSED LAND SURVEYOR NO. 21212
van note–harvey associates, p.c.
CONSULTING ENGINEERS, PLANNERS, LAND SURVEYORS
211 N. MAIN STREET CAPE MAY COURT HOUSE, N.J. 08210

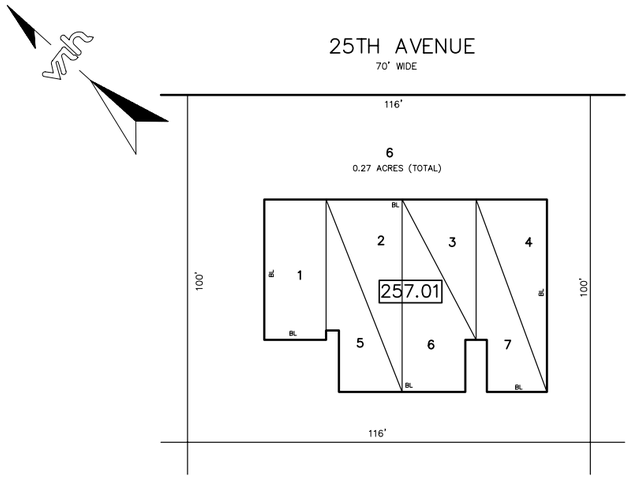

SCALE: 1"=20'

TWENTY–FIFTH STREET CONDOMINIUM

BLOCK NUMBER	LOT NUMBER	UNIT NUMBER	SQ. FT.	FLOOR
257.01	1	A	1,574	1ST/2ND
	2	B	1,030	1ST
	3	C	1,050	2ND
	4	D	1,030	1ST
	5	E	1,030	2ND
	6	F	1,050	1ST
	7	G	1,050	2ND

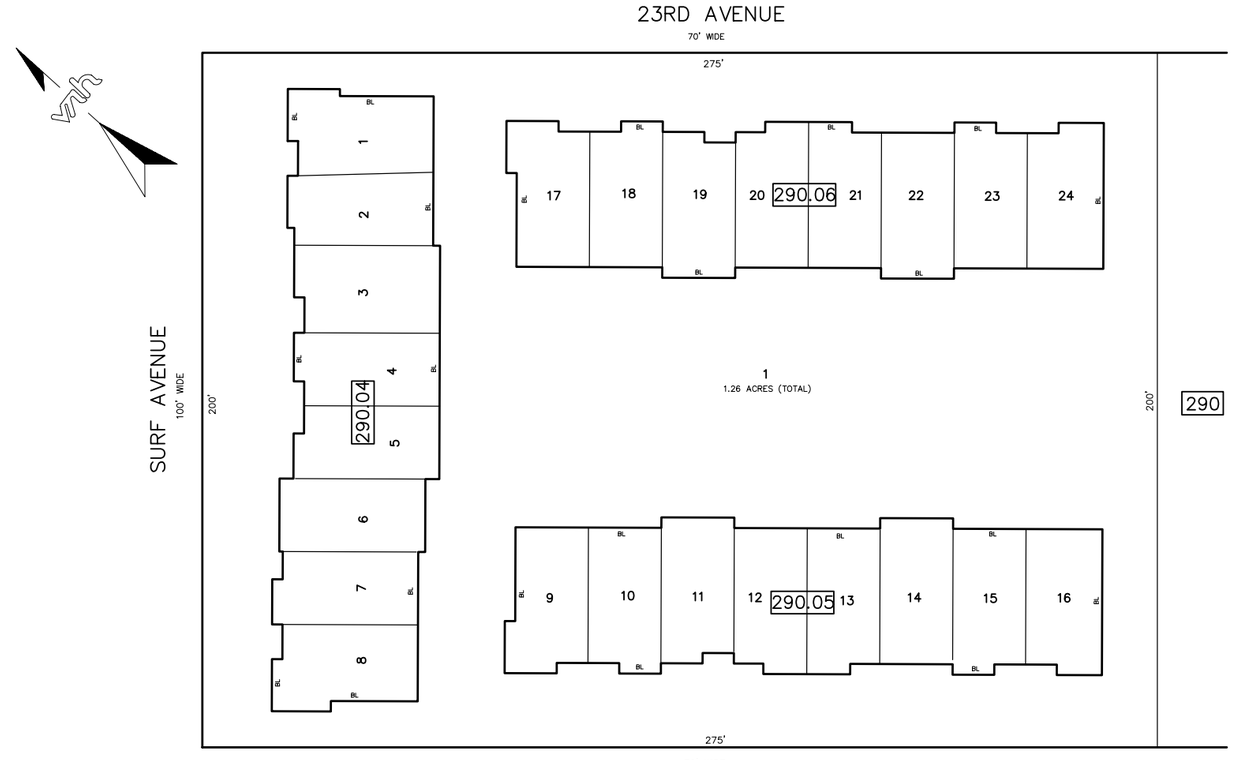

SCALE: 1"=20'

THUNDERBIRD CONDOMINIUM

BLOCK NUMBER	LOT NUMBER	UNIT NUMBER	SQ. FT.	FLOOR
290.04	1	1	2,286	1ST/2ND/3RD
	2	2	2,128	1ST/2ND/3RD
	3	3	2,128	1ST/2ND/3RD
	4	4	2,128	1ST/2ND/3RD
	5	5	2,128	1ST/2ND/3RD
	6	6	2,128	1ST/2ND/3RD
	7	7	2,128	1ST/2ND/3RD
	8	8	2,286	1ST/2ND/3RD
BLOCK NUMBER	LOT NUMBER	UNIT NUMBER	SQ. FT.	FLOOR
290.05	9	9	2,336	1ST/2ND/3RD
	10	10	2,344	1ST/2ND/3RD
	11	11	2,344	1ST/2ND/3RD
	12	12	2,344	1ST/2ND/3RD
	13	13	2,344	1ST/2ND/3RD
	14	14	2,344	1ST/2ND/3RD
	15	15	2,344	1ST/2ND/3RD
	16	16	2,344	1ST/2ND/3RD
BLOCK NUMBER	LOT NUMBER	UNIT NUMBER	SQ. FT.	FLOOR
290.06	17	17	2,336	1ST/2ND/3RD
	18	18	2,344	1ST/2ND/3RD
	19	19	2,344	1ST/2ND/3RD
	20	20	2,344	1ST/2ND/3RD
	21	21	2,344	1ST/2ND/3RD
	22	22	2,344	1ST/2ND/3RD
	23	23	2,344	1ST/2ND/3RD
	24	24	2,344	1ST/2ND/3RD

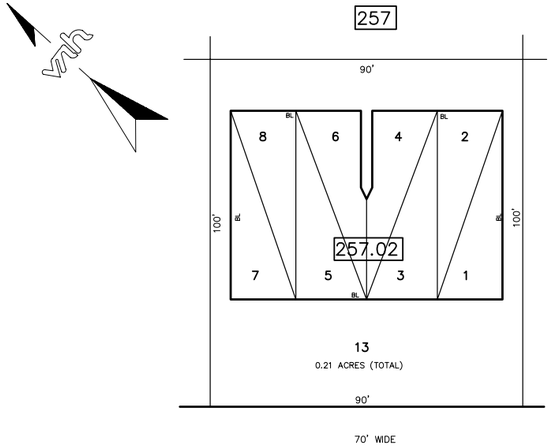

SCALE: 1"=20'

303 E. 26TH AVENUE CONODMINIUM

BLOCK NUMBER	LOT NUMBER	UNIT NUMBER	SQ. FT.	FLOOR
257.02	1	1	1,060	1ST
	2	2	1,060	2ND
	3	3	1,023	1ST
	4	4	1,023	2ND
	5	5	1,023	1ST
	6	6	1,023	2ND
	7	7	1,060	1ST
	8	8	1,060	2ND

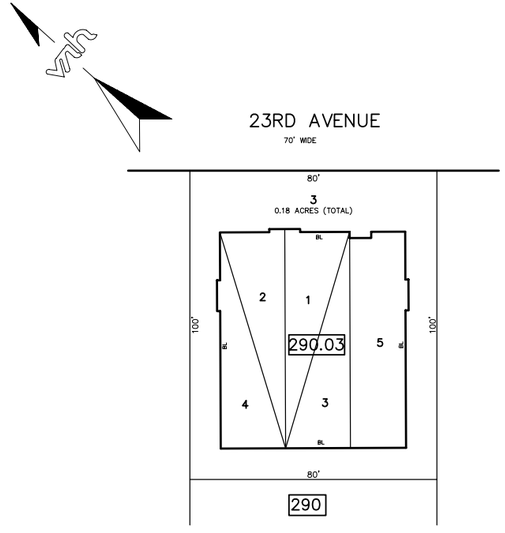

SCALE: 1"=20'

434 EAST 23RD CONDOMINIUM

BLOCK NUMBER	LOT NUMBER	UNIT NUMBER	SQ. FT.	FLOOR
290.03	1	A	1,440	1ST
	2	B	1,440	1ST
	3	C	1,440	2ND
	4	D	1,440	2ND
	5	E	2,880	1ST/2ND

THIS TAX MAP HAS BEEN DRAWN USING COMPUTER AIDED DRAFTING/ DESIGN (CAD/D) AND COORDINATE GEOMETRY (COGO)

REVISIONS		
DATE	NAME	NO.
NOV. 2008	LEWIS H. CONLEY JR.	21212

TAX MAP
CITY OF NORTH WILDWOOD
CAPE MAY COUNTY, NEW JERSEY

SCALE: AS SHOWN DATE: NOVEMBER 3, 2003

LEWIS H. CONLEY JR.
NEW JERSEY LICENSED LAND SURVEYOR NO. 21212
van note–harvey associates, p.c.
CONSULTING ENGINEERS, PLANNERS, LAND SURVEYORS
211 N. MAIN STREET CAPE MAY COURT HOUSE, N.J. 08210

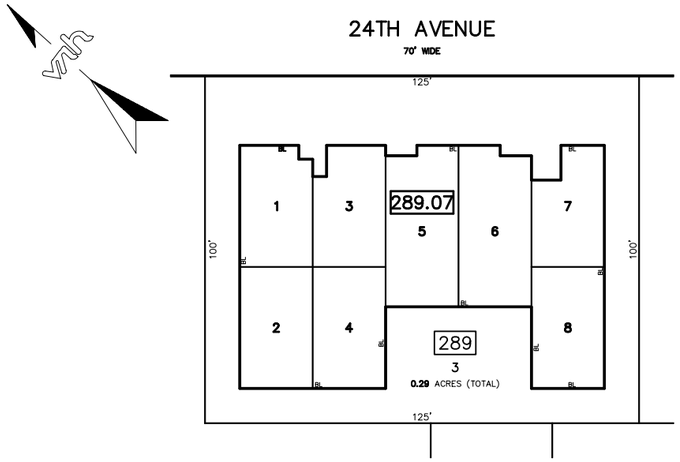

SCALE: 1"=20'

PALM CREST CONDOMINIUM

BLOCK NUMBER	LOT NUMBER	UNIT NUMBER	SQ. FT.	FLOOR
289.07	1	408#100	1,900	1ST/2ND
	2	408#200	1,454	3RD
	3	410#100	3,555	1ST/2ND
	4	410#200	1,410	3RD
	5	412#100	2,223	1ST–3RD
	6	414#200	2,223	1ST–3RD
	7	416#100	2,900	1ST/2ND
	8	416#200	1,050	3RD

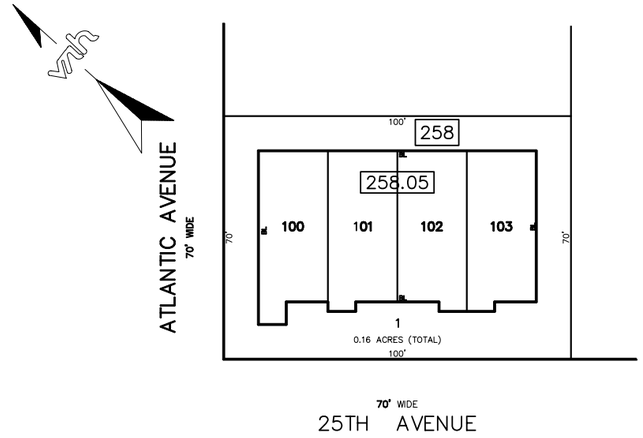

SCALE: 1"=20'

301 EAST 25TH AVENUE CONDOMINIUM

BLOCK NUMBER	LOT NUMBER	UNIT NUMBER	SQ. FT.	FLOOR
258.05	100	100	1,980	1ST–3RD
	101	101	1,980	1ST–3RD
	102	102	1,980	1ST–3RD
	103	103	1,980	1ST–3RD

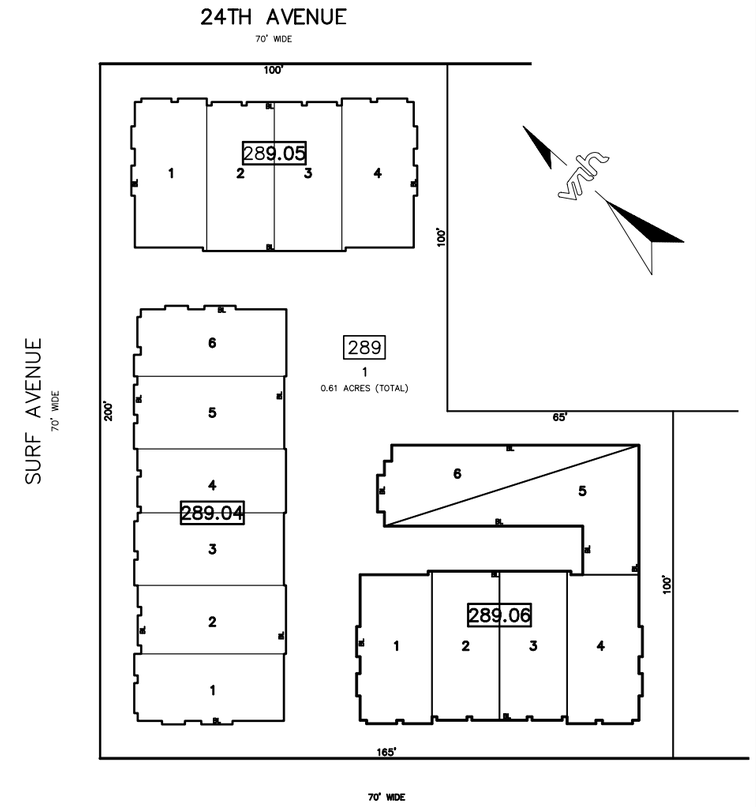

SCALE: 1"=20'

24 SURF AVENUE CONDOMINIUM

BLOCK NUMBER	LOT NUMBER	UNIT NUMBER	SQ. FT.	FLOOR
289.04	1	2411	2,050	1ST–3RD
	2	2409	2,050	1ST–3RD
	3	2407	2,050	1ST–3RD
	4	2405	2,050	1ST–3RD
	5	2403	2,050	1ST–3RD
	6	2401	2,100	1ST–3RD
289.05	1	400	2,400	1ST–3RD
	2	402	2,400	1ST–3RD
	3	404	2,300	1ST–3RD
	4	406	2,325	1ST–3RD
289.06	1	401	2,325	1ST–3RD
	2	403	2,300	1ST–3RD
	3	405	2,300	1ST–3RD
	4	407	2,325	1ST–3RD
	5	401#100	2,325	1ST/2ND
	6	401#200	1,925	1ST/3RD

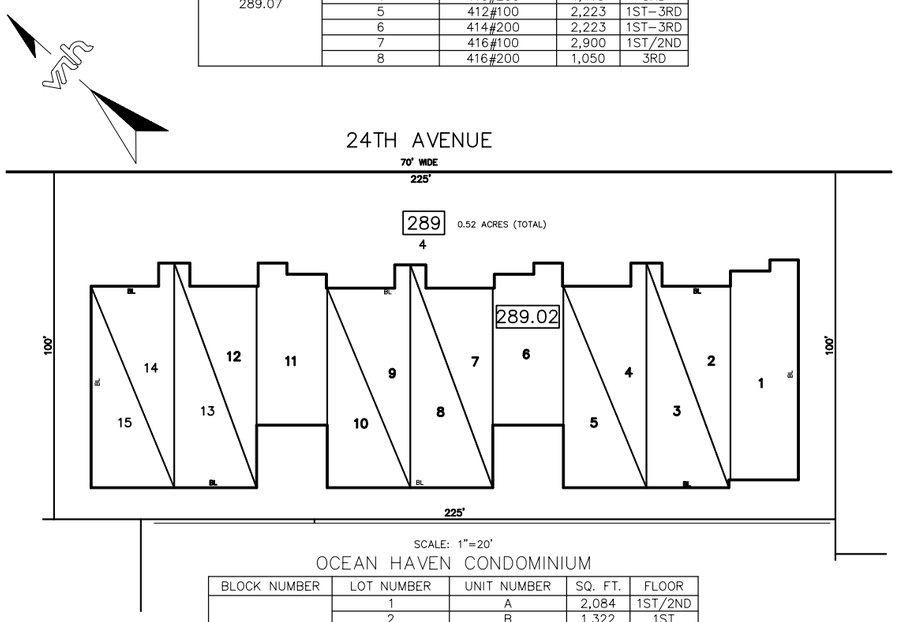

SCALE: 1"=20'

OCEAN HAVEN CONDOMINIUM

BLOCK NUMBER	LOT NUMBER	UNIT NUMBER	SQ. FT.	FLOOR
289.02	1	A	2,084	1ST/2ND
	2	B	1,322	1ST
	3	C	1,322	2ND
	4	D	1,322	2ND
	5	E	1,322	1ST
	6	F	1,740	1ST/2ND
	7	G	1,322	1ST
	8	H	1,322	2ND
	9	I	1,322	2ND
	10	J	1,322	1ST
	11	K	1,740	1ST/2ND
	12	L	1.322	1ST
	13	M	1,322	2ND
	14	N	1,322	2ND
	15	O	1,322	1ST

THIS TAX MAP HAS BEEN DRAWN USING COMPUTER AIDED DRAFTING/ DESIGN (CAD/D) AND COORDINATE GEOMETRY (COGO)

REVISIONS

DATE	NAME	NO.
NOV. 2008	LEWIS H. CONLEY JR.	21212

TAX MAP
CITY OF NORTH WILDWOOD
CAPE MAY COUNTY, NEW JERSEY

SCALE: AS SHOWN DATE: NOVEMBER 2008

LEWIS H. CONLEY JR.
NEW JERSEY LICENSED LAND SURVEYOR NO. 21212
van note–harvey associates, p.c.
CONSULTING ENGINEERS, PLANNERS, LAND SURVEYORS
211 N. MAIN STREET CAPE MAY COURT HOUSE, N.J. 08210

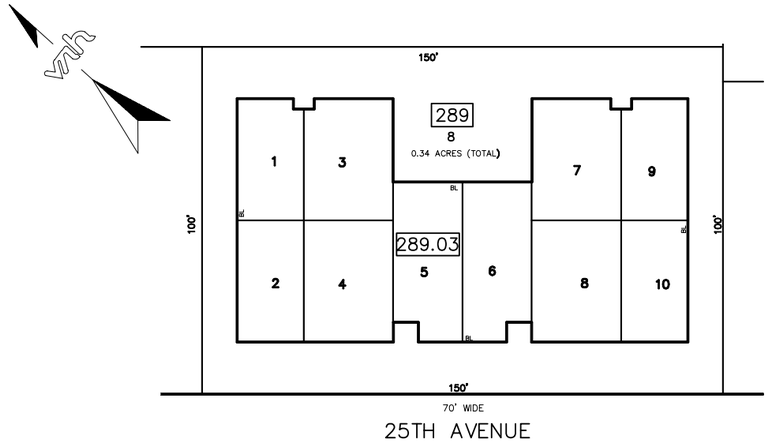

SCALE: 1"=20'

BEACH REST CONDOMINIUM

BLOCK NUMBER	LOT NUMBER	UNIT NUMBER	SQ. FT.	FLOOR
289.03	1	100	2,015	1ST
	2	200	1,619	2ND
	3	101	1,991	1ST
	4	201	1,606	2ND
	5	103	2,413	1ST
	6	104	2,413	1ST
	7	105	1,990	1ST
	8	205	1,606	2ND
	9	106	2,015	1ST
	10	206	1,619	2ND

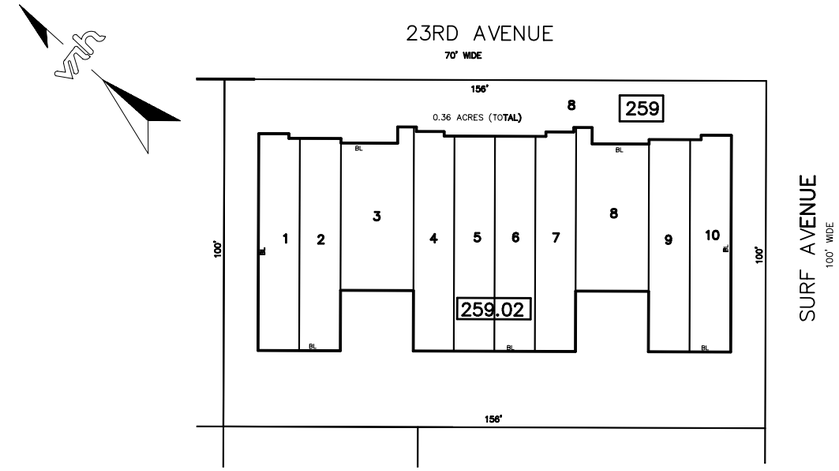

SCALE: 1"=20'

EL CAPITAN CONDOMINIUM

BLOCK NUMBER	LOT NUMBER	QUALIFIER	UNIT NUMBER	SQ. FT.	FLOOR
259.02	8	C0001	A	1,380	1ST
		C0002	B	1,380	2ND
		C0003	C	1,924	1ST/2ND
		C0004	D	1,380	1ST
		C0005	E	1,380	2ND
		C0006	F	1,380	1ST
		C0007	G	1,380	2ND
		C0008	H	1,924	1ST/2ND
		C0009	I	1,380	1ST
		C0010	J	1,380	2ND

THIS TAX MAP HAS BEEN DRAWN USING COMPUTER AIDED DRAFTING/ DESIGN (CAD/D) AND COORDINATE GEOMETRY (COGO)

REVISIONS

DATE	NAME	NO.
NOV. 2008	LEWIS H. CONLEY JR.	21212

TAX MAP
CITY OF NORTH WILDWOOD
CAPE MAY COUNTY, NEW JERSEY

SCALE: AS SHOWN DATE: NOVEMBER 2008

LEWIS H. CONLEY JR.
NEW JERSEY LICENSED LAND SURVEYOR NO. 21212
van note–harvey associates, p.c.
CONSULTING ENGINEERS, PLANNERS, LAND SURVEYORS
211 N. MAIN STREET CAPE MAY COURT HOUSE, N.J. 08210

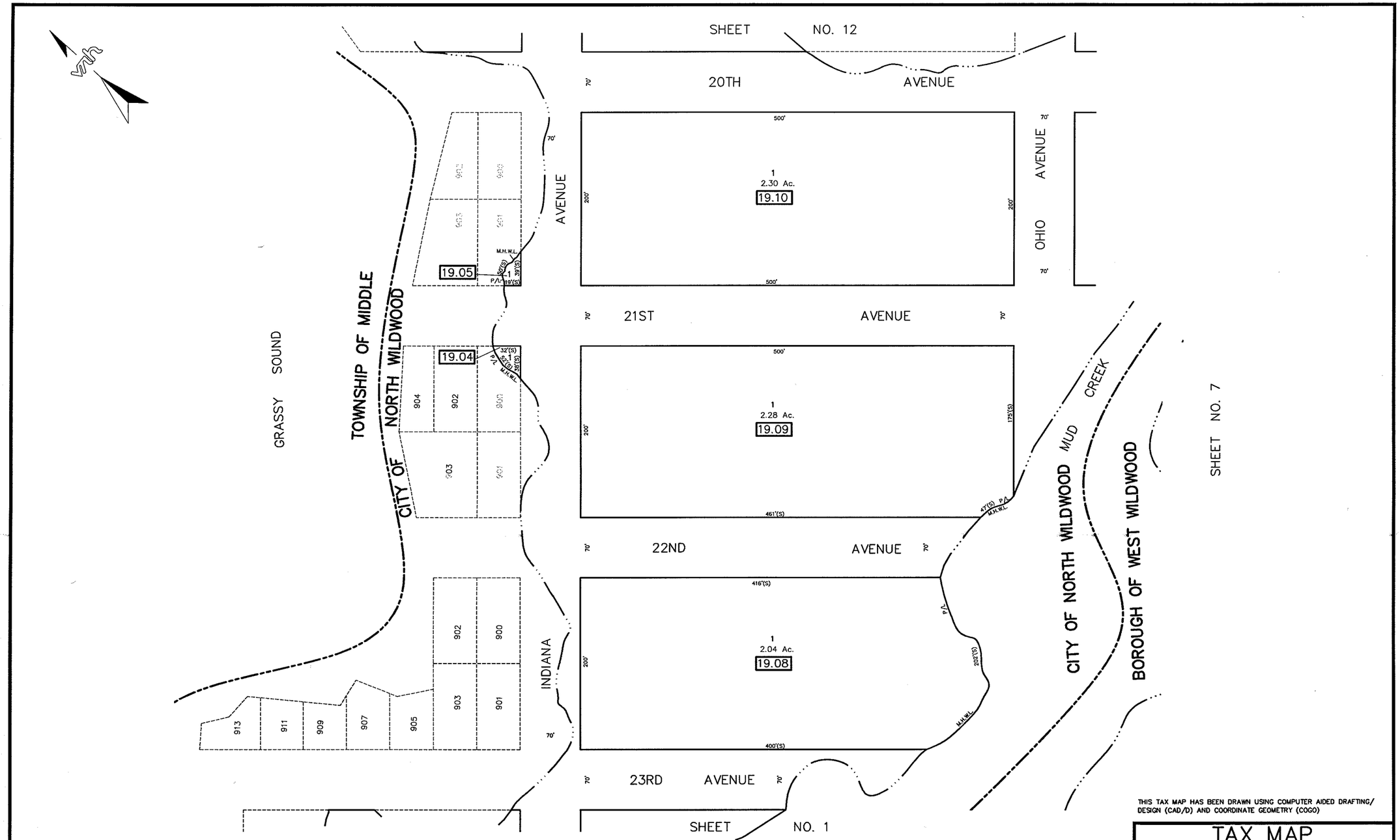

THIS TAX MAP HAS BEEN DRAWN USING COMPUTER AIDED DRAFTING/ DESIGN (CAD/D) AND COORDINATE GEOMETRY (COGO)

REVISIONS		
DATE	NAME	NO.

TAX MAP
CITY OF NORTH WILDWOOD
CAPE MAY COUNTY, NEW JERSEY

SCALE: 1" = 50' DATE: NOVEMBER 2003

LEWIS H. CONLEY JR.
NEW JERSEY LICENSED LAND SURVEYOR NO. 21212
van note–harvey associates, p.c.
CONSULTING ENGINEERS, PLANNERS, LAND SURVEYORS
211 N. MAIN STREET CAPE MAY COURT HOUSE, N.J. 08210

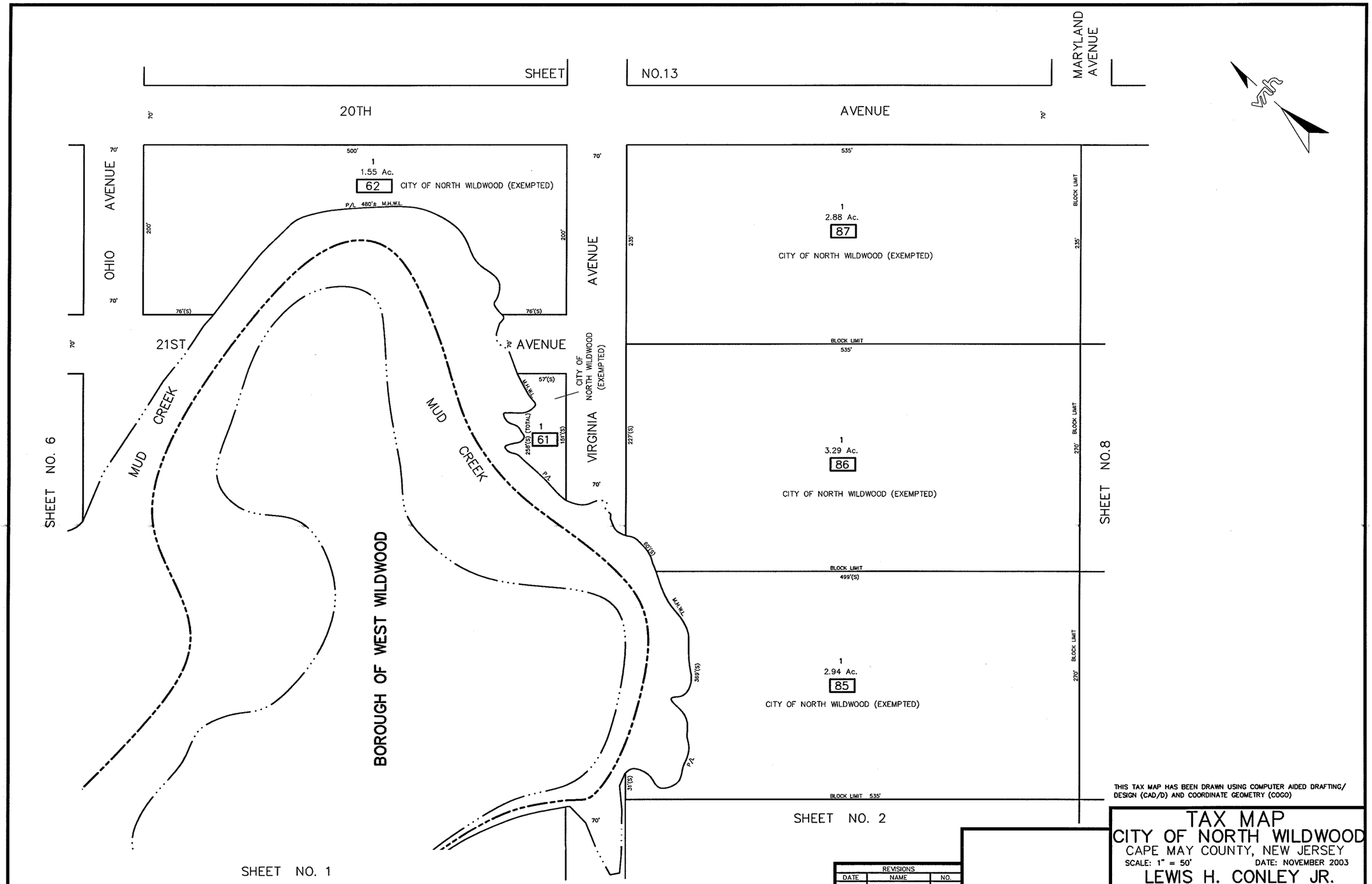

THIS TAX MAP HAS BEEN DRAWN USING COMPUTER AIDED DRAFTING/ DESIGN (CAD/D) AND COORDINATE GEOMETRY (COGO)

REVISIONS		
DATE	NAME	NO.

TAX MAP
CITY OF NORTH WILDWOOD
CAPE MAY COUNTY, NEW JERSEY

SCALE: 1" = 50' DATE: NOVEMBER 2003

LEWIS H. CONLEY JR.
NEW JERSEY LICENSED LAND SURVEYOR NO. 21212
van note–harvey associates, p.c.
CONSULTING ENGINEERS, PLANNERS, LAND SURVEYORS
211 N. MAIN STREET CAPE MAY COURT HOUSE, N.J. 08210

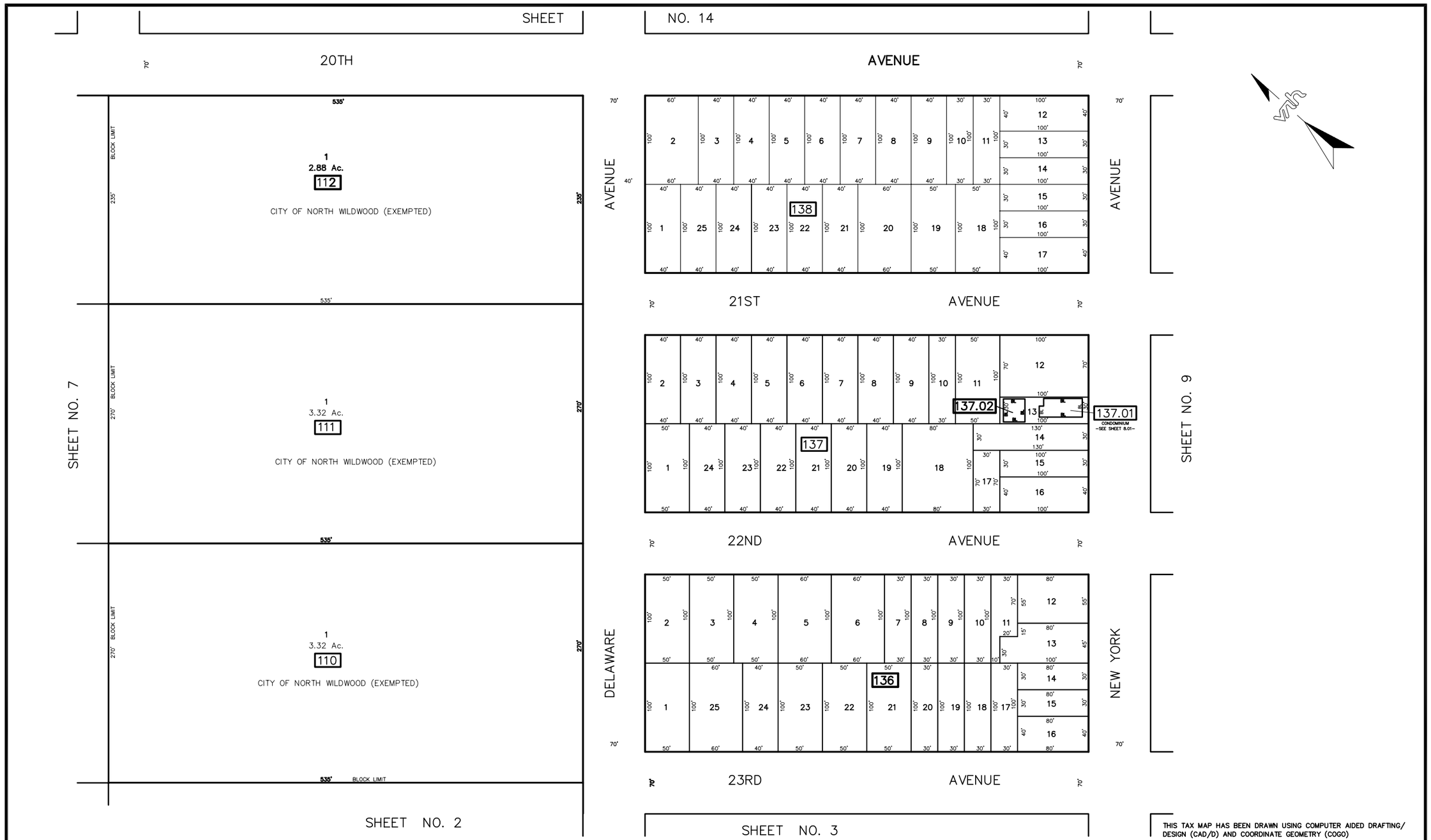

THIS TAX MAP HAS BEEN DRAWN USING COMPUTER AIDED DRAFTING/ DESIGN (CAD/D) AND COORDINATE GEOMETRY (COGO)

REVISIONS		
DATE	NAME	NO.
NOV. 2008	LEWIS H. CONLEY JR.	21212

TAX MAP
CITY OF NORTH WILDWOOD
CAPE MAY COUNTY, NEW JERSEY

SCALE: 1" = 50' DATE: NOVEMBER 3, 2003

LEWIS H. CONLEY JR.
NEW JERSEY LICENSED LAND SURVEYOR NO. 21212
van note–harvey associates, p.c.
CONSULTING ENGINEERS, PLANNERS, LAND SURVEYORS
211 N. MAIN STREET CAPE MAY COURT HOUSE, N.J. 08210

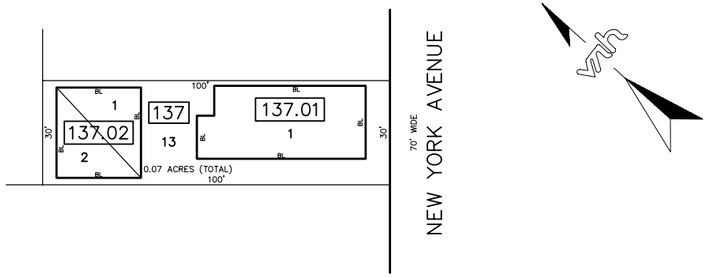

SCALE 1" = 20'

2104 NEW YORK AVENUE CONDOMINIUM

BLOCK NUMBER	LOT NUMBER	UNIT NUMBER	SQ.FT.	FLOOR
137.01	1	1F	1,507	1ST/2ND
137.02	1	1R	630	1ST
	2	2R	630	2ND

THIS TAX MAP HAS BEEN DRAWN USING COMPUTER AIDED DRAFTING/ DESIGN (CAD/D) AND COORDINATE GEOMETRY (COGO)

REVISIONS		
DATE	NAME	NO.

TAX MAP
CITY OF NORTH WILDWOOD
CAPE MAY COUNTY, NEW JERSEY

SCALE: AS SHOWN DATE: NOVEMBER 2008

LEWIS H. CONLEY JR.
NEW JERSEY LICENSED LAND SURVEYOR NO. 21212
van note–harvey associates, p.c.
CONSULTING ENGINEERS, PLANNERS, LAND SURVEYORS
211 N. MAIN STREET CAPE MAY COURT HOUSE, N.J. 08210

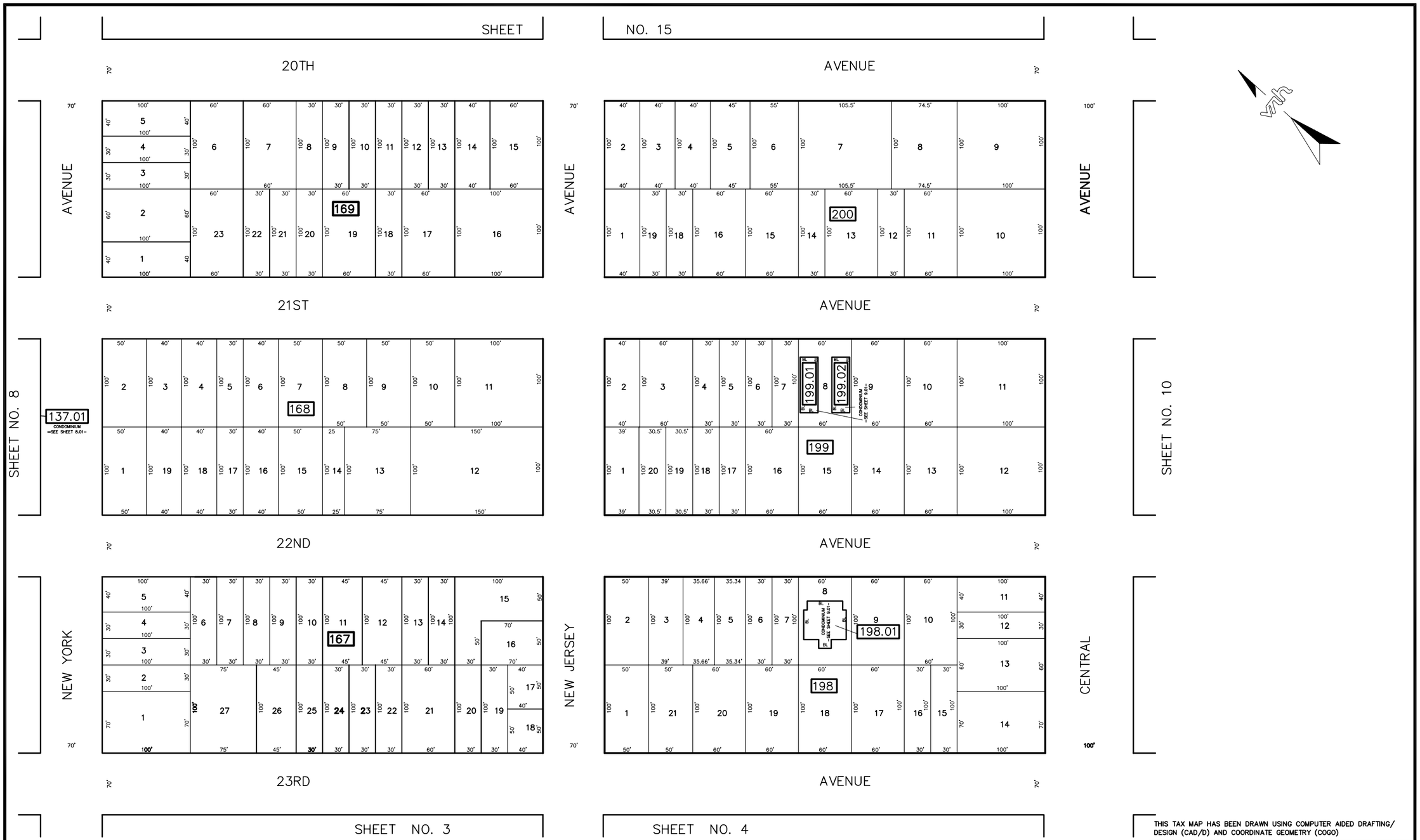

THIS TAX MAP HAS BEEN DRAWN USING COMPUTER AIDED DRAFTING/ DESIGN (CAD/D) AND COORDINATE GEOMETRY (COGO)

REVISIONS		
DATE	NAME	NO.
NOV. 2008	LEWIS H. CONLEY JR.	21212

TAX MAP
CITY OF NORTH WILDWOOD
CAPE MAY COUNTY, NEW JERSEY

SCALE: 1" = 50' DATE: NOVEMBER 3, 2003

LEWIS H. CONLEY JR.
NEW JERSEY LICENSED LAND SURVEYOR NO. 21212
van note–harvey associates, p.c.
CONSULTING ENGINEERS, PLANNERS, LAND SURVEYORS
211 N. MAIN STREET CAPE MAY COURT HOUSE, N.J. 08210

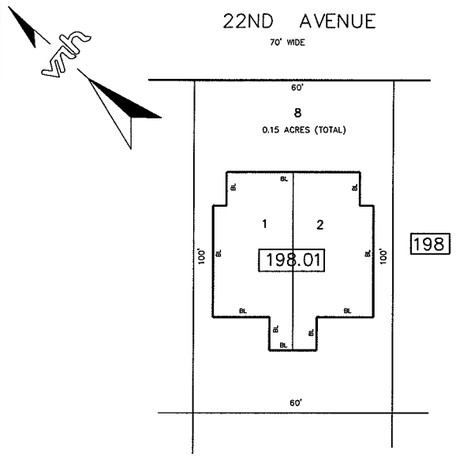

SCALE 1" = 20'
LOTS 1 & 2 ARE 2 STORY UNITS

NORTH BEACH CONDOMINIUM

BLOCK NUMBER	LOT NUMBER	UNIT NUMBER	SQ. FT.
198.01	1	116-E	1,882
	2	118-E	1,882

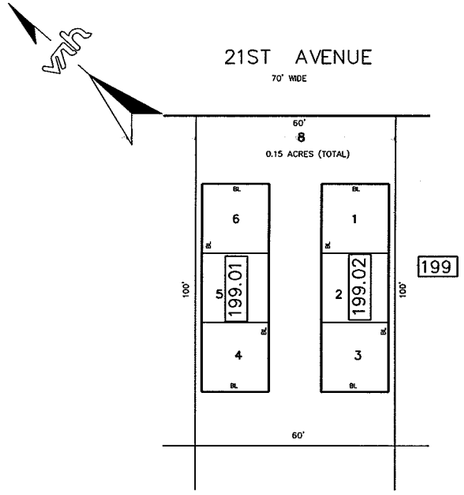

SCALE 1" = 20'
LOTS 1 THRU 6 ARE 1 STORY UNITS

ISLAND HAVEN CONDOMINIUM

BLOCK NUMBER	LOT NUMBER	UNIT NUMBER	SQ.FT.
199.01	4	4	422
	5	5	422
	6	6	422
199.02	1	1	422
	2	2	422
	3	3	422

THIS TAX MAP HAS BEEN DRAWN USING COMPUTER AIDED DRAFTING/ DESIGN (CAD/D) AND COORDINATE GEOMETRY (COGO)

REVISIONS		
DATE	NAME	NO.

TAX MAP
CITY OF NORTH WILDWOOD
CAPE MAY COUNTY, NEW JERSEY

SCALE: AS SHOWN DATE: NOVEMBER 3, 2003

LEWIS H. CONLEY JR.
NEW JERSEY LICENSED LAND SURVEYOR NO. 21212
van note-harvey associates, p.c.
CONSULTING ENGINEERS, PLANNERS, LAND SURVEYORS
211 N. MAIN STREET CAPE MAY COURT HOUSE, N.J. 08210

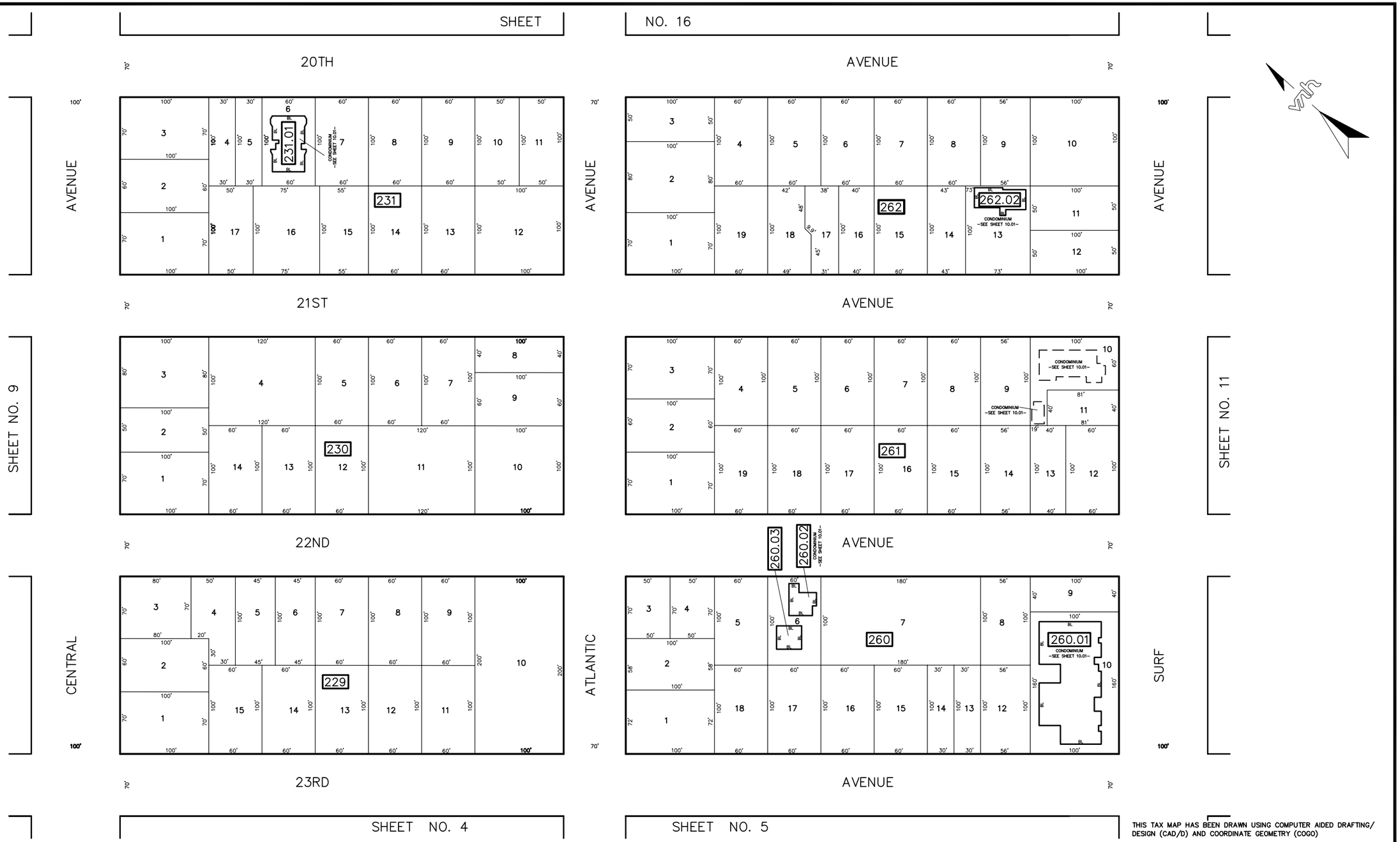

THIS TAX MAP HAS BEEN DRAWN USING COMPUTER AIDED DRAFTING/ DESIGN (CAD/D) AND COORDINATE GEOMETRY (COGO)

REVISIONS		
DATE	NAME	NO.
NOV. 2008	LEWIS H. CONLEY JR.	21212

TAX MAP
CITY OF NORTH WILDWOOD
CAPE MAY COUNTY, NEW JERSEY

SCALE: 1" = 50' DATE: NOVEMBER 3, 2003

LEWIS H. CONLEY JR.
NEW JERSEY LICENSED LAND SURVEYOR NO. 21212
van note–harvey associates, p.c.
CONSULTING ENGINEERS, PLANNERS, LAND SURVEYORS
211 N. MAIN STREET CAPE MAY COURT HOUSE, N.J. 08210

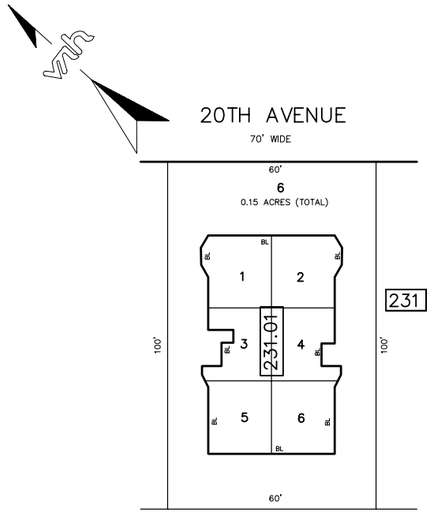

SCALE 1" = 20'

208 EAST 20TH AVENUE CONDOMINIUM

BLOCK NUMBER	LOT NUMBER	UNIT NUMBER	SQ.FT.
231.01	1	1A	991
	2	1B	970
	3	2A	1,205
	4	2B	1,205
	5	2C	1,063
	6	2D	1,063

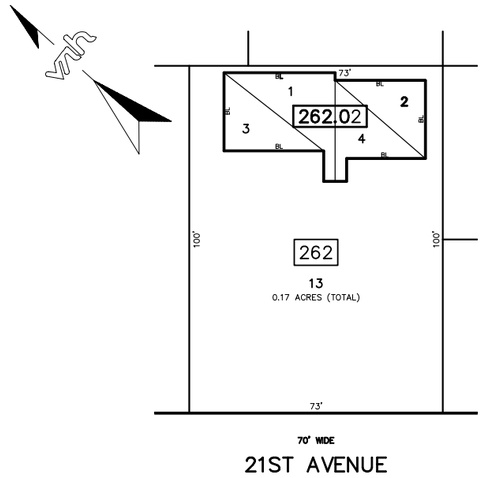

SCALE 1" = 20'

SUMMER BREEZE AT 21ST AVENUE CONDOMINIUM

BLOCK NUMBER	LOT NUMBER	UNIT NUMBER	SQ.FT.	FLOOR
262.02	1	100	581	1ST
	2	101	581	1ST
	3	200	593	2ND
	4	201	593	2ND

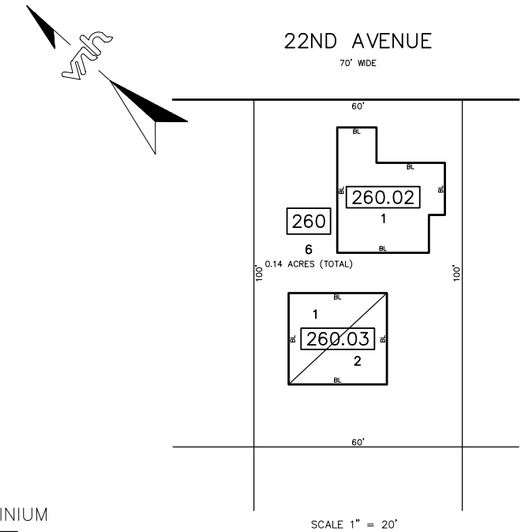

SCALE 1" = 20'

314 EAST 22ND AVENUE CONDOMINIUM

BLOCK NUMBER	LOT NUMBER	UNIT NUMBER	SQ.FT.	FLOOR
260.02	1	A	1,234	1ST/2ND
260.03	1	B	730	1ST
	2	C	730	2ND

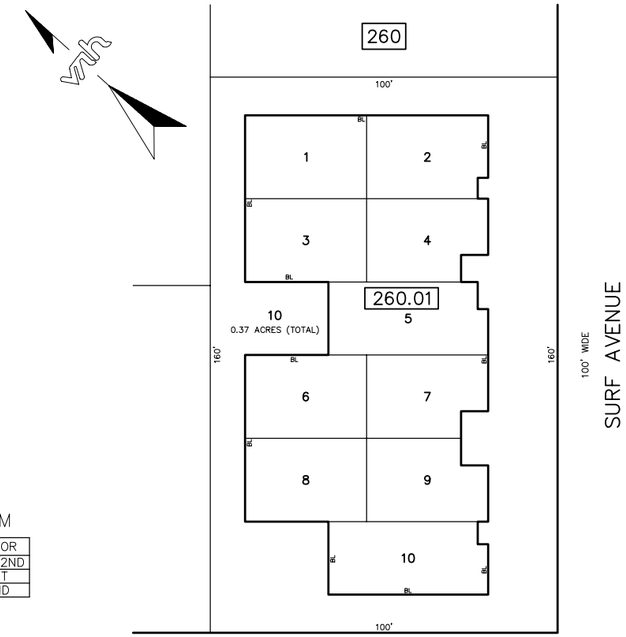

SCALE 1" = 20'

THE FLAME CONDOMINIUM

BLOCK NUMBER	LOT NUMBER	UNIT NUMBER	SQ.FT.	FLOOR
260.01	1	2208#100	2,255	1ST/2ND
	2	2208#200	1,796	3RD
	3	2210#101	2,634	1ST/2ND
	4	2210#201	1,717	3RD
	5	2212#100	2,434	1ST-3RD
	6	2214#102	2,615	1ST/2ND
	7	2214#202	1,717	3RD
	8	2216#103	2,057	1ST/2ND
	9	2216#203	1,717	3RD
	10	2218#100	2,288	1ST-3RD

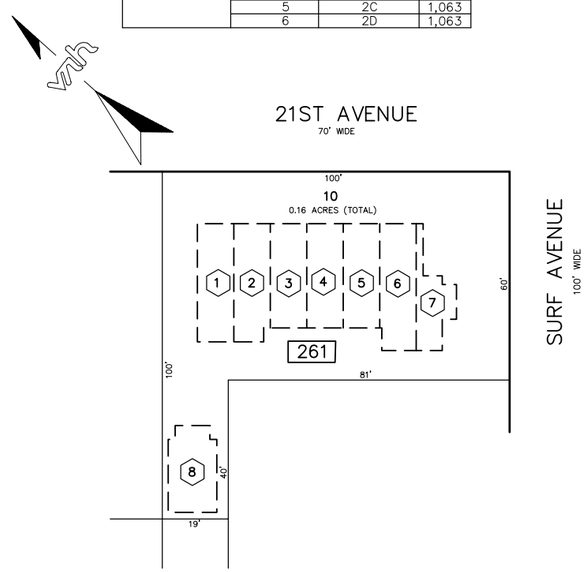

SCALE 1" = 20'

2100 SURF AVENUE CONDOMINIUM

BLOCK NUMBER	LOT NUMBER	QUALIFIER	UNIT NUMBER	SQ. FT.	FLOOR
261	10	C0001	1	1,006	1ST
		C0002	2	1,436	1ST
		C0003	3	934	2ND/3RD
		C0004	4	982	2ND/3RD
		C0005	5	914	2ND/3RD
		C0006	6	1,047	2ND/3RD
		C0007	7	1,173	2ND/3RD
		C0008	8	1,442	1ST/2ND/3RD

LEGEND

(2) = QUALIFIER C0002

REVISIONS		
DATE	NAME	NO.
NOV. 2008	LEWIS H. CONLEY JR.	21212

THIS TAX MAP HAS BEEN DRAWN USING COMPUTER AIDED DRAFTING/ DESIGN (CAD/D) AND COORDINATE GEOMETRY (COGO)

TAX MAP
CITY OF NORTH WILDWOOD
CAPE MAY COUNTY, NEW JERSEY

SCALE: AS SHOWN DATE: NOVEMBER 3, 2003

LEWIS H. CONLEY JR.
NEW JERSEY LICENSED LAND SURVEYOR NO. 21212
van note-harvey associates, p.c.
CONSULTING ENGINEERS, PLANNERS, LAND SURVEYORS
211 N. MAIN STREET CAPE MAY COURT HOUSE, N.J. 08210

THIS TAX MAP HAS BEEN DRAWN USING COMPUTER AIDED DRAFTING/ DESIGN (CAD/D) AND COORDINATE GEOMETRY (COGO)

REVISIONS		
DATE	NAME	NO.
NOV. 2008	LEWIS H. CONLEY JR.	21212

TAX MAP
CITY OF NORTH WILDWOOD
CAPE MAY COUNTY, NEW JERSEY

SCALE: 1" = 50' DATE: NOVEMBER 3, 2003

LEWIS H. CONLEY JR.
NEW JERSEY LICENSED LAND SURVEYOR NO. 21212
van note–harvey associates, p.c.
CONSULTING ENGINEERS, PLANNERS, LAND SURVEYORS
211 N. MAIN STREET CAPE MAY COURT HOUSE, N.J. 08210

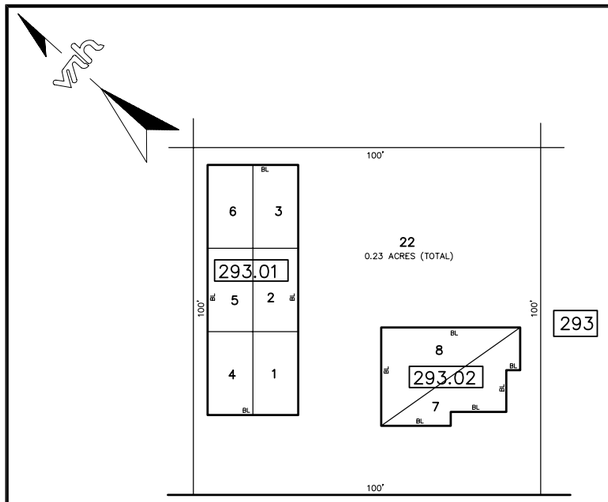

SCALE 1" = 20'

EL PATIO CONDOMINIUM

BLOCK NUMBER	LOT NUMBER	UNIT NUMBER	SQ.FT.	FLOOR
293.01	1	1	618	1ST
	2	2	618	1ST
	3	3	637	1ST
	4	4	637	2ND
	5	5	618	2ND
	6	6	1,060	2ND
293.02	7	7	1,422	1ST/2ND
	8	8	552	2ND

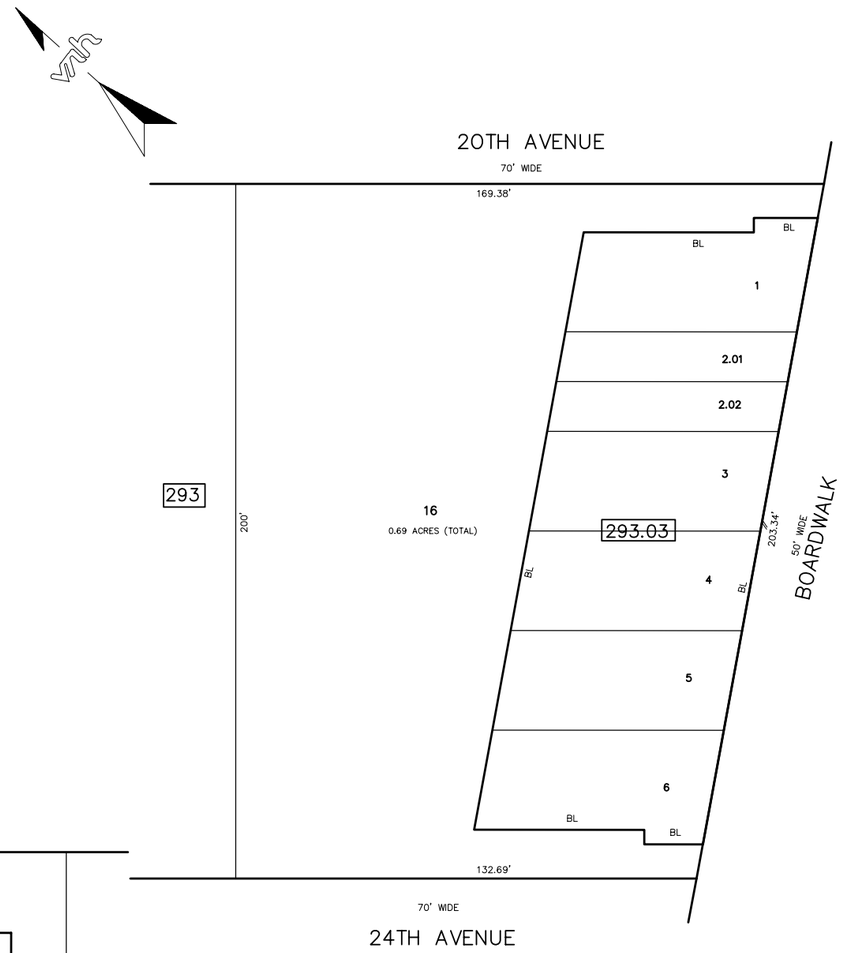

SCALE 1" = 20'

2000 BOARDWALK, A CONDOMINIUM

BLOCK NUMBER	LOT NUMBER	UNIT NUMBER	SQ.FT.
293.03	1	1	1,758
	2.01	2A	805
	2.02	2B	805
	3	3	1,609
	4	4	1,609
	5	5	1,758
	6	6	1,758

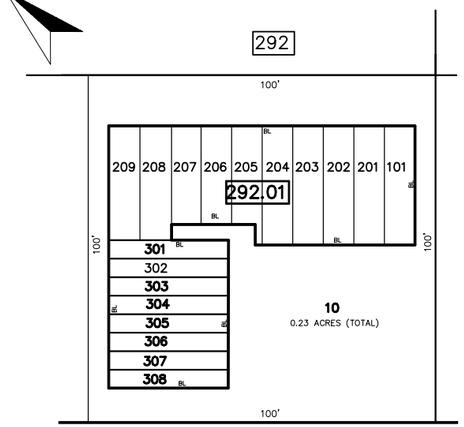

SCALE 1" = 20'

WHITE SAILS, A CONDOMINIUM

BLOCK NUMBER	LOT NUMBER	UNIT NUMBER	SQ.FT.	FLOOR
292.01	101	101	470	1ST
	201	201	470	2ND
	202	202	470	2ND
	203	203	470	2ND
	204	204	477	2ND
	205	205	376	2ND
	206	206	463	2ND
	207	207	470	2ND
	208	208	470	2ND
	209	209	470	2ND
	301	301	470	3RD
	302	302	470	3RD
	303	303	470	3RD
	304	304	477	3RD
	305	305	1,862	3RD/4TH
	306	306	470	3RD
	307	307	470	3RD
	308	308	470	3RD

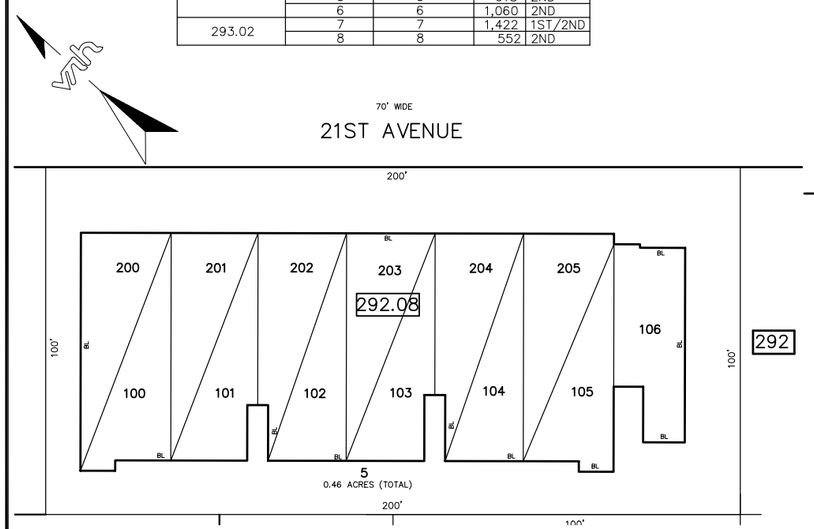

SCALE 1" = 20'

DONARAILE BEACH CONDOMINIUM

BLOCK NUMBER	LOT NUMBER	UNIT NUMBER	SQ.FT.	FLOOR
292.08	100	100	2,159	1ST/2ND
	101	101	1,999	1ST/2ND
	102	102	1,999	1ST/2ND
	103	103	1,999	1ST/2ND
	104	104	1,999	1ST/2ND
	105	105	2,159	1ST/2ND
	106	106	2,181	1ST–3RD
	200	200	2,159	3RD
	201	201	1,999	3RD
	202	202	1,999	3RD
	203	203	1,999	3RD
	204	204	1,999	3RD
	205	205	2,159	3RD

THIS TAX MAP HAS BEEN DRAWN USING COMPUTER AIDED DRAFTING/ DESIGN (CAD/D) AND COORDINATE GEOMETRY (COGO)

REVISIONS		
DATE	NAME	NO.
NOV. 2008	LEWIS H. CONLEY JR.	21212

TAX MAP
CITY OF NORTH WILDWOOD
CAPE MAY COUNTY, NEW JERSEY

SCALE: AS SHOWN DATE: NOVEMBER 3, 2003

LEWIS H. CONLEY JR.
NEW JERSEY LICENSED LAND SURVEYOR NO. 21212
van note–harvey associates, p.c.
CONSULTING ENGINEERS, PLANNERS, LAND SURVEYORS
211 N. MAIN STREET CAPE MAY COURT HOUSE, N.J. 08210

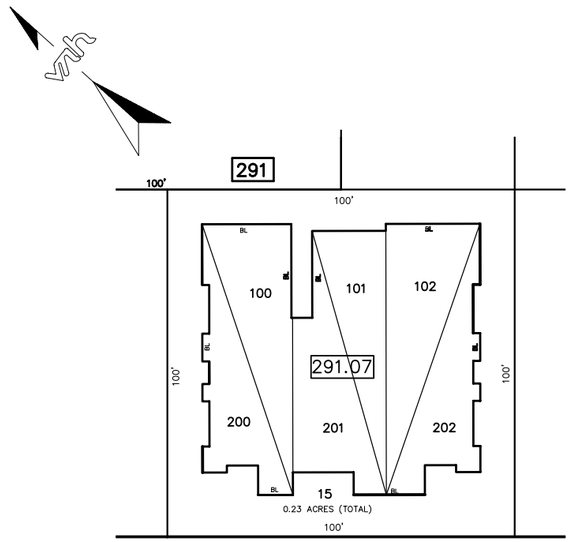

23RD AVENUE
70' WIDE

SCALE 1" = 20'

23RD AND BEACH CONDOMINIUM

BLOCK NUMBER	LOT NUMBER	UNIT NUMBER	SQ.FT.	FLOOR
291.07	100	100	2,090	1ST
	101	101	2,090	1ST
	102	102	2,200	1ST
	200	200	1,725	2ND
	201	201	1,725	2ND
	202	202	1,805	2ND

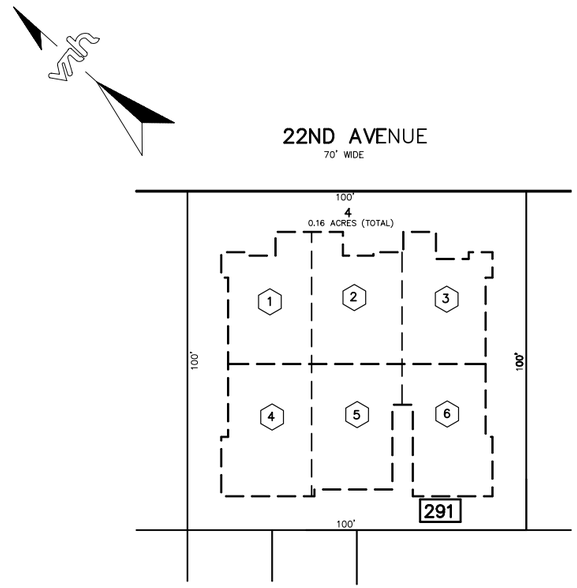

SCALE 1" = 20'

SUN REST CONDOMINIUMS

BLOCK NUMBER	LOT NUMBER	QUALIFIER	UNIT NUMBER	SQ. FT.	FLOOR
291	4	C0001	101	1,695	1ST
		C0002	102	1,731	1ST
		C0003	103	1,770	1ST
		C0004	201	1,745	2ND
		C0005	202	1,765	2ND
		C0006	203	1,825	2ND

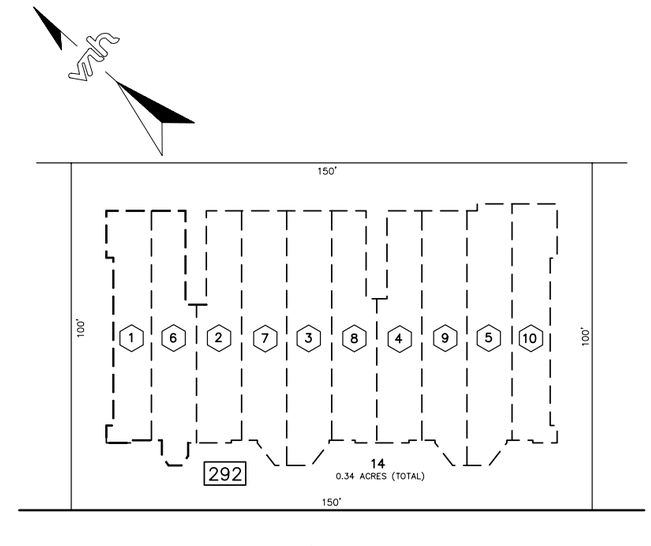

SCALE 1" = 20'

22ND AND BEACH CONDOMINIUM

BLOCK NUMBER	LOT NUMBER	QUALIFIER	UNIT NUMBER	SQ. FT.	FLOOR
292	14	C0001	100	1,858	1ST
		C0002	101	1,933	1ST
		C0003	102	1,933	1ST
		C0004	103	1,933	1ST
		C0005	104	1,968	1ST
		C0006	200	1,583	2ND
		C0007	201	1,633	2ND
		C0008	202	1,633	2ND
		C0009	203	1,633	2ND
		C0010	204	1,645	2ND

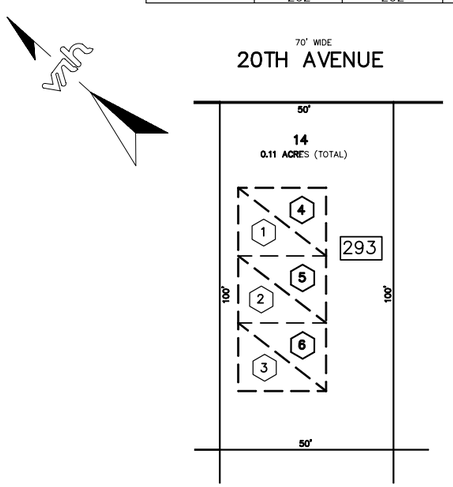

SCALE 1" = 20'

BEACH COURT CONDOMINIUM

BLOCK NUMBER	LOT NUMBER	QUALIFIER	UNIT NUMBER	SQ. FT.	FLOOR
293	14	C0001	101	475	1ST
		C0002	102	479	1ST
		C0003	103	479	1ST
		C0004	201	500	2ND
		C0005	202	492	2ND
		C0006	203	496	2ND

LEGEND

(2) = QUALIFIER C0002

REVISIONS		
DATE	NAME	NO.

THIS TAX MAP HAS BEEN DRAWN USING COMPUTER AIDED DRAFTING/ DESIGN (CAD/D) AND COORDINATE GEOMETRY (COGO)

TAX MAP
CITY OF NORTH WILDWOOD
CAPE MAY COUNTY, NEW JERSEY

SCALE: AS SHOWN DATE: NOVEMBER 2008

LEWIS H. CONLEY JR.
NEW JERSEY LICENSED LAND SURVEYOR NO. 21212
van note–harvey associates, p.c.
CONSULTING ENGINEERS, PLANNERS, LAND SURVEYORS
211 N. MAIN STREET CAPE MAY COURT HOUSE, N.J. 08210

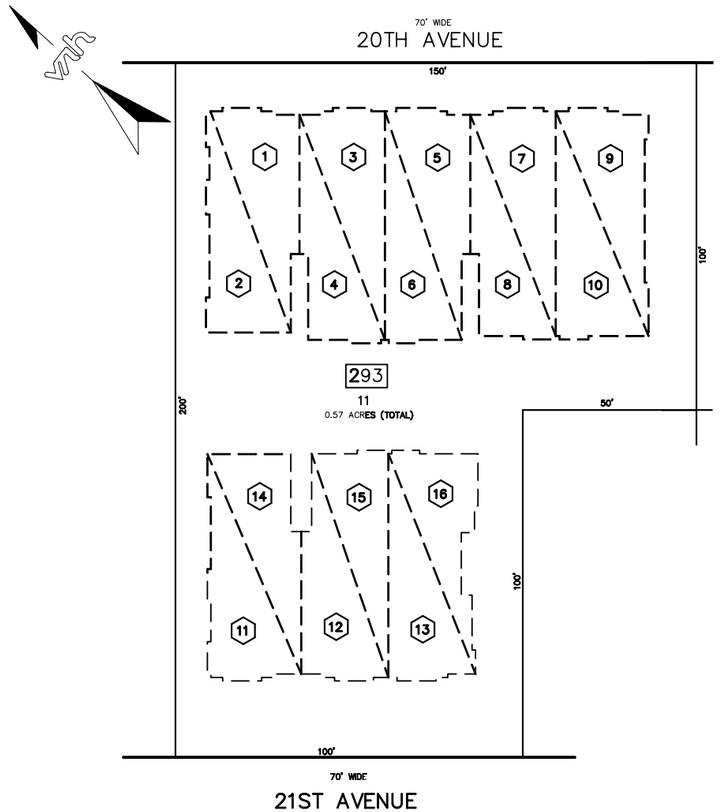

SCALE 1" = 20'

SANS SOUCI CONDOMINIUM

BLOCK NUMBER	LOT NUMBER	QUALIFIER	UNIT NUMBER	SQ. FT.	FLOOR
293	11	C0001	422–101	2,468	1ST
		C0002	422–201	2,468	2ND/3RD
		C0003	424–102	1,768	1ST
		C0004	424–202	1,768	2ND/3RD
		C0005	424–101	2,468	1ST
		C0006	424–201	2,080	2ND/3RD
		C0007	426–102	2,080	1ST
		C0008	426–202	2,080	2ND/3RD
		C0009	426–101	2,080	1ST
		C0010	426–201	2,080	2ND/3RD
		C0011	419–101	2,468	1ST
		C0012	421–101	2,468	1ST
		C0013	421–102	2,468	1ST
		C0014	419–201	2,080	2ND/3RD
		C0015	421–201	2,080	2ND/3RD
		C0016	421–202	2,080	2ND/3RD

LEGEND

(2) = QUALIFIER C0002

REVISIONS		
DATE	NAME	NO.
NOV. 2008	LEWIS H. CONLEY JR.	21212

THIS TAX MAP HAS BEEN DRAWN USING COMPUTER AIDED DRAFTING/ DESIGN (CAD/D) AND COORDINATE GEOMETRY (COGO)

TAX MAP
CITY OF NORTH WILDWOOD
CAPE MAY COUNTY, NEW JERSEY

SCALE: AS SHOWN DATE: NOVEMBER 2008

LEWIS H. CONLEY JR.

NEW JERSEY LICENSED LAND SURVEYOR NO. 21212

van note–harvey associates, p.c.

CONSULTING ENGINEERS, PLANNERS, LAND SURVEYORS
211 N. MAIN STREET CAPE MAY COURT HOUSE, N.J. 08210

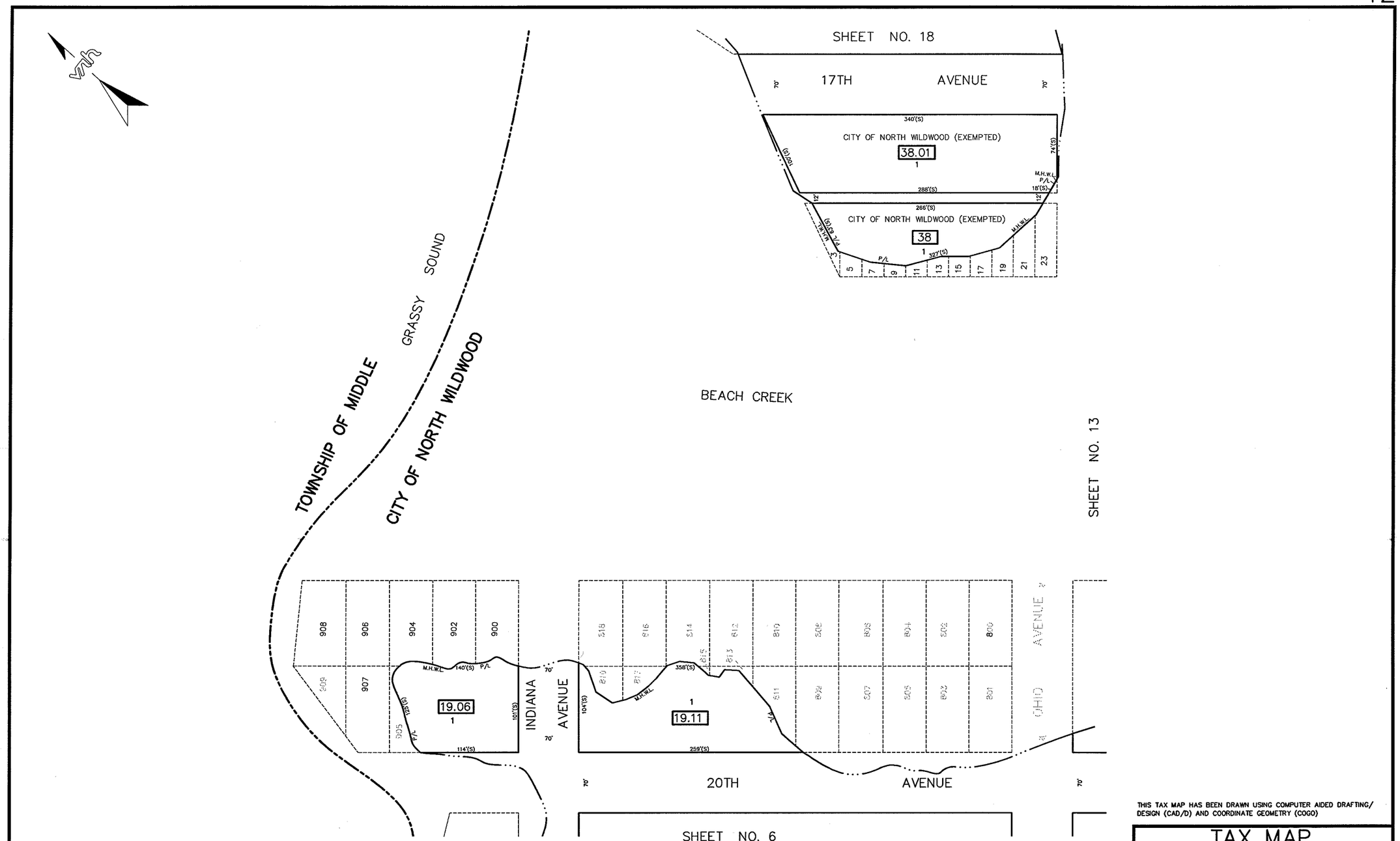

THIS TAX MAP HAS BEEN DRAWN USING COMPUTER AIDED DRAFTING/ DESIGN (CAD/D) AND COORDINATE GEOMETRY (COGO)

REVISIONS		
DATE	NAME	NO.

TAX MAP
CITY OF NORTH WILDWOOD
CAPE MAY COUNTY, NEW JERSEY

SCALE: 1" = 50' DATE: NOVEMBER 3, 2003

LEWIS H. CONLEY JR.

NEW JERSEY LICENSED LAND SURVEYOR NO. 21212

van note–harvey associates, p.c.

CONSULTING ENGINEERS, PLANNERS, LAND SURVEYORS

211 N. MAIN STREET CAPE MAY COURT HOUSE, N.J. 08210

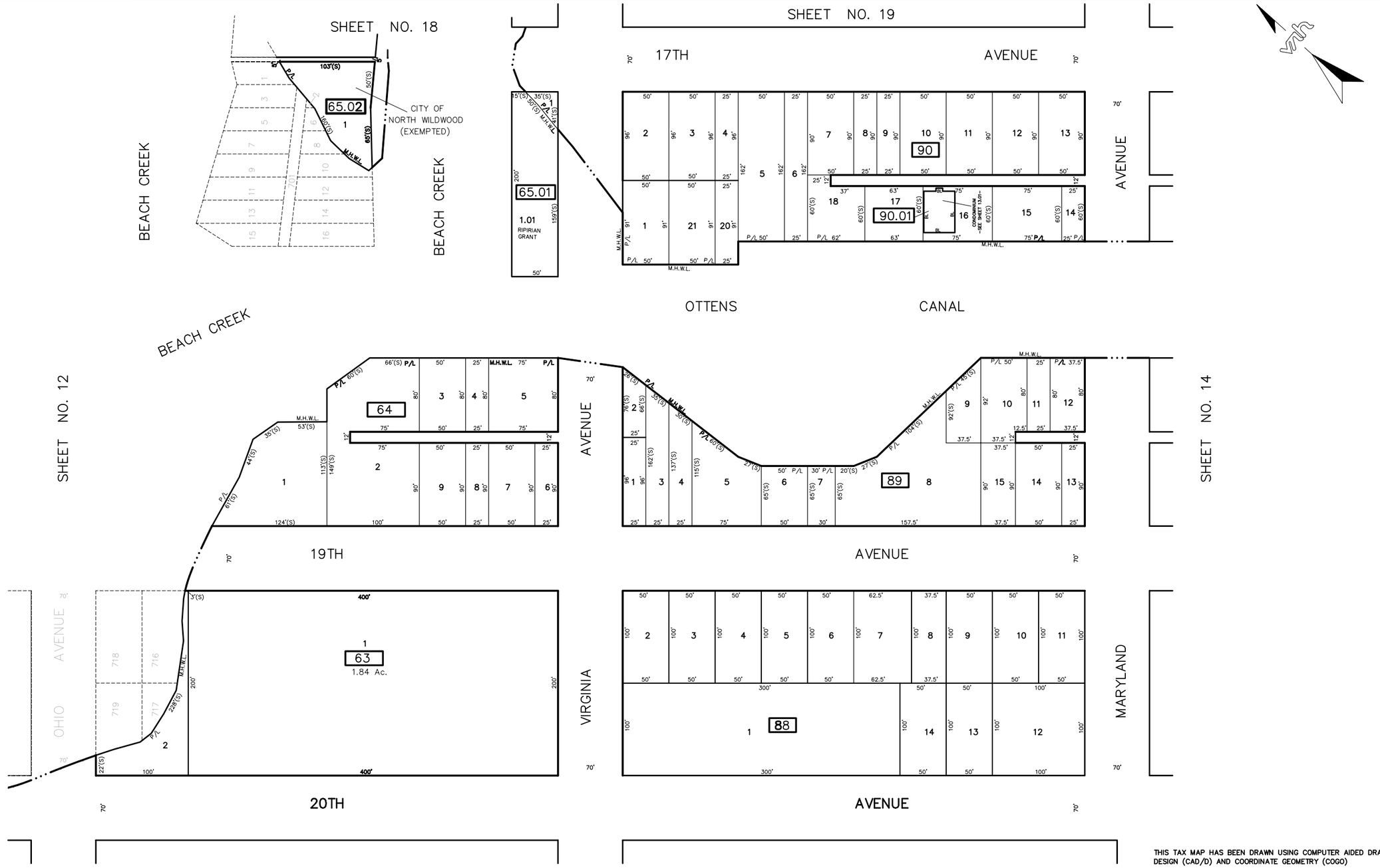

THIS TAX MAP HAS BEEN DRAWN USING COMPUTER AIDED DRAFTING/ DESIGN (CAD/D) AND COORDINATE GEOMETRY (COGO)

REVISIONS		
DATE	NAME	NO.
NOV. 2008	LEWIS H. CONLEY JR.	21212

TAX MAP
CITY OF NORTH WILDWOOD
CAPE MAY COUNTY, NEW JERSEY

SCALE: 1" = 50' DATE: NOVEMBER 3, 2003

LEWIS H. CONLEY JR.

NEW JERSEY LICENSED LAND SURVEYOR NO. 21212

van note–harvey associates, p.c.

CONSULTING ENGINEERS, PLANNERS, LAND SURVEYORS
211 N. MAIN STREET CAPE MAY COURT HOUSE, N.J. 08210

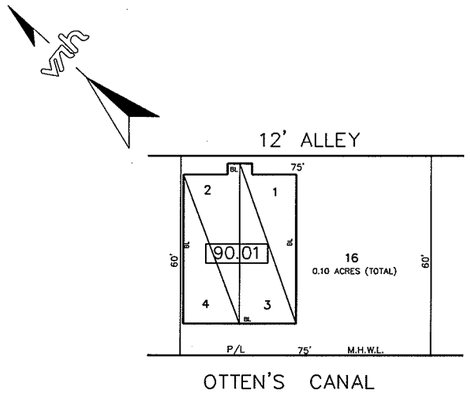

SCALE 1" = 20'

411 – 413 WEST EIGHTEENTH AVENUE CONDOMINIUM

BLOCK NUMBER	LOT NUMBER	UNIT NUMBER	SQ. FT.
90.01	1	1	765
	2	2	765
	3	3	765
	4	4	765

THIS TAX MAP HAS BEEN DRAWN USING COMPUTER AIDED DRAFTING/ DESIGN (CAD/D) AND COORDINATE GEOMETRY (COGO)

REVISIONS		
DATE	NAME	NO.

TAX MAP
CITY OF NORTH WILDWOOD
CAPE MAY COUNTY, NEW JERSEY

SCALE: AS SHOWN DATE: NOVEMBER 2003

LEWIS H. CONLEY JR.
NEW JERSEY LICENSED LAND SURVEYOR NO. 21212
van note–harvey associates, p.c.
CONSULTING ENGINEERS, PLANNERS, LAND SURVEYORS
211 N. MAIN STREET CAPE MAY COURT HOUSE, N.J. 08210

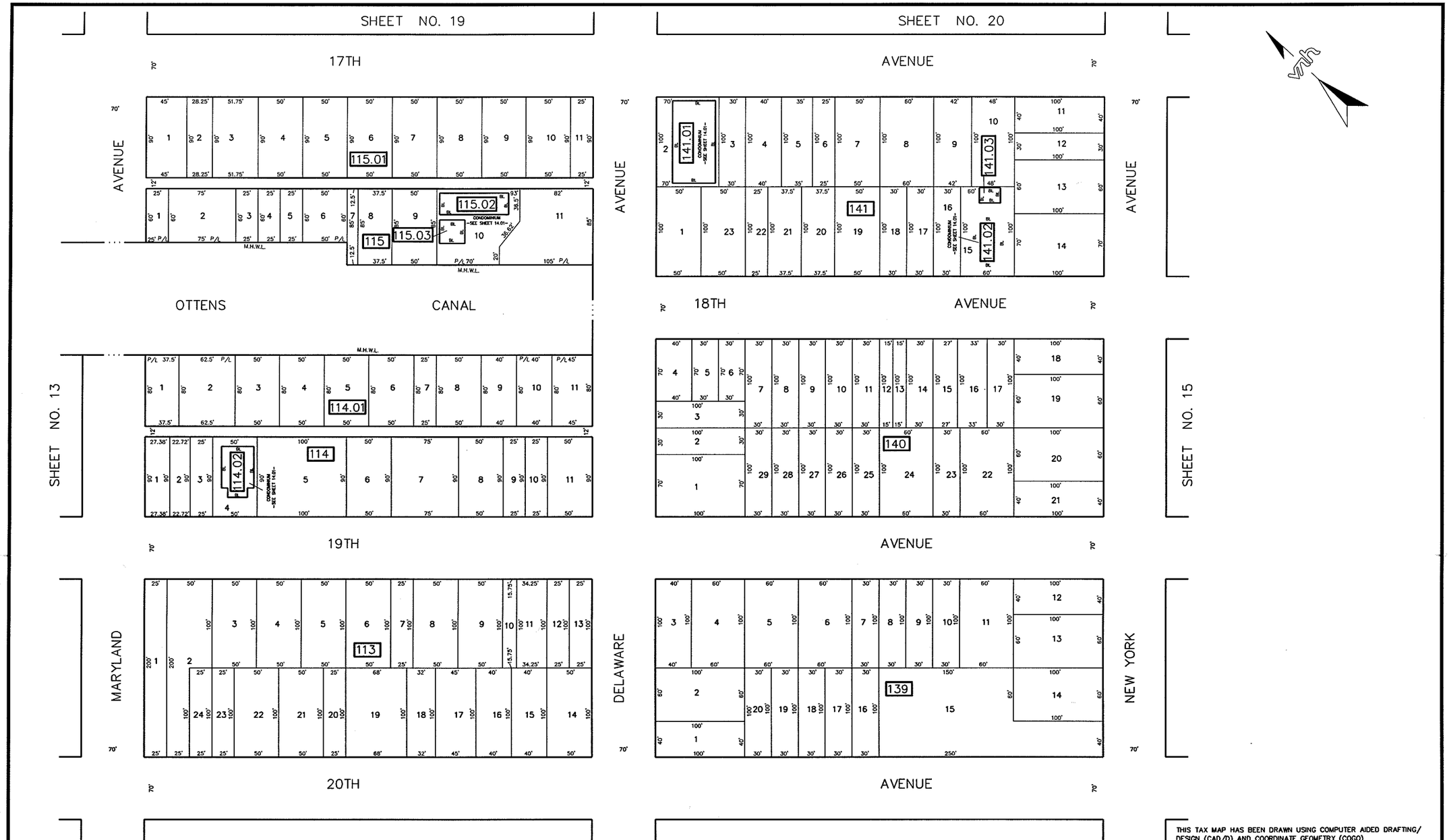

THIS TAX MAP HAS BEEN DRAWN USING COMPUTER AIDED DRAFTING/ DESIGN (CAD/D) AND COORDINATE GEOMETRY (COGO)

REVISIONS		
DATE	NAME	NO.

TAX MAP
CITY OF NORTH WILDWOOD
CAPE MAY COUNTY, NEW JERSEY

SCALE: 1" = 50' DATE: NOVEMBER 3, 2003

LEWIS H. CONLEY JR.

NEW JERSEY LICENSED LAND SURVEYOR NO. 21212

van note–harvey associates, p.c.

CONSULTING ENGINEERS, PLANNERS, LAND SURVEYORS

211 N. MAIN STREET CAPE MAY COURT HOUSE, N.J. 08210

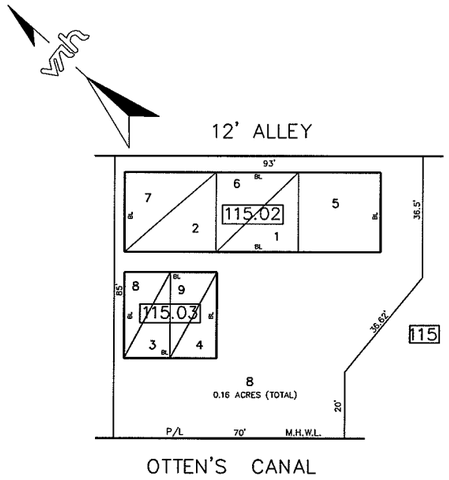

SCALE 1" = 20'

THE SEASCAPE CONDOMINIUM

BLOCK NUMBER	LOT NUMBER	UNIT NUMBER	SQ. FT.	FLOOR
115.02	1	1	592	1ST
	2	2	664	1ST
	5	5	600	2ND
	6	6	592	2ND
	7	7	664	2ND
115.03	3	3	364	1ST
	4	4	364	1ST
	8	8	364	2ND
	9	9	364	2ND

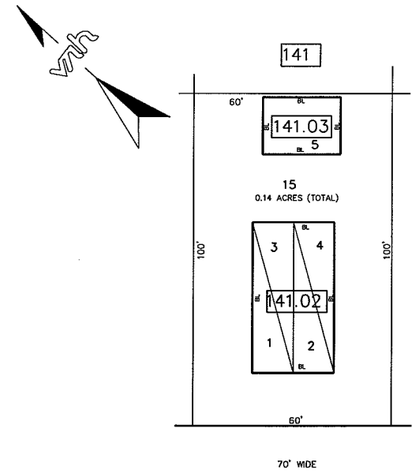

SCALE 1" = 20'

THE WOODS CONDOMINIUM

BLOCK NUMBER	LOT NUMBER	UNIT NUMBER	SQ. FT.	FLOOR
141.02	1	1A	557	1ST
	2	2A	557	1ST
	3	1B	557	2ND
	4	2B	557	2ND
141.03	5	5	403	1ST

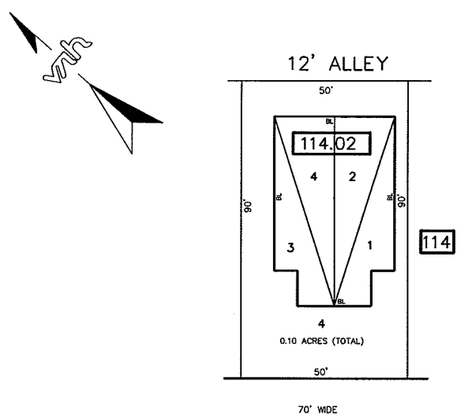

SCALE 1" = 20'

BAYVIEW WALK CONDOMINIUM

BLOCK NUMBER	LOT NUMBER	UNIT NUMBER	SQ. FT.	FLOOR
114.02	1	331 A	963	1ST
	2	331 B	963	2ND
	3	333 A	963	1ST
	4	333 B	963	2ND

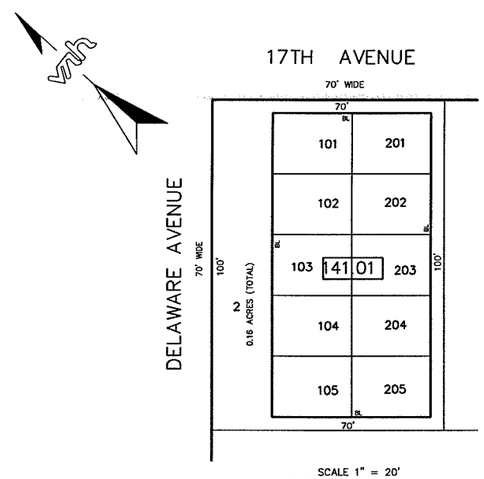

SCALE 1" = 20'

BAYSIDE CONDOMINIUM

BLOCK NUMBER	LOT NUMBER	UNIT NUMBER	SQ. FT.	FLOOR
141.01	101	101	883	1ST
	102	102	883	1ST
	103	103	883	1ST
	104	104	883	1ST
	105	105	883	1ST
	201	201	883	2ND
	202	202	883	2ND
	203	203	883	2ND
	204	204	883	2ND
	205	205	883	2ND

THIS TAX MAP HAS BEEN DRAWN USING COMPUTER AIDED DRAFTING/ DESIGN (CAD/D) AND COORDINATE GEOMETRY (COGO)

REVISIONS		
DATE	NAME	NO.

TAX MAP
CITY OF NORTH WILDWOOD
CAPE MAY COUNTY, NEW JERSEY

SCALE: AS SHOWN DATE: NOVEMBER 3, 2003

LEWIS H. CONLEY JR.
NEW JERSEY LICENSED LAND SURVEYOR NO. 21212
van note–harvey associates, p.c.
CONSULTING ENGINEERS, PLANNERS, LAND SURVEYORS
211 N. MAIN STREET CAPE MAY COURT HOUSE, N.J. 08210

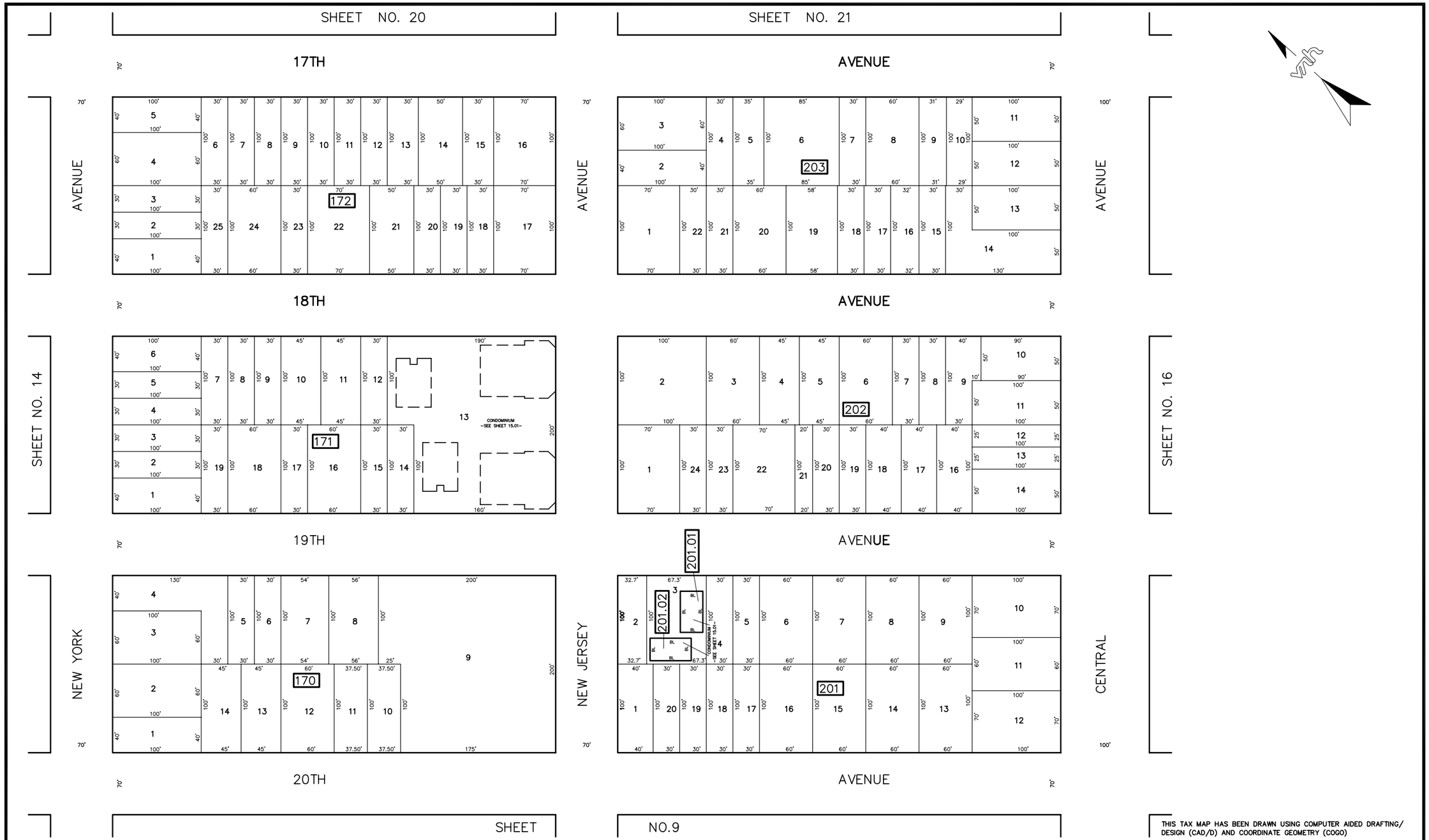

THIS TAX MAP HAS BEEN DRAWN USING COMPUTER AIDED DRAFTING/ DESIGN (CAD/D) AND COORDINATE GEOMETRY (COGO)

REVISIONS		
DATE	NAME	NO.
NOV. 2008	LEWIS H. CONLEY JR.	21212

TAX MAP
CITY OF NORTH WILDWOOD
CAPE MAY COUNTY, NEW JERSEY

SCALE: 1" = 50' DATE: NOVEMBER 3, 2003

LEWIS H. CONLEY JR.
NEW JERSEY LICENSED LAND SURVEYOR NO. 21212
van note–harvey associates, p.c.
CONSULTING ENGINEERS, PLANNERS, LAND SURVEYORS
211 N. MAIN STREET CAPE MAY COURT HOUSE, N.J. 08210

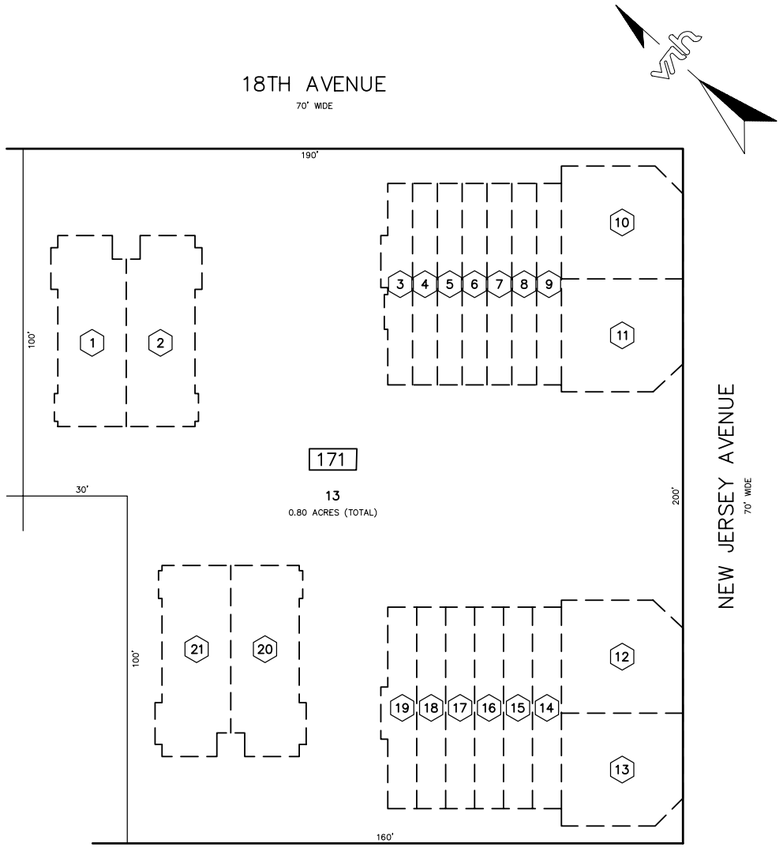

SCALE 1" = 20'

THE CONDOS OF NEW JERSEY

BLOCK NUMBER	LOT NUMBER	QUALIFIER	UNIT NUMBER	SQ. FT.	FLOOR
171	13	C0001	106W	2,219	1ST/2ND
		C0002	104W	2,219	1ST/2ND
		C0003	1800-#101	1,224	1ST
		C0004	1800-#102	1,224	1ST
		C0005	1800-#201	1,625	2ND
		C0006	1800-#202	1,625	2ND
		C0007	1800-#203	1,625	2ND
		C0008	1800-#301	1,744	3RD/4TH
		C0009	1800-#302	1,744	3RD/4TH
		C0010	1800-#303	1,744	3RD/4TH
		C0011	1800-#304	1,744	3RD/4TH
		C0012	1810-#101	1,224	1ST
		C0013	1810-#102	1,224	1ST
		C0014	1810-#201	1,625	2ND
		C0015	1810-#202	1,625	2ND
		C0016	1810-#203	1,625	2ND
		C0017	1810-#301	1,744	3RD/4TH
		C0018	1810-#302	1,744	3RD/4TH
		C0019	1810-#303	1,744	3RD/4TH
		C0020	105W	2,219	1ST/2ND
		C0021	107W	2,219	1ST/2ND

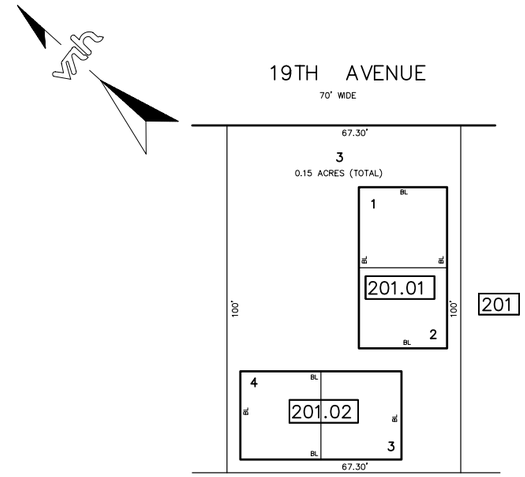

SCALE 1" = 20'

SANDCASTLE CONDOMINIUM

BLOCK NUMBER	LOT NUMBER	UNIT NUMBER	SQ. FT.	FLOOR
201.01	1	1	1,150	1ST/2ND
	2	2	1,150	1ST/2ND
201.02	3	3	1,150	1ST/2ND
	4	4	1,150	1ST/2ND

LEGEND

(2) = QUALIFIER C0002

REVISIONS		
DATE	NAME	NO.
NOV. 2008	LEWIS H. CONLEY JR.	21212

THIS TAX MAP HAS BEEN DRAWN USING COMPUTER AIDED DRAFTING/ DESIGN (CAD/D) AND COORDINATE GEOMETRY (COGO)

TAX MAP
CITY OF NORTH WILDWOOD
CAPE MAY COUNTY, NEW JERSEY

SCALE: AS SHOWN DATE: NOVEMBER 3, 2003

LEWIS H. CONLEY JR.
NEW JERSEY LICENSED LAND SURVEYOR NO. 21212
van note-harvey associates, p.c.
CONSULTING ENGINEERS, PLANNERS, LAND SURVEYORS
211 N. MAIN STREET CAPE MAY COURT HOUSE, N.J. 08210

THIS TAX MAP HAS BEEN DRAWN USING COMPUTER AIDED DRAFTING/ DESIGN (CAD/D) AND COORDINATE GEOMETRY (COGO)

REVISIONS		
DATE	NAME	NO.

TAX MAP
CITY OF NORTH WILDWOOD
CAPE MAY COUNTY, NEW JERSEY

SCALE: 1" = 50' DATE: NOVEMBER 3, 2003

LEWIS H. CONLEY JR.

NEW JERSEY LICENSED LAND SURVEYOR NO. 21212

van note–harvey associates, p.c.

CONSULTING ENGINEERS, PLANNERS, LAND SURVEYORS
211 N. MAIN STREET CAPE MAY COURT HOUSE, N.J. 08210

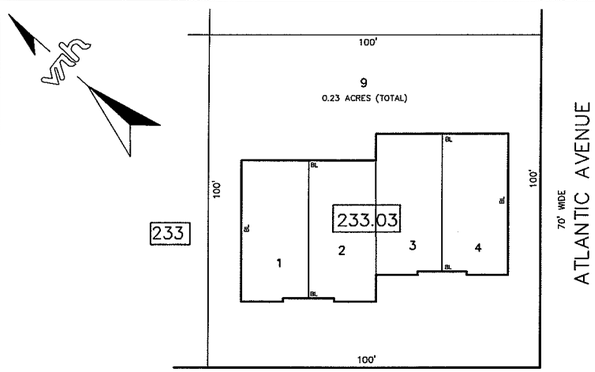

SCALE 1" = 20'

LOTS 1 THRU 4 ARE 2 STORY UNITS

229 E. 19TH STREET CONDOMINIUMS

BLOCK NUMBER	LOT NUMBER	UNIT NUMBER	SQ. FT.
233.03	1	1	832
	2	2	832
	3	3	832
	4	4	832

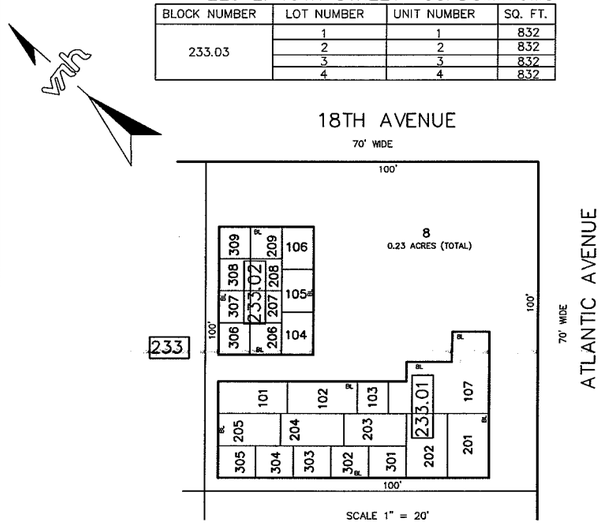

SCALE 1" = 20'

HAMILTON HOUSE CONDOMINIUMS

BLOCK NUMBER	LOT NUMBER	UNIT NUMBER	SQ. FT.	FLOOR
233.01	101	101	576	1ST
	102	102	576	1ST
	103	103	188	1ST
	107	107	782	1ST
	201	201	394	2ND
	202	202	394	2ND
	203	203	576	2ND
	204	204	576	2ND
	205	205	310	2ND
	301	301	286	3RD
	302	302	286	3RD
	303	303	286	3RD
	304	304	286	3RD
	305	305	286	3RD
233.02	104	104	188	1ST
	105	105	324	1ST
	106	106	324	1ST
	206	206	235	2ND
	207	207	324	2ND
	208	208	324	2ND
	209	209	324	2ND
	306	306	235	3RD
	307	307	324	3RD
	308	308	324	3RD
	309	309	324	3RD

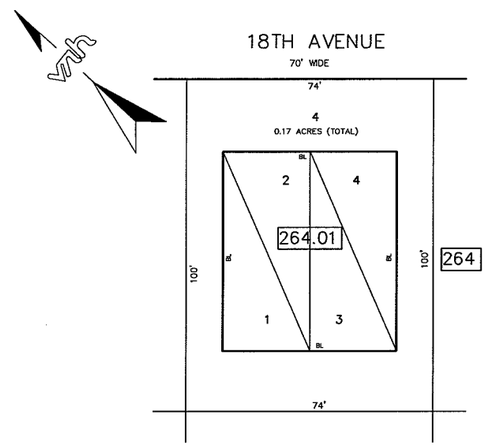

SCALE 1" = 20'

318 EAST 18TH AVENUE CONDOMINIUM

BLOCK NUMBER	LOT NUMBER	UNIT NUMBER	SQ. FT.	FLOOR
264.01	1	A	1,560	1ST
	2	B	1,560	2ND
	3	C	1,560	1ST
	4	D	1,560	2ND

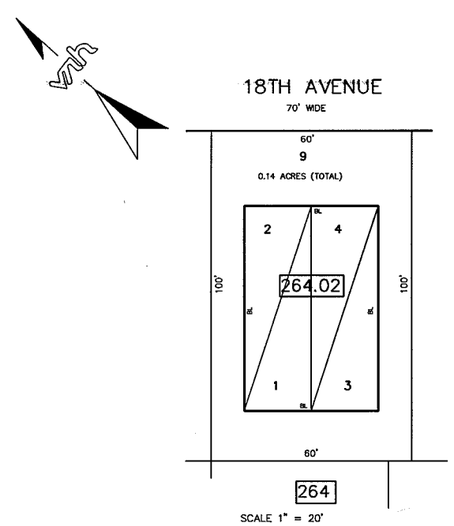

SCALE 1" = 20'

18TH & SURF CONDOMINIUM

BLOCK NUMBER	LOT NUMBER	UNIT NUMBER	SQ. FT.	FLOOR
264.02	1	A	1,100	1ST
	2	B	1,100	2ND
	3	C	1,100	1ST
	4	D	1,100	2ND

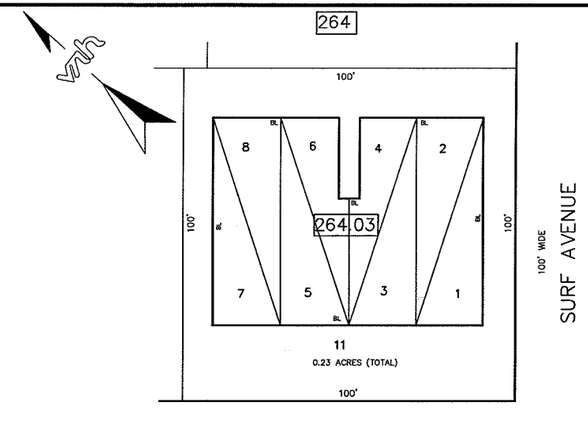

SCALE 1" = 20'

19TH & SURF CONDOMINIUM

BLOCK NUMBER	LOT NUMBER	UNIT NUMBER	SQ. FT.	FLOOR
264.03	1	A	1,100	1ST
	2	B	1,100	2ND
	3	C	1,100	1ST
	4	D	1,100	2ND
	5	E	1,100	1ST
	6	F	1,100	2ND
	7	G	1,100	1ST
	8	H	1,100	2ND

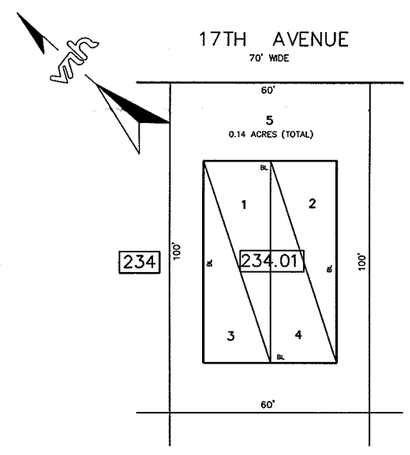

SCALE 1" = 20'

NAUTIC WALK CONDOMINIUM

BLOCK NUMBER	LOT NUMBER	UNIT NUMBER	SQ. FT.
234.01	1	A	1,220
	2	B	1,220
	3	C	1,220
	4	D	1,220

THIS TAX MAP HAS BEEN DRAWN USING COMPUTER AIDED DRAFTING/ DESIGN (CAD/D) AND COORDINATE GEOMETRY (COGO)

REVISIONS		
DATE	NAME	NO.

TAX MAP
CITY OF NORTH WILDWOOD
CAPE MAY COUNTY, NEW JERSEY

SCALE: AS SHOWN DATE: NOVEMBER 3, 2003

LEWIS H. CONLEY JR.

NEW JERSEY LICENSED LAND SURVEYOR NO. 21212

van note-harvey associates, p.c.

CONSULTING ENGINEERS, PLANNERS, LAND SURVEYORS

211 N. MAIN STREET CAPE MAY COURT HOUSE, N.J. 08210

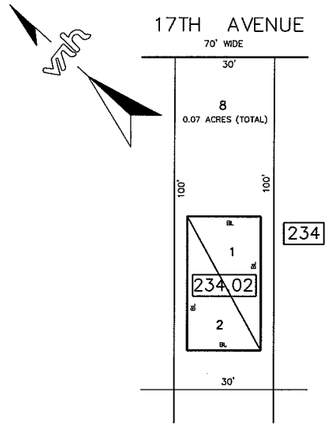

SCALE 1" = 20'

222 EAST 17TH AVENUE CONDOMINIUM

BLOCK NUMBER	LOT NUMBER	UNIT NUMBER	SQ. FT.	FLOOR
234.02	1	A	900	1ST
	2	B	900	2ND

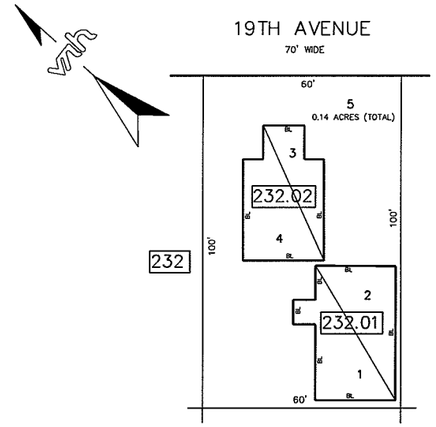

SCALE 1" = 20'

222 EAST 17TH AVENUE CONDOMINIUM

BLOCK NUMBER	LOT NUMBER	UNIT NUMBER	SQ. FT.	FLOOR
232.01	1	A	1,061	2ND
	2	B	1,017	1ST
232.02	3	C	857	1ST
	4	D	1,373	2ND

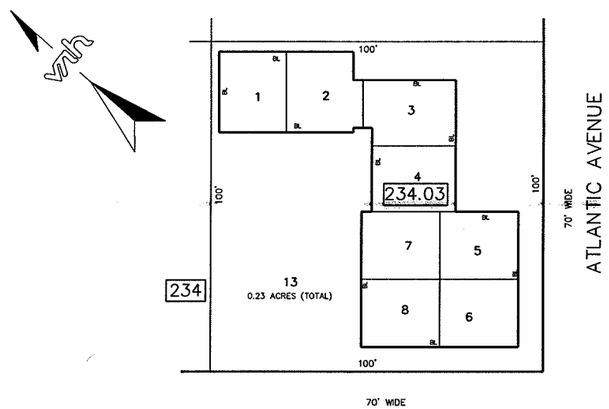

SCALE 1" = 20'

OCEAN COURT CONDOMINIUMS

BLOCK NUMBER	LOT NUMBER	UNIT NUMBER	SQ. FT.	FLOOR
234.03	1	1	968	1ST/2ND
	2	2	968	1ST/2ND
	3	3	968	1ST/2ND
	4	4	968	1ST/2ND
	5	5	968	1ST/2ND
	6	6	968	1ST/2ND
	7	7	968	1ST/2ND
	8	8	968	1ST/2ND

THIS TAX MAP HAS BEEN DRAWN USING COMPUTER AIDED DRAFTING/ DESIGN (CAD/D) AND COORDINATE GEOMETRY (COGO)

REVISIONS		
DATE	NAME	NO.

TAX MAP
CITY OF NORTH WILDWOOD
CAPE MAY COUNTY, NEW JERSEY

SCALE: AS SHOWN DATE: NOVEMBER 3, 2003

LEWIS H. CONLEY JR.

NEW JERSEY LICENSED LAND SURVEYOR NO. 21212
van note-harvey associates, p.c.

CONSULTING ENGINEERS, PLANNERS, LAND SURVEYORS
211 N. MAIN STREET CAPE MAY COURT HOUSE, N.J. 08210

THIS TAX MAP HAS BEEN DRAWN USING COMPUTER AIDED DRAFTING/ DESIGN (CAD/D) AND COORDINATE GEOMETRY (COGO)

REVISIONS		
DATE	NAME	NO.
NOV. 2008	LEWIS H. CONLEY JR.	21212

TAX MAP
CITY OF NORTH WILDWOOD
CAPE MAY COUNTY, NEW JERSEY

SCALE: 1" = 50' DATE: NOVEMBER 3, 2003

LEWIS H. CONLEY JR.
NEW JERSEY LICENSED LAND SURVEYOR NO. 21212
van note–harvey associates, p.c.
CONSULTING ENGINEERS, PLANNERS, LAND SURVEYORS
211 N. MAIN STREET CAPE MAY COURT HOUSE, N.J. 08210

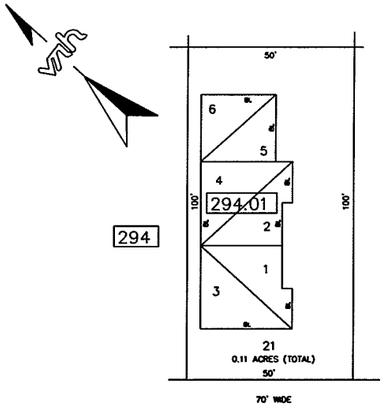

SCALE 1" = 20'

OCEAN WALK CONDOMINIUM

BLOCK NUMBER	LOT NUMBER	UNIT NUMBER	SQ. FT.	FLOOR
294.01	1	1	615	1ST
	2	2	615	1ST
	3	3	615	2ND
	4	4	615	2ND
	5	5	314	1ST
	6	6	429	2ND

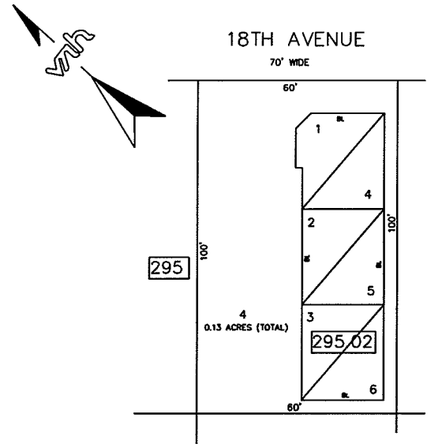

SCALE 1" = 20'

OCEAN SIX CONDOMINIUM

BLOCK NUMBER	LOT NUMBER	UNIT NUMBER	SQ. FT.	FLOOR
295.02	1	1	610	1ST
	2	2	600	1ST
	3	3	600	1ST
	4	4	600	2ND
	5	5	300	2ND
	6	6	600	2ND

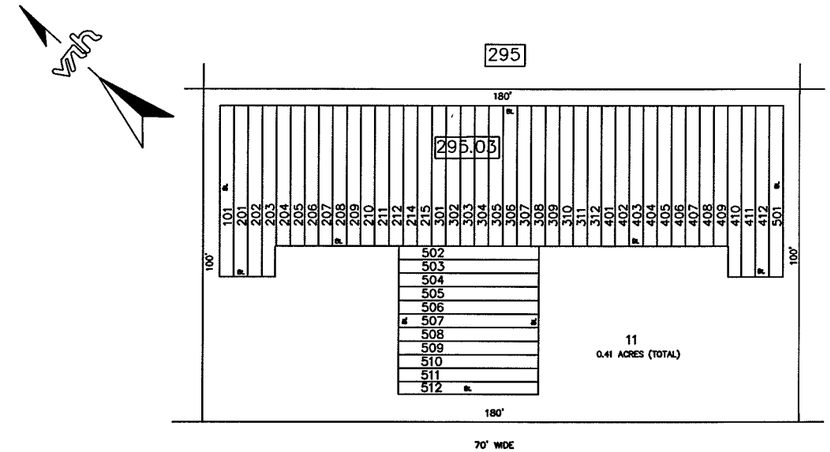

SCALE 1" = 20'

MALI KAI CONDOMINIUM

BLOCK NUMBER	LOT NUMBER	UNIT NUMBER	SQ. FT.	FLOOR
295.03	101	101	795	1ST
	201	201	497	2ND
	202	202	983	2ND
	203	203	983	2ND
	204	204	983	2ND
	205	205	983	2ND
	206	206	983	2ND
	207	207	983	2ND
	208	208	983	2ND
	209	209	983	2ND
	210	210	983	2ND
	211	211	983	2ND
	212	212	983	2ND
	214	214	983	2ND
	215	215	983	2ND
	301	301	983	3RD
	302	302	983	3RD
	303	303	983	3RD
	304	304	983	3RD
	305	305	983	3RD
	306	306	983	3RD
	307	307	983	3RD
	308	308	983	3RD
	309	309	983	3RD
	310	310	983	3RD

BLOCK NUMBER	LOT NUMBER	UNIT NUMBER	SQ. FT.	FLOOR
295.03	311	311	983	3RD
	312	312	983	3RD
	401	401	983	4TH
	402	402	983	4TH
	403	403	983	4TH
	404	404	983	4TH
	405	405	983	4TH
	406	406	983	4TH
	407	407	983	4TH
	408	408	983	4TH
	409	409	983	4TH
	410	410	983	4TH
	411	411	983	4TH
	412	412	983	4TH
	501	501	983	5TH
	502	502	983	5TH
	503	503	983	5TH
	504	504	983	5TH
	505	505	983	5TH
	506	506	983	5TH
	507	507	983	5TH
	508	508	983	5TH
	509	509	983	5TH
	510	510	983	5TH
	511	511	983	5TH
	512	512	983	5TH

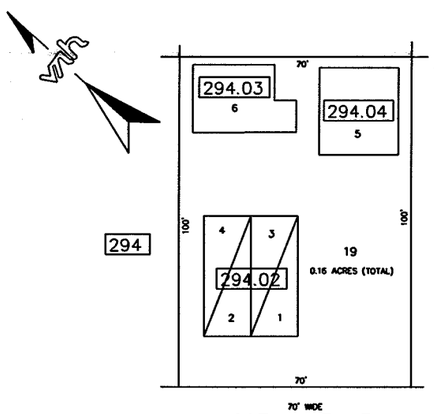

SCALE 1" = 20'

BEACH WALK CONDOMINIUM

BLOCK NUMBER	LOT NUMBER	UNIT NUMBER	SQ. FT.	FLOOR
294.02	1	1	515	1ST
	2	2	515	1ST
	3	3	515	2ND
	4	4	515	2ND
294.03	6	6	565	1ST
294.04	5	5	629	1ST

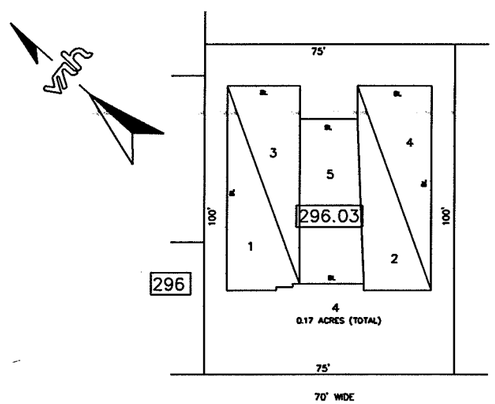

SCALE 1" = 20'

NORTH BEACH CONDOMINIUM

BLOCK NUMBER	LOT NUMBER	UNIT NUMBER	SQ. FT.	FLOOR
296.03	1	1A	1,139	1ST
	2	2A	1,116	1ST
	3	3B	1,195	2ND
	4	4B	1,700	2ND
	5	5B	1,793	1ST/2ND/3RD

THIS TAX MAP HAS BEEN DRAWN USING COMPUTER AIDED DRAFTING/ DESIGN (CAD/D) AND COORDINATE GEOMETRY (COGO)

REVISIONS		
DATE	NAME	NO.

TAX MAP
CITY OF NORTH WILDWOOD
CAPE MAY COUNTY, NEW JERSEY

SCALE: AS SHOWN DATE: NOVEMBER 3, 2003

LEWIS H. CONLEY JR.
NEW JERSEY LICENSED LAND SURVEYOR NO. 21212
van note-harvey associates, p.c.
CONSULTING ENGINEERS, PLANNERS, LAND SURVEYORS
211 N. MAIN STREET CAPE MAY COURT HOUSE, N.J. 08210

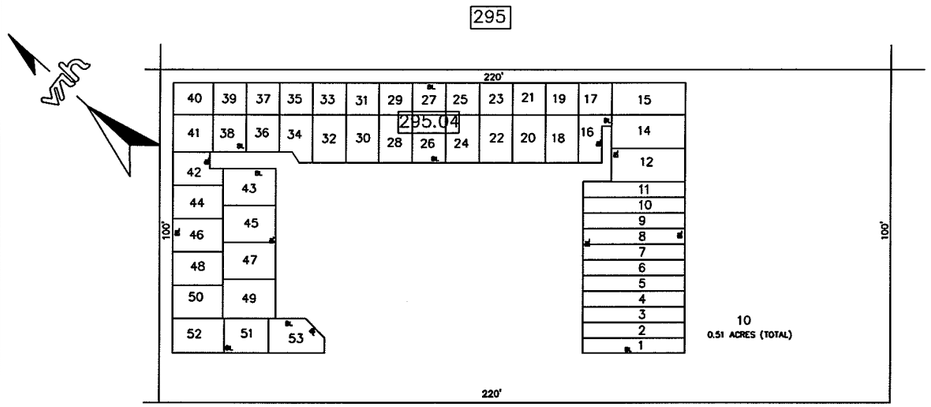

SCALE 1" = 20'

MALIBU CONDOMINIUM

BLOCK NUMBER	LOT NUMBER	UNIT NUMBER	SQ. FT.
295.04	1	1	280
	2	2	390
	3	3	280
	4	4	280
	5	5	320
	6	6	320
	7	7	320
	8	8	320
	9	9	280
	10	10	280
	11	11	390
	12	12	390
	14	14	390
	15	15	390
	16	16	390
	17	17	390
	18	18	390
	19	19	280
	20	20	280
	21	21	320
	22	22	320
	23	23	320
	24	24	320
	25	25	320
	26	26	320
	27	27	320

BLOCK NUMBER	LOT NUMBER	UNIT NUMBER	SQ. FT.
295.04	28	28	320
	29	29	280
	30	30	390
	31	31	390
	32	32	390
	33	33	390
	34	34	390
	35	35	390
	36	36	390
	37	37	390
	38	38	390
	39	39	280
	40	40	280
	41	41	320
	42	42	320
	43	43	320
	44	44	320
	45	45	320
	46	46	320
	47	47	320
	48	48	280
	49	49	280
	50	50	390
	51	51	390
	52	52	390
	53	53	390

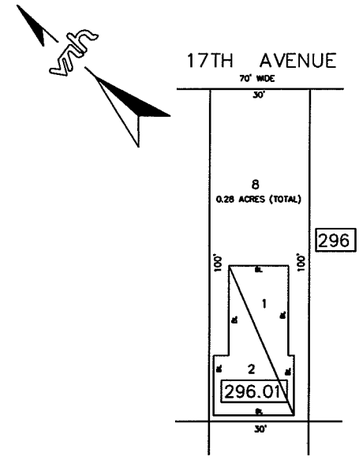

SCALE 1" = 20'

PATKO CONDOMINIUMS

BLOCK NUMBER	LOT NUMBER	UNIT NUMBER	SQ. FT.	FLOOR
296.01	1	1	1,009	1ST
	2	2	1,009	2ND

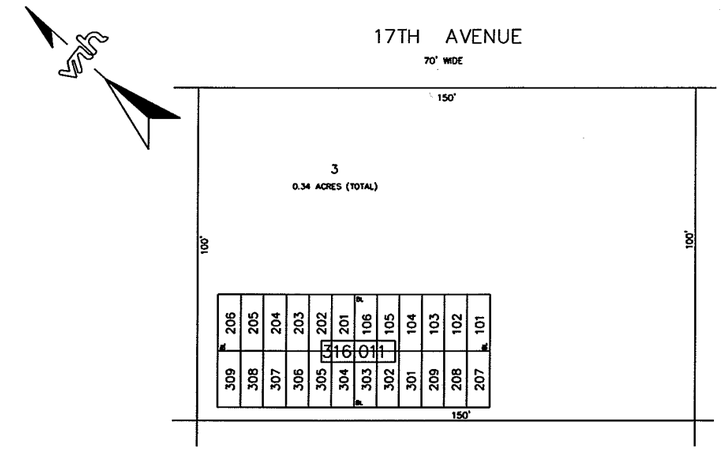

SCALE 1" = 20'

TIDES OCEAN VIEW CONDOMINIUMS

BLOCK NUMBER	LOT NUMBER	UNIT NUMBER	SQ. FT.	FLOOR
316.011	101	101	419	1ST
	102	102	419	1ST
	103	103	419	1ST
	104	104	419	1ST
	105	105	419	1ST
	106	106	419	1ST
	201	201	419	2ND
	202	202	419	2ND
	203	203	419	2ND
	204	204	419	2ND
	205	205	419	2ND
	206	206	419	2ND
	207	207	419	2ND
	208	208	419	2ND
	209	209	419	2ND
	301	301	419	3RD
	302	302	419	3RD
	303	303	419	3RD
	304	304	419	3RD
	305	305	419	3RD
	306	306	419	3RD
	307	307	419	3RD
	308	308	419	3RD
	309	309	419	3RD

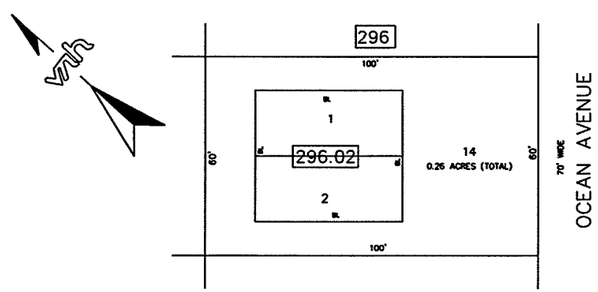

SCALE 1" = 20'

LOTS 1 AND 2 ARE 2 STORY UNITS

1708 OCEAN AVENUE CONDOMINIUM

BLOCK NUMBER	LOT NUMBER	UNIT NUMBER	SQ. FT.
296.02	1	A	1,700
	2	B	1,700

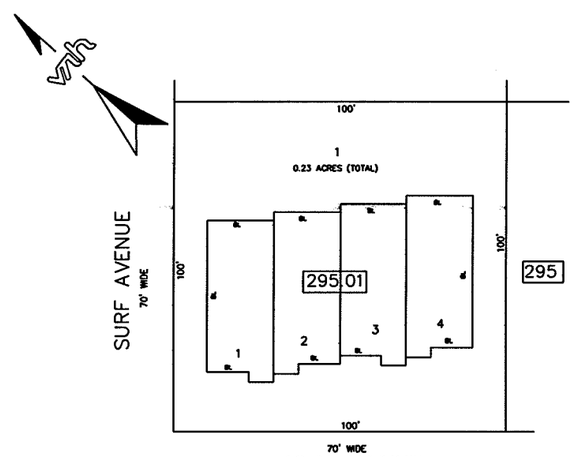

SCALE 1" = 20'

LOTS 1 THRU 4 ARE 2 STORY UNITS

SURF AVENUE CONDOMINIUMS

BLOCK NUMBER	LOT NUMBER	UNIT NUMBER	SQ. FT.
295.01	1	A	1,200
	2	B	1,200
	3	C	1,200
	4	D	1,200

THIS TAX MAP HAS BEEN DRAWN USING COMPUTER AIDED DRAFTING/ DESIGN (CAD/D) AND COORDINATE GEOMETRY (COGO)

REVISIONS

DATE	NAME	NO.

TAX MAP
CITY OF NORTH WILDWOOD
CAPE MAY COUNTY, NEW JERSEY

SCALE: AS SHOWN DATE: NOVEMBER 3, 2003

LEWIS H. CONLEY JR.
NEW JERSEY LICENSED LAND SURVEYOR NO. 21212
van note-harvey associates, p.c.
CONSULTING ENGINEERS, PLANNERS, LAND SURVEYORS
211 N. MAIN STREET CAPE MAY COURT HOUSE, N.J. 08210

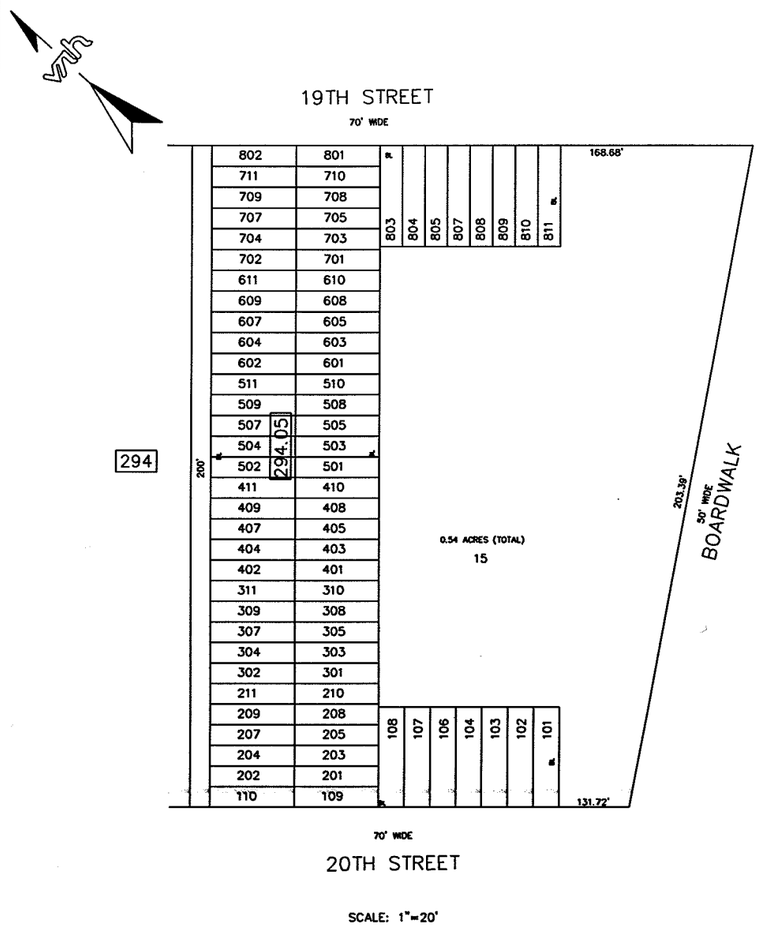

NINETEEN HUNDRED BOARDWALK CONDOMINIUM

BLOCK NUMBER	LOT NUMBER	UNIT NUMBER	SQ. FT.	FLOOR
294.05	101	101	1,276	1ST
	102	102	1,276	1ST
	103	103	1,497	1ST
	104	104	1,350	1ST
	106	106	1,276	1ST
	107	107	1,276	1ST
	108	108	749	1ST
	109	109	698	1ST
	110	110	1,350	1ST
	201	201	503	2ND
	202	202	1,276	2ND
	203	203	1,276	2ND
	204	204	1,497	2ND
	205	205	1,350	2ND
	207	207	1,276	2ND
	208	208	1,276	2ND
	209	209	749	2ND
	210	210	698	2ND
	211	211	1,350	2ND
	301	301	503	3RD
	302	302	1,276	3RD
	303	303	1,276	3RD
	304	304	1,497	3RD
	305	305	1,350	3RD
	307	307	1,276	3RD
	308	308	1,276	3RD
	309	309	749	3RD
	310	310	698	3RD
	311	311	1,350	3RD
	401	401	503	4TH
	402	402	1,276	4TH
	403	403	1,276	4TH
	404	404	1,497	4TH
	405	405	1,350	4TH
	407	407	1,276	4TH
	408	408	1,276	4TH
	409	409	749	4TH
	410	410	698	4TH
	411	411	1,350	4TH

BLOCK NUMBER	LOT NUMBER	UNIT NUMBER	SQ. FT.	FLOOR
294.05	501	501	503	5TH
	502	502	1,276	5TH
	503	503	1,276	5TH
	504	504	1,497	5TH
	505	505	1,350	5TH
	507	507	1,276	5TH
	508	508	1,276	5TH
	509	509	749	5TH
	510	510	698	5TH
	511	511	1,350	5TH
	601	601	503	6TH
	602	602	1,276	6TH
	603	603	1,276	6TH
	604	604	1,497	6TH
	605	605	1,350	6TH
	607	607	1,276	6TH
	608	608	1,276	6TH
	609	609	749	6TH
	610	610	698	6TH
	611	611	1,350	6TH
	701	701	503	7TH
	702	702	1,276	7TH
	703	703	1,276	7TH
	704	704	1,497	7TH
	705	705	1,350	7TH
	707	707	1,276	7TH
	708	708	1,276	7TH
	709	709	749	7TH
	710	710	698	7TH
	711	711	1,350	7TH
	801	801	503	8TH
	802	802	1,276	8TH
	803	803	1,276	8TH
	804	804	1,497	8TH
	805	805	1,350	8TH
	807	807	1,276	8TH
	808	808	1,276	8TH
	809	809	749	8TH
	810	810	698	8TH
	811	811	1,350	8TH

THIS TAX MAP HAS BEEN DRAWN USING COMPUTER AIDED DRAFTING/ DESIGN (CAD/D) AND COORDINATE GEOMETRY (COGO)

REVISIONS		
DATE	NAME	NO.

TAX MAP
CITY OF NORTH WILDWOOD
CAPE MAY COUNTY, NEW JERSEY

SCALE: AS SHOWN DATE: NOVEMBER 3, 2003

LEWIS H. CONLEY JR.
NEW JERSEY LICENSED LAND SURVEYOR NO. 21212
van note–harvey associates, p.c.
CONSULTING ENGINEERS, PLANNERS, LAND SURVEYORS
211 N. MAIN STREET CAPE MAY COURT HOUSE, N.J. 08210

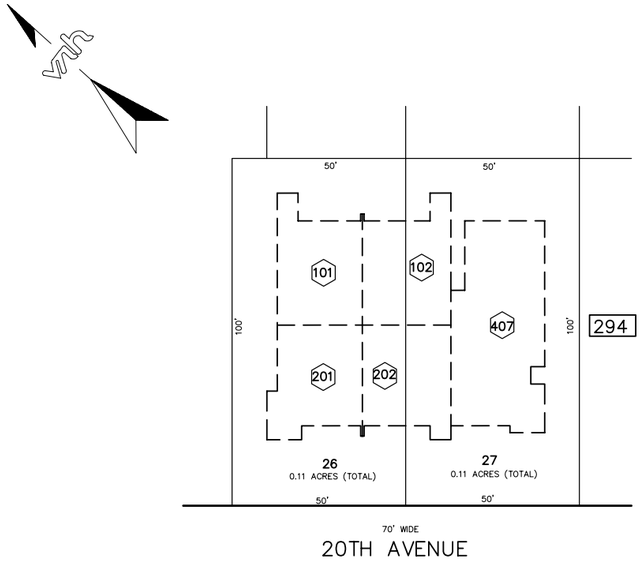

SCALE: 1"=20'

BEACH DRIVE CONDOMINIUM

BLOCK NUMBER	LOT NUMBER	QUALIFIER	UNIT NUMBER	SQ. FT.	FLOOR
294	26, 27	C101	101	2,143	1ST/2ND
		C102	102	2,143	1ST/2ND
		C201	201	1,718	3RD
		C202	202	1,718	3RD
		C407	407 E. 20TH	2,204	1ST/2ND/3RD

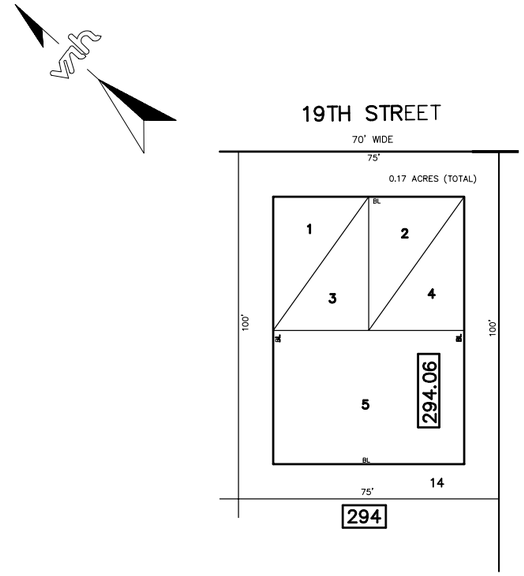

SCALE: 1"=20'

506 EAST 19TH AVENUE CONDOMINIUM

BLOCK NUMBER	LOT NUMBER	UNIT NUMBER	SQ. FT.	FLOOR
294.06	1	100	1,668	2ND
	2	101	1,668	2ND
	3	200	1,668	3RD
	4	201	1,668	3RD
	5	300	3,339	4TH

LEGEND

(2) = QUALIFIER C0002

REVISIONS		
DATE	NAME	NO.
NOV. 2008	LEWIS H. CONLEY JR.	21212

THIS TAX MAP HAS BEEN DRAWN USING COMPUTER AIDED DRAFTING/ DESIGN (CAD/D) AND COORDINATE GEOMETRY (COGO)

TAX MAP
CITY OF NORTH WILDWOOD
CAPE MAY COUNTY, NEW JERSEY

SCALE: AS SHOWN DATE: NOVEMBER 2008

LEWIS H. CONLEY JR.
NEW JERSEY LICENSED LAND SURVEYOR NO. 21212
van note–harvey associates, p.c.
CONSULTING ENGINEERS, PLANNERS, LAND SURVEYORS
211 N. MAIN STREET CAPE MAY COURT HOUSE, N.J. 08210

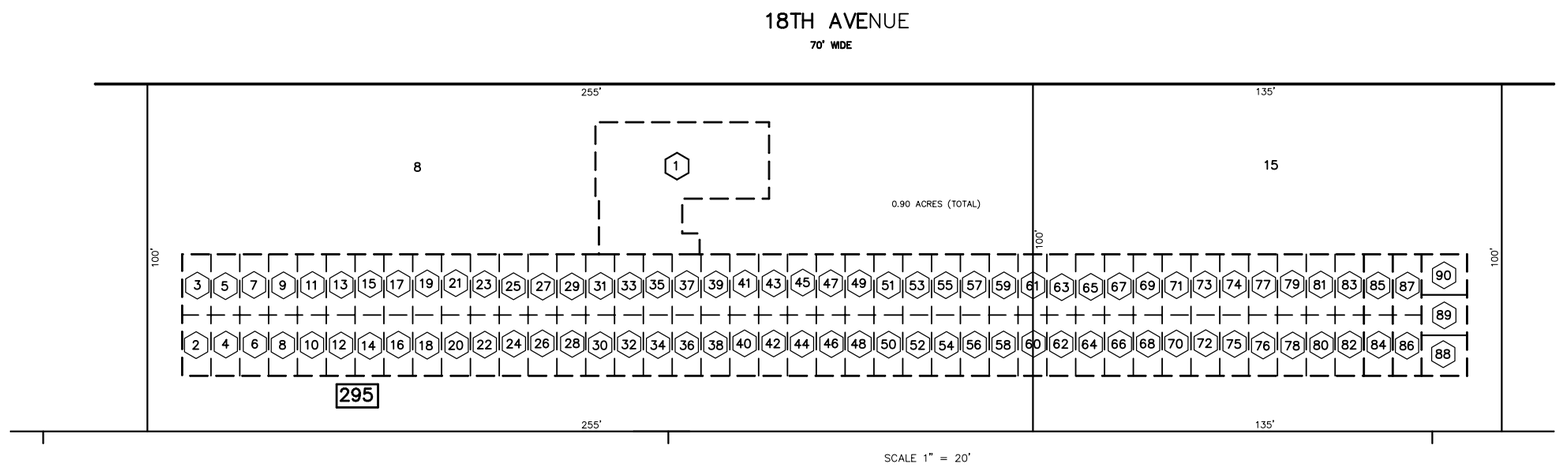

SURF SONG CONDOMINIUM

BLOCK NUMBER	LOT NUMBER	QUALIFIER	UNIT NUMBER	SQ. FT.	FLOOR	BLOCK NUMBER	LOT NUMBER	QUALIFIER	UNIT NUMBER	SQ. FT.	FLOOR	BLOCK NUMBER	LOT NUMBER	QUALIFIER	UNIT NUMBER	SQ. FT.	FLOOR
		C0001	100	826	1ST			C0031	306	531	3RD			C0061	414	531	4TH
		C0002	200	751	2ND			C0032	307	531	3RD			C0062	415	531	4TH
		C0003	201	812	2ND			C0033	308	531	3RD			C0063	416	531	4TH
		C0004	202	812	2ND			C0034	309	531	3RD			C0064	417	531	4TH
		C0005	203	751	2ND			C0035	310	531	3RD			C0065	418	531	4TH
		C0006	204	531	2ND			C0036	311	531	3RD			C0066	419	531	4TH
		C0007	205	531	2ND			C0037	312	531	3RD			C0067	420	531	4TH
		C0008	206	531	2ND			C0038	314	531	3RD			C0068	421	531	4TH
		C0009	207	531	2ND			C0039	315	531	3RD			C0069	422	531	4TH
		C0010	208	531	2ND			C0040	316	531	3RD			C0070	423	359	4TH
		C0011	209	531	2ND			C0041	317	531	3RD			C0071	500	809	5TH
		C0012	210	531	2ND			C0042	318	531	3RD			C0072	501	809	5TH
		C0013	211	531	2ND			C0043	319	531	3RD			C0073	502	809	5TH
295	8 & 15	C0014	212	531	2ND	295	8 & 15	C0044	320	531	3RD	295	8 & 15	C0074	503	809	5TH
		C0015	214	531	2ND			C0045	321	531	3RD			C0075	504	809	5TH
		C0016	215	531	2ND			C0046	322	531	3RD			C0076	505	531	5TH
		C0017	216	531	2ND			C0047	323	359	3RD			C0077	506	531	5TH
		C0018	217	531	2ND			C0048	400	977	4TH			C0078	507	531	5TH
		C0019	218	531	2ND			C0049	401	812	4TH			C0079	508	531	5TH
		C0020	219	531	2ND			C0050	402	812	4TH			C0080	509	531	5TH
		C0021	220	531	2ND			C0051	403	751	4TH			C0081	510	531	5TH
		C0022	221	531	2ND			C0052	404	531	4TH			C0082	511	531	5TH
		C0023	222	531	2ND			C0053	405	531	4TH			C0083	512	531	5TH
		C0024	223	359	2ND			C0054	406	531	4TH			C0084	514	531	5TH
		C0025	300	977	3RD			C0055	407	531	4TH			C0085	515	531	5TH
		C0026	301	812	3RD			C0056	408	531	4TH			C0086	516	531	5TH
		C0027	302	812	3RD			C0057	409	531	4TH			C0087	517	531	5TH
		C0028	303	751	3RD			C0058	410	531	4TH			C0088	518	531	5TH
		C0029	304	531	3RD			C0059	411	531	4TH			C0089	519	531	5TH
		C0030	305	531	3RD			C0060	412	531	4TH			C0090	520	359	5TH

THIS TAX MAP HAS BEEN DRAWN USING COMPUTER AIDED DRAFTING/ DESIGN (CAD/D) AND COORDINATE GEOMETRY (COGO)

LEGEND

(2) = QUALIFIER C0002

REVISIONS		
DATE	NAME	NO.
NOV. 2008	LEWIS H. CONLEY JR.	21212

TAX MAP
CITY OF NORTH WILDWOOD
CAPE MAY COUNTY, NEW JERSEY

SCALE: AS SHOWN DATE: NOVEMBER 2008

LEWIS H. CONLEY JR.
NEW JERSEY LICENSED LAND SURVEYOR NO. 21212
van note–harvey associates, p.c.
CONSULTING ENGINEERS, PLANNERS, LAND SURVEYORS
211 N. MAIN STREET CAPE MAY COURT HOUSE, N.J. 08210

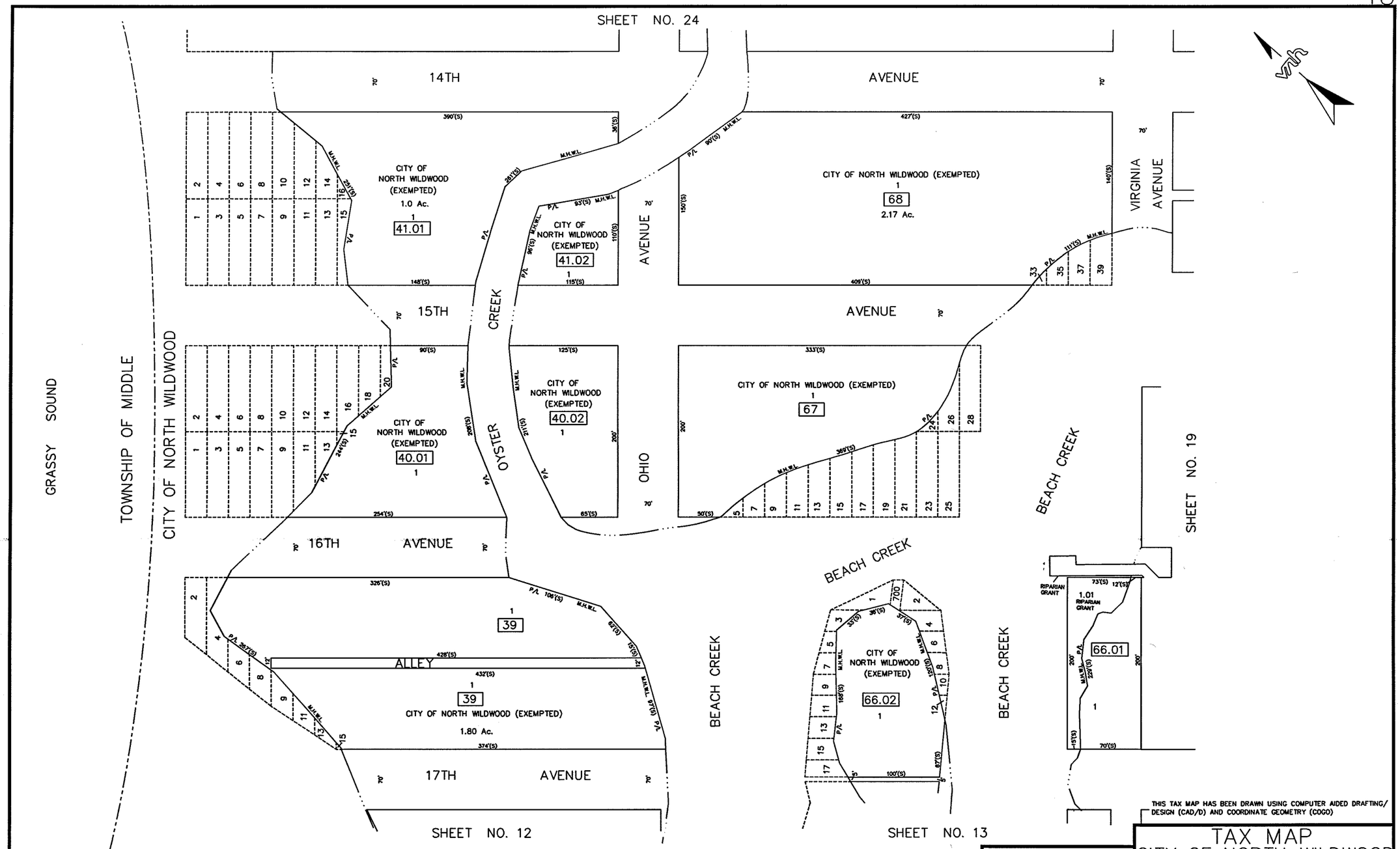

THIS TAX MAP HAS BEEN DRAWN USING COMPUTER AIDED DRAFTING/ DESIGN (CAD/D) AND COORDINATE GEOMETRY (COGO)

REVISIONS		
DATE	NAME	NO.

TAX MAP
CITY OF NORTH WILDWOOD
CAPE MAY COUNTY, NEW JERSEY

SCALE: 1" = 50' DATE: NOVEMBER 3, 2003

LEWIS H. CONLEY JR.

NEW JERSEY LICENSED LAND SURVEYOR NO. 21212

van note-harvey associates, p.c.

CONSULTING ENGINEERS, PLANNERS, LAND SURVEYORS

211 N. MAIN STREET CAPE MAY COURT HOUSE, N.J. 08210

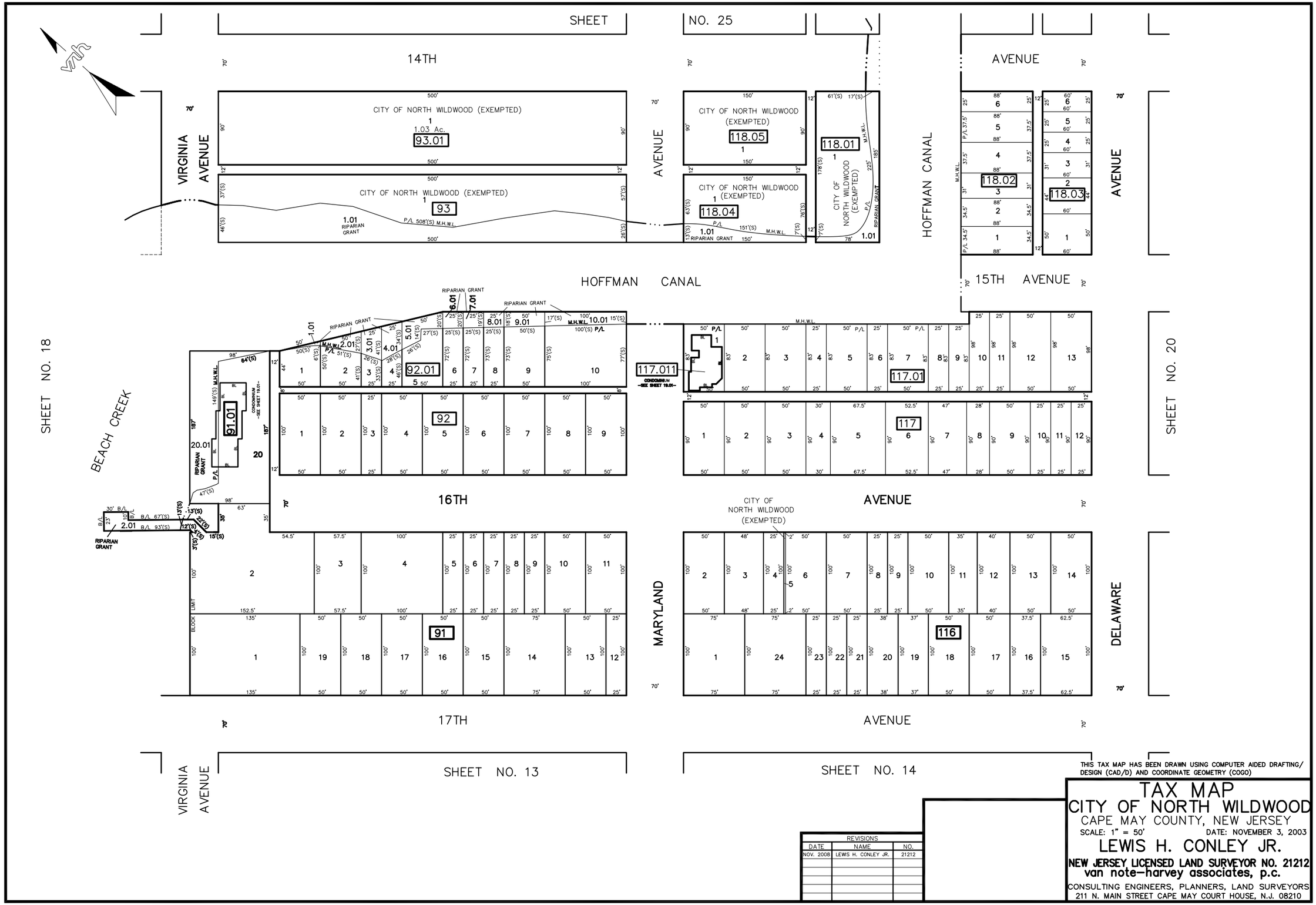

THIS TAX MAP HAS BEEN DRAWN USING COMPUTER AIDED DRAFTING/ DESIGN (CAD/D) AND COORDINATE GEOMETRY (COGO)

REVISIONS		
DATE	NAME	NO.
NOV. 2008	LEWIS H. CONLEY JR.	21212

TAX MAP
CITY OF NORTH WILDWOOD
CAPE MAY COUNTY, NEW JERSEY

SCALE: 1" = 50' DATE: NOVEMBER 3, 2003

LEWIS H. CONLEY JR.
NEW JERSEY LICENSED LAND SURVEYOR NO. 21212
van note–harvey associates, p.c.
CONSULTING ENGINEERS, PLANNERS, LAND SURVEYORS
211 N. MAIN STREET CAPE MAY COURT HOUSE, N.J. 08210

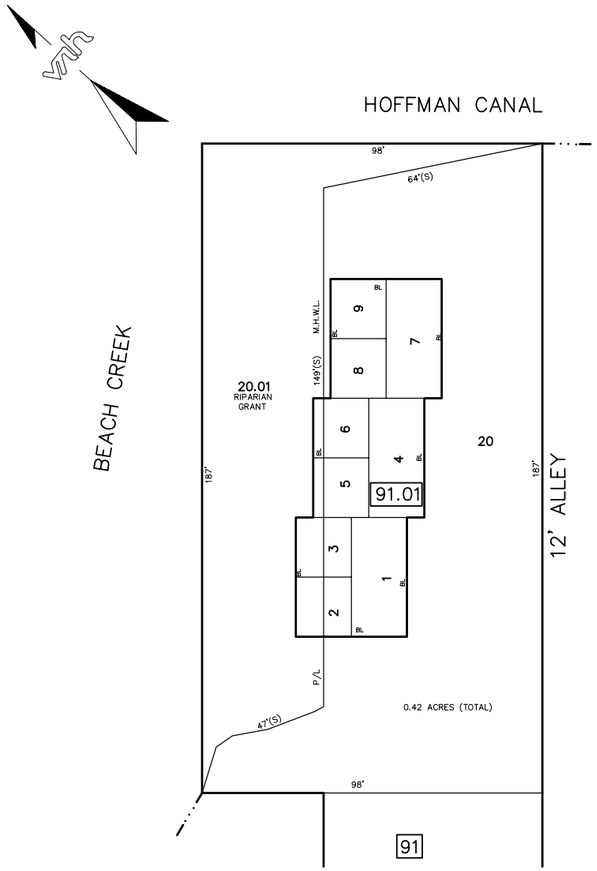

SCALE 1" = 20'

SUNSET BAY CONDOMINIUM

BLOCK NUMBER	LOT NUMBER	UNIT NUMBER	SQ. FT.	FLOOR
91.01	1	1	1,188	1ST
	2	2	594	2ND
	3	3	594	2ND
	4	4	1,188	1ST
	5	5	594	2ND
	6	6	594	2ND
	7	7	1,188	1ST
	8	8	594	2ND
	9	9	594	2ND

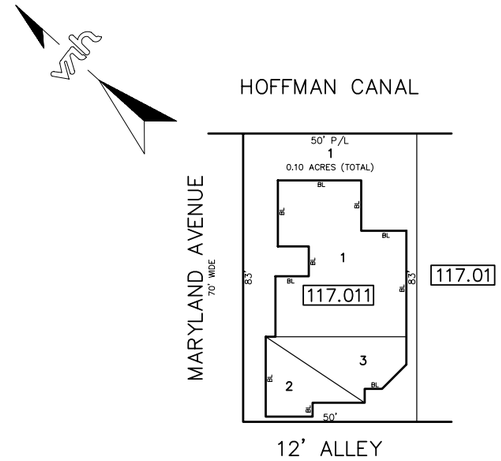

SCALE 1" = 20'

1508 MARYLAND AVENUE CONDOMINIUM

BLOCK NUMBER	LOT NUMBER	UNIT NUMBER	SQ. FT.	FLOOR
117.011	1	1	3,060	1ST/2ND
	2	2	631	1ST
	3	3	631	2ND

THIS TAX MAP HAS BEEN DRAWN USING COMPUTER AIDED DRAFTING/ DESIGN (CAD/D) AND COORDINATE GEOMETRY (COGO)

REVISIONS

DATE	NAME	NO.
NOV. 2008	LEWIS H. CONLEY JR.	21212

TAX MAP
CITY OF NORTH WILDWOOD
CAPE MAY COUNTY, NEW JERSEY

SCALE: AS SHOWN DATE: NOVEMBER 3, 2003

LEWIS H. CONLEY JR.
NEW JERSEY LICENSED LAND SURVEYOR NO. 21212
van note–harvey associates, p.c.
CONSULTING ENGINEERS, PLANNERS, LAND SURVEYORS
211 N. MAIN STREET CAPE MAY COURT HOUSE, N.J. 08210

THIS TAX MAP HAS BEEN DRAWN USING COMPUTER AIDED DRAFTING/ DESIGN (CAD/D) AND COORDINATE GEOMETRY (COGO)

REVISIONS		
DATE	NAME	NO.
NOV. 2008	LEWIS H. CONLEY JR.	21212

TAX MAP
CITY OF NORTH WILDWOOD
CAPE MAY COUNTY, NEW JERSEY

SCALE: 1" = 50' DATE: NOVEMBER 3, 2003

LEWIS H. CONLEY JR.
NEW JERSEY LICENSED LAND SURVEYOR NO. 21212
van note–harvey associates, p.c.
CONSULTING ENGINEERS, PLANNERS, LAND SURVEYORS
211 N. MAIN STREET CAPE MAY COURT HOUSE, N.J. 08210

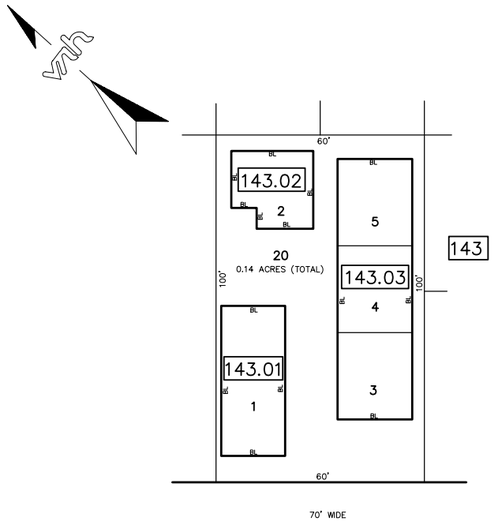

SCALE 1" = 20'

PAXTON CONDOMINIUM

BLOCK NUMBER	LOT NUMBER	UNIT NUMBER	SQ. FT.
143.01	1	1	795
143.02	2	2	482
143.03	3	3	538
	4	4	538
	5	5	538

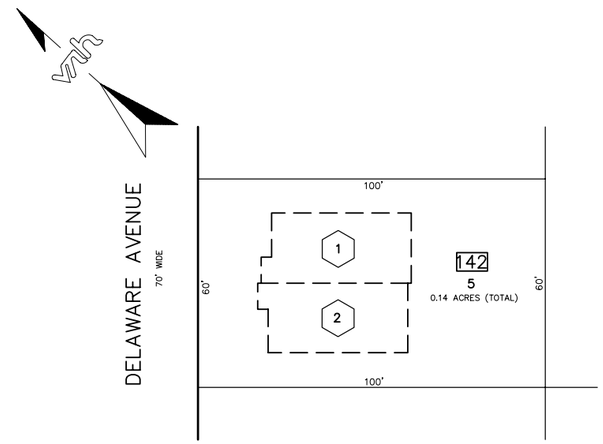

SCALE 1" = 20'

1603–1605 DELAWARE AVENUE CONDOMINIUM

BLOCK NUMBER	LOT NUMBER	QUALIFIER	UNIT NUMBER	SQ. FT.	FLOOR
142	5	C0001	1603	2,194	1ST/2ND/3RD
		C0002	1605	2,194	1ST/2ND/3RD

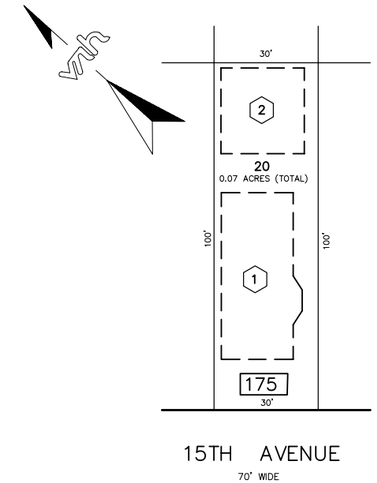

SCALE 1" = 20'

105 WEST 15TH AVENUE CONDOMINIUM

BLOCK NUMBER	LOT NUMBER	QUALIFIER	UNIT NUMBER	SQ. FT.	FLOOR
175	20	C0001	A	1,463	1ST/2ND
		C0002	B	600	1ST

LEGEND

(2) = QUALIFIER C0002

REVISIONS		
DATE	NAME	NO.
NOV. 2008	LEWIS H. CONLEY JR.	21212

THIS TAX MAP HAS BEEN DRAWN USING COMPUTER AIDED DRAFTING/ DESIGN (CAD/D) AND COORDINATE GEOMETRY (COGO)

TAX MAP
CITY OF NORTH WILDWOOD
CAPE MAY COUNTY, NEW JERSEY

SCALE: AS SHOWN DATE: NOVEMBER 3, 2003

LEWIS H. CONLEY JR.
NEW JERSEY LICENSED LAND SURVEYOR NO. 21212
van note–harvey associates, p.c.
CONSULTING ENGINEERS, PLANNERS, LAND SURVEYORS
211 N. MAIN STREET CAPE MAY COURT HOUSE, N.J. 08210

THIS TAX MAP HAS BEEN DRAWN USING COMPUTER AIDED DRAFTING/ DESIGN (CAD/D) AND COORDINATE GEOMETRY (COGO)

REVISIONS		
DATE	NAME	NO.
NOV. 2008	LEWIS H. CONLEY JR.	21212

TAX MAP
CITY OF NORTH WILDWOOD
CAPE MAY COUNTY, NEW JERSEY

SCALE: 1" = 50' DATE: NOVEMBER 3, 2003

LEWIS H. CONLEY JR.
NEW JERSEY LICENSED LAND SURVEYOR NO. 21212
van note–harvey associates, p.c.
CONSULTING ENGINEERS, PLANNERS, LAND SURVEYORS
211 N. MAIN STREET CAPE MAY COURT HOUSE, N.J. 08210

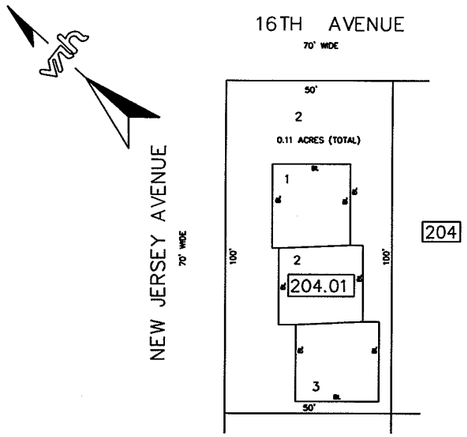

SCALE 1" = 20'
LOTS 1,2, & 3 ARE 2 STORY UNITS

1601 CONDOMINIUMS

BLOCK NUMBER	LOT NUMBER	UNIT NUMBER	SQ. FT.
204.01	1	1	1,150
	2	2	1,150
	3	3	1,150

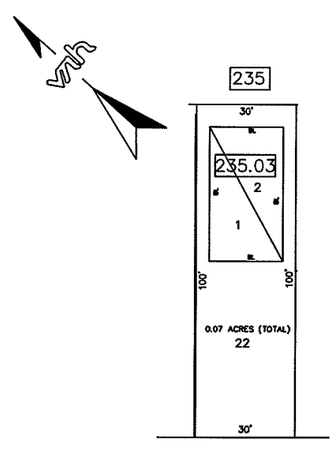

SCALE 1" = 20'
LOT 1 IS 1ST FLOOR UNIT
LOT 2 IS 2ND FLOOR UNIT

205 E. 17TH STREET CONDOMINIUM

BLOCK NUMBER	LOT NUMBER	UNIT NUMBER	SQ. FT.
235.03	1	1	895
	2	2	895

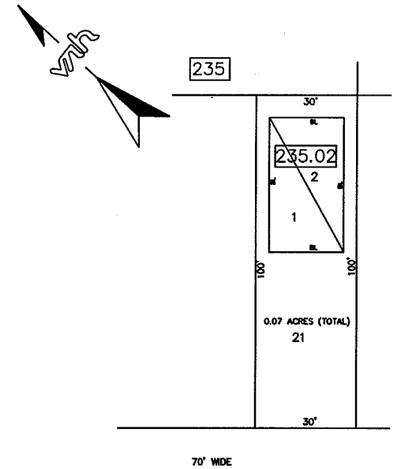

SCALE 1" = 20'
LOT 1 IS 1ST FLOOR UNIT
LOT 2 IS 2ND FLOOR UNIT

207 E. 17TH STREET CONDOMINIUM

BLOCK NUMBER	LOT NUMBER	UNIT NUMBER	SQ. FT.
235.02	1	1	895
	2	2	895

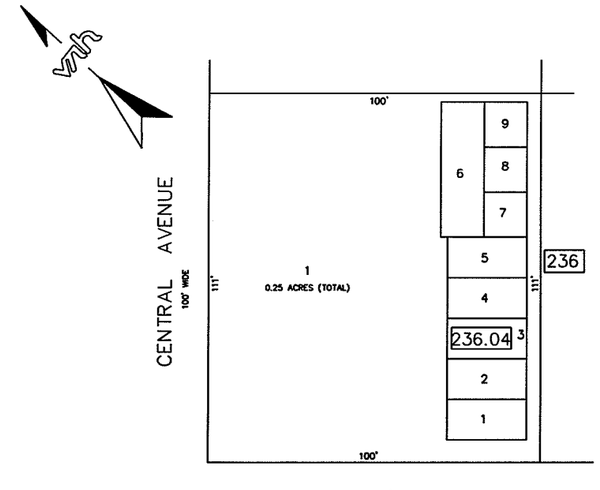

SCALE 1" = 20'
LOTS 1,2,3,4,5,& 6 ARE 1ST FLOOR UNITS
LOTS 7,8,& 9 ARE 2ND FLOOR UNITS

CENTRAL SQUARE CONDOMINIUM ASSOCIATION

BLOCK NUMBER	LOT NUMBER	UNIT NUMBER	SQ. FT.
236.04	1	1	292.8
	2	2	292.8
	3	3	292.8
	4	4	292.8
	5	5	292.8
	6	6	845.0
	7	7	351.0
	8	8	351.0
	9	9	351.0

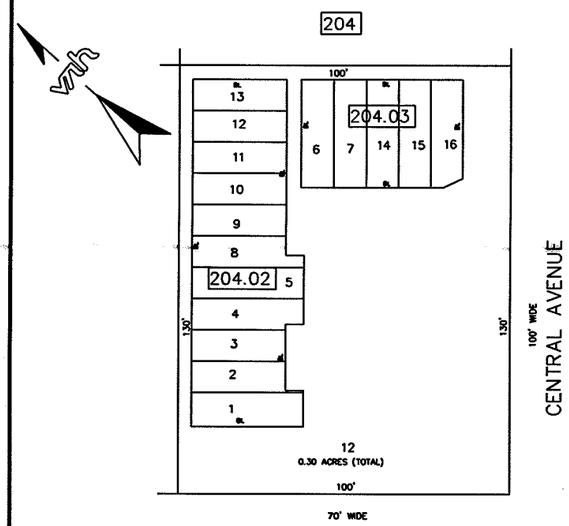

SCALE 1" = 20'

THE CAPE COLONIAL CONDOMINIUM

BLOCK NUMBER	LOT NUMBER	UNIT NUMBER	SQ. FT.	FLOOR
204.02	1	1	612	1ST
	2	2	612	1ST
	3	3	612	1ST
	4	4	560	1ST
	5	5	560	1ST
	8	8	612	2ND
	9	9	612	2ND
	10	10	612	2ND
	11	11	612	2ND
	12	12	560	2ND
	13	13	560	2ND
204.03	6	6	572	1ST
	7	7	892	1ST
	14	14	728	2ND
	15	15	728	2ND
	16	16	422	2ND

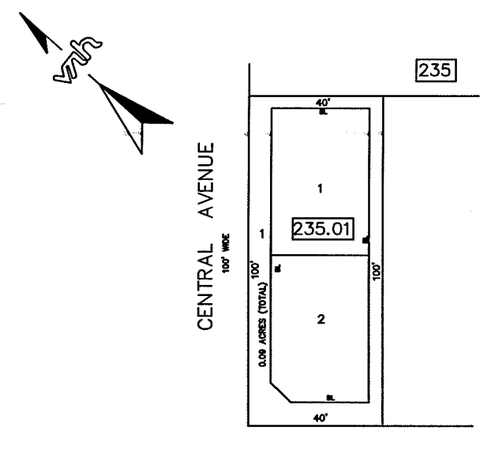

SCALE 1" = 20'
LOT 1 IS 1ST FLOOR UNIT
LOT 2 IS 2ND FLOOR UNIT

1611 E. CENTRAL CONDOMINIUM

BLOCK NUMBER	LOT NUMBER	UNIT NUMBER	SQ. FT.
235.01	1	A	1,288
	2	B	1,263

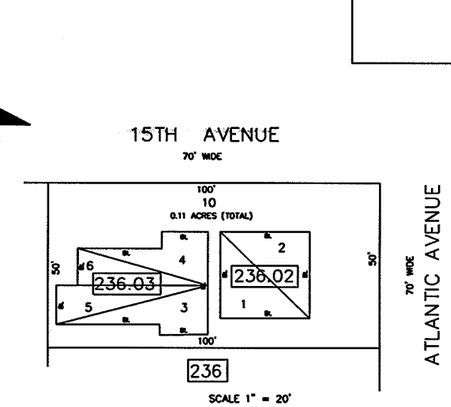

SCALE 1" = 20'
LOTS 1,3, & 4 ARE 1ST FLOOR UNITS
LOTS 2,5 & 6 ARE 2ND FLOOR UNITS

CORDOBA CONDOMINIUM

BLOCK NUMBER	LOT NUMBER	UNIT NUMBER	SQ. FT.
236.02	1	1	625
	2	2	625
236.03	3	3	640.5
	4	4	640.5
	5	5	390
	6	6	517

THIS TAX MAP HAS BEEN DRAWN USING COMPUTER AIDED DRAFTING/ DESIGN (CAD/D) AND COORDINATE GEOMETRY (COGO)

REVISIONS		
DATE	NAME	NO.

TAX MAP
CITY OF NORTH WILDWOOD
CAPE MAY COUNTY, NEW JERSEY

SCALE: AS SHOWN DATE: NOVEMBER 3, 2003

LEWIS H. CONLEY JR.
NEW JERSEY LICENSED LAND SURVEYOR NO. 21212
van note-harvey associates, p.c.
CONSULTING ENGINEERS, PLANNERS, LAND SURVEYORS
211 N. MAIN STREET CAPE MAY COURT HOUSE, N.J. 08210

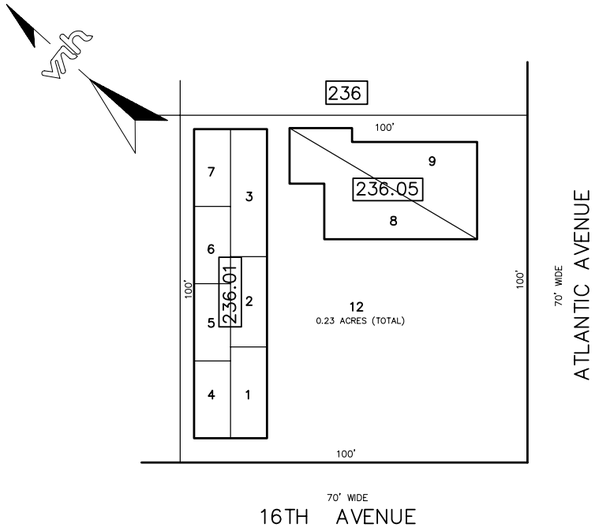

SCALE 1" = 20'

DRIFTWOOD CONDOMINIUM

BLOCK NUMBER	LOT NUMBER	UNIT NUMBER	SQ. FT.	FLOOR
236.01	1	1	498	1ST
	2	2	490	1ST
	3	3	750	1ST
	4	4	500	2ND
	5	5	494	2ND
	6	6	392	2ND
	7	7	500	2ND
236.05	8	8	1,428	1ST
	9	9	528	2ND

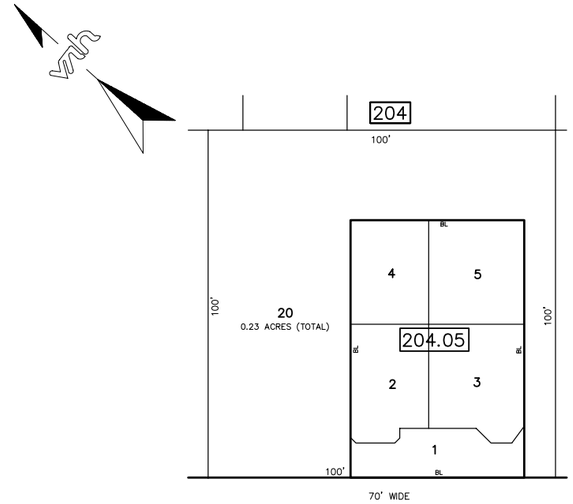

SCALE 1" = 20'

107 EAST 17TH STREET CONDOMINIUM

BLOCK NUMBER	LOT NUMBER	UNIT NUMBER	SQ. FT.	FLOOR
204.05	1	100	XXXX	1ST
	2	200	XXXX	2ND
	3	201	XXXX	2ND
	4	300	XXXX	3RD
	5	301	XXXX	3RD

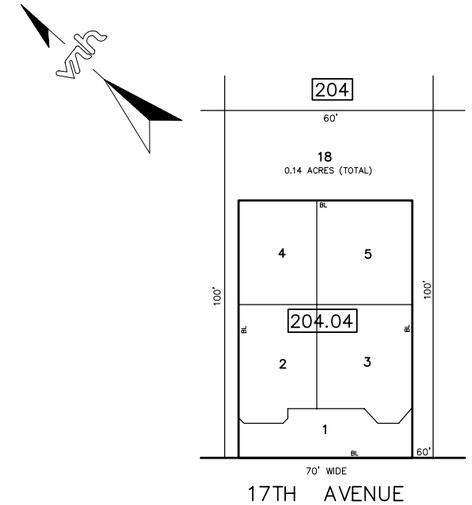

SCALE 1" = 20'

111 EAST 17TH STREET CONDOMINIUM

BLOCK NUMBER	LOT NUMBER	UNIT NUMBER	SQ. FT.	FLOOR
204.04	1	100	1,490	1ST
	2	200	XXXX	2ND
	3	201	XXXX	2ND
	4	300	XXXX	3RD
	5	301	XXXX	3RD

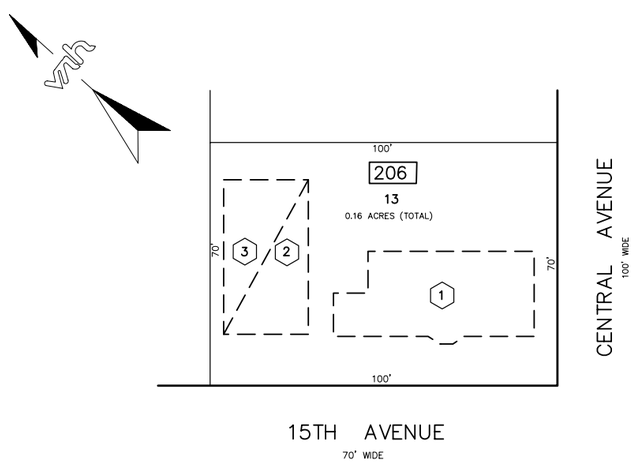

SCALE 1" = 20'

1410 CENTRAL AVENUE CONDOMINIUM

BLOCK NUMBER	LOT NUMBER	QUALIFIER	UNIT NUMBER	SQ. FT.	FLOOR
206	13	C0001	100	2,003	1ST/2ND
		C0002	101	1,084	1ST
		C0003	200	926	2ND

LEGEND

(2) = QUALIFIER C0002

REVISIONS		
DATE	NAME	NO.
NOV. 2008	LEWIS H. CONLEY JR.	21212

THIS TAX MAP HAS BEEN DRAWN USING COMPUTER AIDED DRAFTING/ DESIGN (CAD/D) AND COORDINATE GEOMETRY (COGO)

TAX MAP
CITY OF NORTH WILDWOOD
CAPE MAY COUNTY, NEW JERSEY

SCALE: AS SHOWN DATE: NOVEMBER 3, 2003

LEWIS H. CONLEY JR.

NEW JERSEY LICENSED LAND SURVEYOR NO. 21212

van note–harvey associates, p.c.

CONSULTING ENGINEERS, PLANNERS, LAND SURVEYORS
211 N. MAIN STREET CAPE MAY COURT HOUSE, N.J. 08210

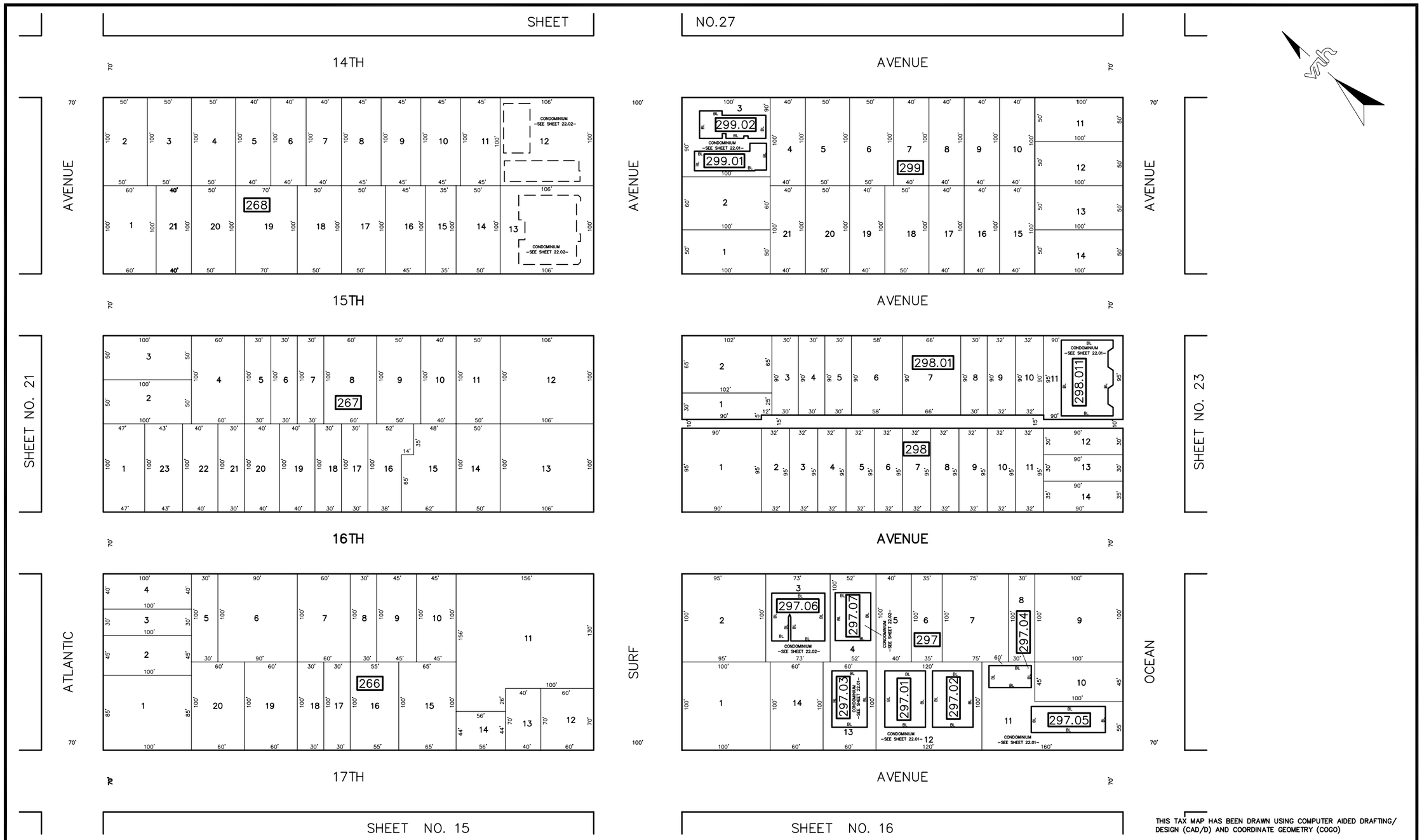

THIS TAX MAP HAS BEEN DRAWN USING COMPUTER AIDED DRAFTING/ DESIGN (CAD/D) AND COORDINATE GEOMETRY (COGO)

REVISIONS		
DATE	NAME	NO.
NOV. 2008	LEWIS H. CONLEY JR.	21212

TAX MAP
CITY OF NORTH WILDWOOD
CAPE MAY COUNTY, NEW JERSEY

SCALE: 1" = 50' DATE: NOVEMBER 3, 2003

LEWIS H. CONLEY JR.
NEW JERSEY LICENSED LAND SURVEYOR NO. 21212
van note–harvey associates, p.c.
CONSULTING ENGINEERS, PLANNERS, LAND SURVEYORS
211 N. MAIN STREET CAPE MAY COURT HOUSE, N.J. 08210

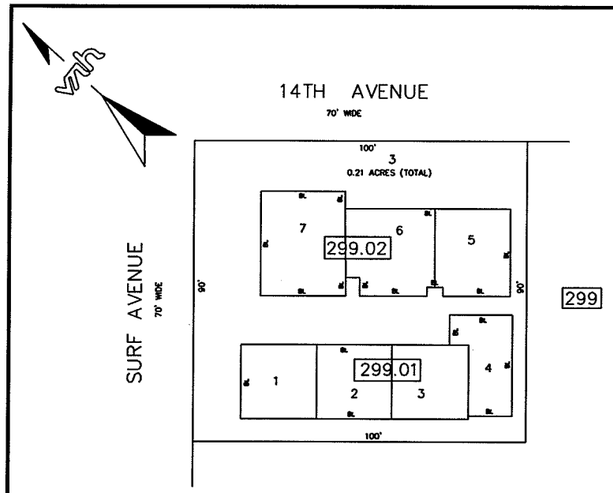

SCALE 1" = 20'

SURF CONDOMINIUM

BLOCK NUMBER	LOT NUMBER	UNIT NUMBER	SQ. FT.
299.01	1	1	506
	2	2	484
	3	3	506
	4	4	420
299.02	5	5	624
	6	6	624
	7	7	806

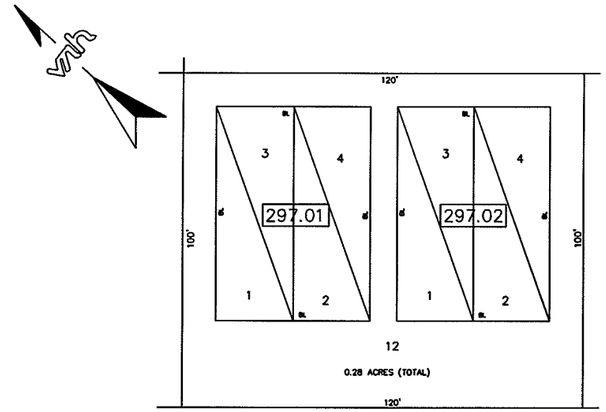

SCALE 1" = 20'

17TH AVENUE CONDOMINIUM

BLOCK NUMBER	LOT NUMBER	UNIT NUMBER	SQ. FT.	FLOOR
297.01	1	417A	1,363	1ST
	2	417B	1,363	1ST
	3	417C	1,363	2ND
	4	417D	1,363	2ND
297.02	1	419A	1,363	1ST
	2	419B	1,363	1ST
	3	419C	1,363	2ND
	4	419D	1,363	2ND

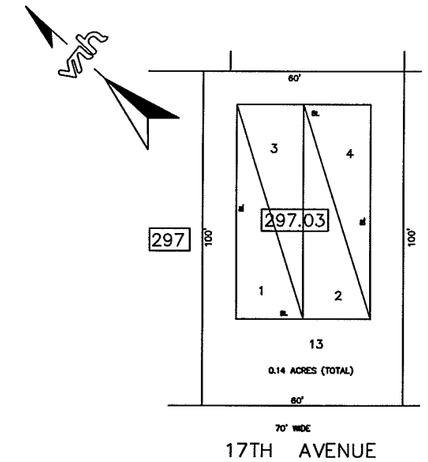

SCALE 1" = 20'

413 E. 17TH STREET CONDOMINIUM

BLOCK NUMBER	LOT NUMBER	UNIT NUMBER	SQ. FT.	FLOOR
297.03	1	413A	1,469	1ST
	2	413B	1,469	1ST
	3	413C	1,469	2ND
	4	413D	1,469	2ND

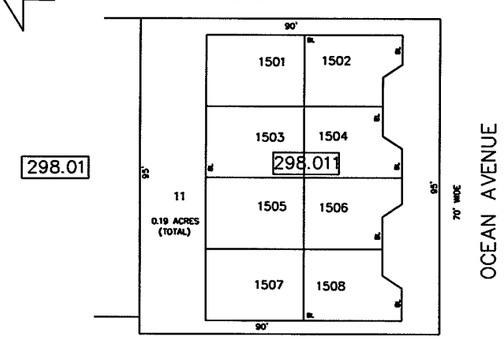

SCALE 1" = 20'

1500 OCEAN CONDOMINIUM

BLOCK NUMBER	LOT NUMBER	UNIT NUMBER	SQ.FT.	FLOOR
298.011	1501	1501	1,418	2ND
	1502	1502	1,197	1ST
	1503	1503	1,418	2ND
	1504	1504	1,197	1ST
	1505	1505	1,418	2ND
	1506	1506	1,197	1ST
	1507	1507	1,418	2ND
	1508	1508	1,197	1ST

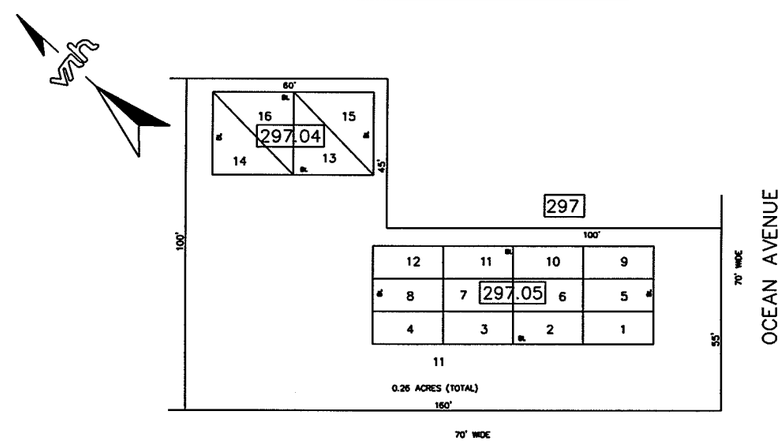

SCALE 1" = 20'

SUMMER WINDS CONDOMINIUM

BLOCK NUMBER	LOT NUMBER	UNIT NUMBER	SQ. FT.	FLOOR
297.05	1	1	564	1ST
	2	2	603	1ST
	3	3	487	1ST
	4	4	487	1ST
	5	5	591	2ND
	6	6	591	2ND
	7	7	591	2ND
	8	8	591	2ND
	9	9	591	3RD
	10	10	591	3RD
	11	11	591	3RD
	12	12	591	3RD
297.04	13	13	537	1ST
	14	14	537	1ST
	15	15	537	2ND
	16	16	537	2ND

REVISIONS		
DATE	NAME	NO.

THIS TAX MAP HAS BEEN DRAWN USING COMPUTER AIDED DRAFTING/ DESIGN (CAD/D) AND COORDINATE GEOMETRY (COGO)

TAX MAP
CITY OF NORTH WILDWOOD
CAPE MAY COUNTY, NEW JERSEY

SCALE: AS SHOWN DATE: NOVEMBER 3, 2003

LEWIS H. CONLEY JR.

NEW JERSEY LICENSED LAND SURVEYOR NO. 21212
van note-harvey associates, p.c.

CONSULTING ENGINEERS, PLANNERS, LAND SURVEYORS
211 N. MAIN STREET CAPE MAY COURT HOUSE, N.J. 08210

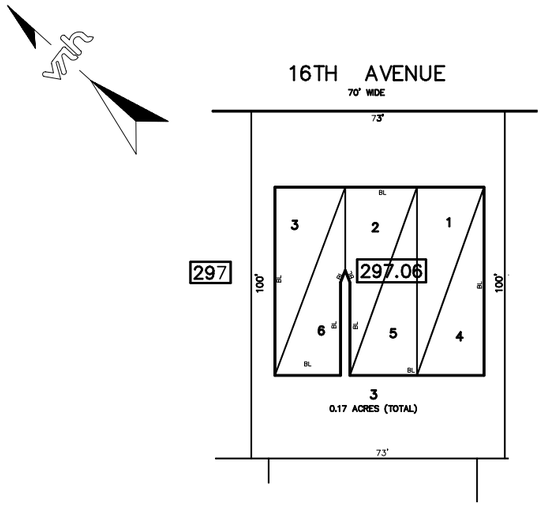

SCALE 1" = 20'
LOTS 1,2, & 3 ARE 1ST FLOOR UNITS
LOTS 4,5, & 6 ARE 2ND FLOOR UNITS

1600 AVENUE CONDOMINIUM

BLOCK NUMBER	LOT NUMBER	UNIT NUMBER	SQ. FT.
297.06	1	1	1,046
	2	2	1,060
	3	3	1,060
	4	4	1,046
	5	5	1,060
	6	6	1,060

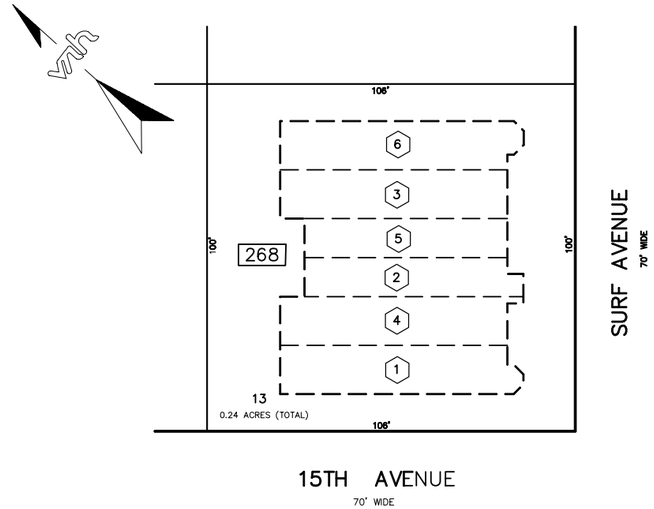

SCALE 1" = 20'

SURF MANOR CONDOMINIUM

BLOCK NUMBER	LOT NUMBER	QUALIFIER	UNIT NUMBER	SQ. FT.	FLOOR
268	13	C0001	A	1,508	1ST
		C0002	B	1,328	1ST
		C0003	C	1,670	1ST
		C0004	D	1,508	2ND
		C0005	E	1,328	2ND
		C0006	F	1,670	2ND

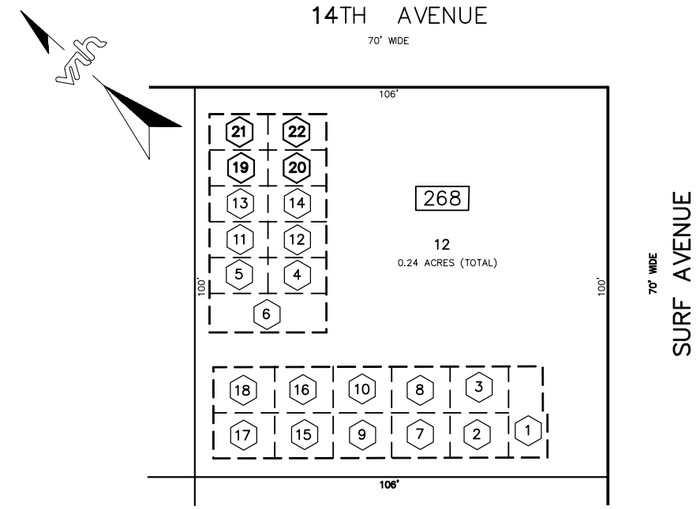

SCALE 1" = 20'

1400 SURF AVENUE CONDOMINIUM

BLOCK NUMBER	LOT NUMBER	QUALIFIER	UNIT NUMBER	SQ. FT.	FLOOR
268	12	C0001	101	575	1ST
		C0002	102	575	1ST
		C0003	103	575	1ST
		C0004	104	390	1ST
		C0005	105	390	1ST
		C0006	106	589	1ST
		C0007	201	403	2ND
		C0008	202	575	2ND
		C0009	203	575	2ND
		C0010	204	575	2ND
		C0011	205	390	2ND
		C0012	206	390	2ND
		C0013	207	390	2ND
		C0014	208	390	2ND
		C0015	301	403	3RD
		C0016	302	575	3RD
		C0017	303	575	3RD
		C0018	304	575	3RD
		C0019	305	390	3RD
		C0020	306	390	3RD
		C0021	307	390	3RD
		C0022	308	390	3RD

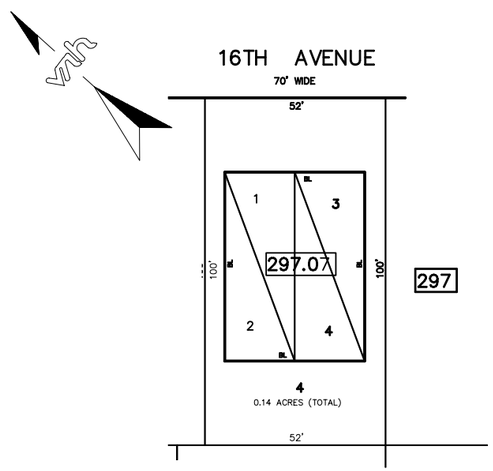

SCALE 1" = 20'
LOTS 1 & 3 ARE 1ST FLOOR UNITS
LOTS 2 & 4 ARE 2ND FLOOR UNITS

SUMMER DUNES CONDOMINIUM

BLOCK NUMBER	LOT NUMBER	UNIT NUMBER	SQ. FT.
297.07	1	412 A	1,096
	2	412 B	1,096
	3	414 A	1,096
	4	414 B	1,096

LEGEND
(2) = QUALIFIER C0002

REVISIONS		
DATE	NAME	NO.
NOV. 2008	LEWIS H. CONLEY JR.	21212

THIS TAX MAP HAS BEEN DRAWN USING COMPUTER AIDED DRAFTING/ DESIGN (CAD/D) AND COORDINATE GEOMETRY (COGO)

TAX MAP
CITY OF NORTH WILDWOOD
CAPE MAY COUNTY, NEW JERSEY

SCALE: AS SHOWN DATE: NOVEMBER 3, 2003

LEWIS H. CONLEY JR.
NEW JERSEY LICENSED LAND SURVEYOR NO. 21212
van note–harvey associates, p.c.
CONSULTING ENGINEERS, PLANNERS, LAND SURVEYORS
211 N. MAIN STREET CAPE MAY COURT HOUSE, N.J. 08210

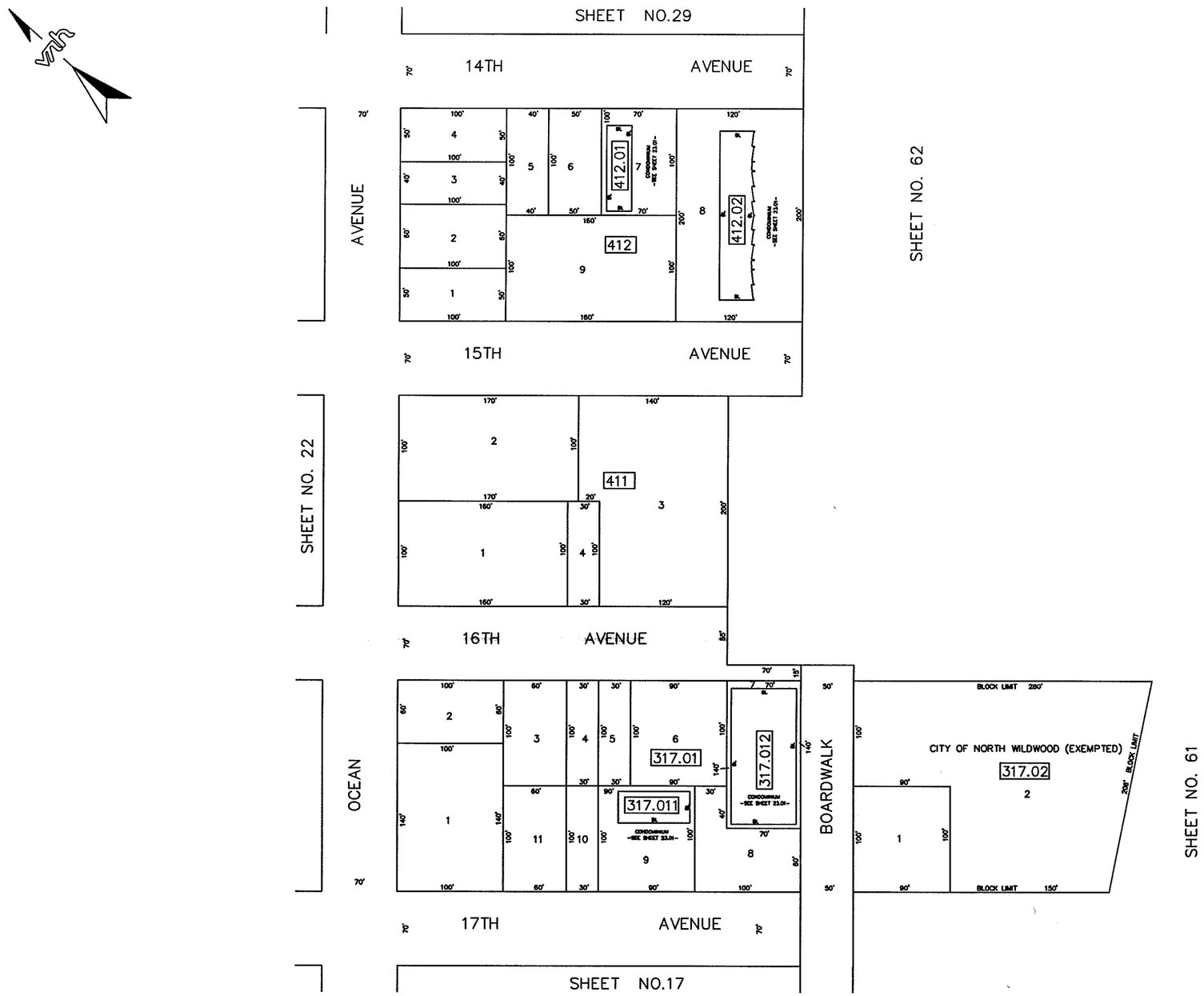

THIS TAX MAP HAS BEEN DRAWN USING COMPUTER AIDED DRAFTING/ DESIGN (CAD/D) AND COORDINATE GEOMETRY (COGO)

REVISIONS		
DATE	NAME	NO.

TAX MAP
CITY OF NORTH WILDWOOD
CAPE MAY COUNTY, NEW JERSEY

SCALE: 1" = 50' DATE: NOVEMBER 3, 2003

LEWIS H. CONLEY JR.

NEW JERSEY LICENSED LAND SURVEYOR NO. 21212

van note–harvey associates, p.c.

CONSULTING ENGINEERS, PLANNERS, LAND SURVEYORS

211 N. MAIN STREET CAPE MAY COURT HOUSE, N.J. 08210

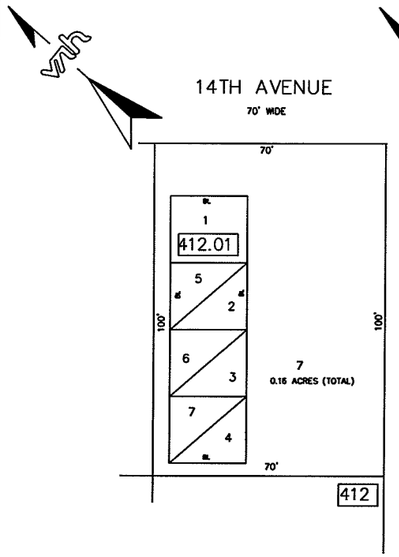

SKYLINE CONDOMINIUM ASSOCIATION

BLOCK NUMBER	LOT NUMBER	UNIT NUMBER	SQ. FT.	FLOOR
412.01	1	1	529	1ST/2ND
	2	2	529	1ST
	3	3	529	1ST
	4	4	529	1ST
	5	5	529	2ND
	6	6	529	2ND
	7	7	529	2ND

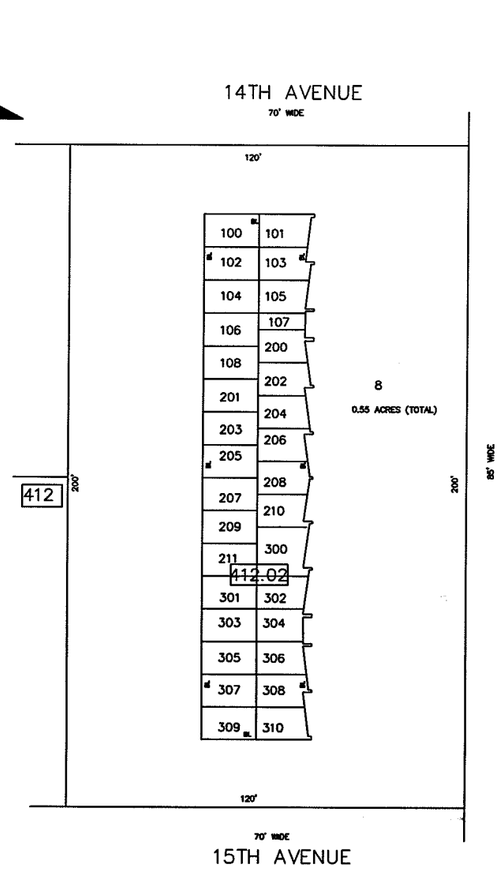

SCALE 1"=20'

LE BOOT CONDOMINIUM

BLOCK NUMBER	LOT NUMBER	UNIT NUMBER	SQ.FT.	FLOOR
412.02	100	100	402	1ST
	101	101	402	1ST
	102	102	402	1ST
	103	103	402	1ST
	104	104	402	1ST
	105	105	402	1ST
	106	106	402	1ST
	107	107	227.5	1ST
	108	108	402	1ST
	200	200	402	2ND
	201	201	402	2ND
	202	202	402	2ND
	203	203	402	2ND
	204	204	402	2ND
	205	205	402	2ND
	206	206	402	2ND
	207	207	402	2ND
	208	208	402	2ND
	209	209	402	2ND
	210	210	402	2ND
	211	211	402	2ND
	300	300	1,055	3RD
	301	301	402	3RD
	302	302	402	3RD
	303	303	402	3RD
	304	304	402	3RD
	305	305	402	3RD
	306	306	402	3RD
	307	307	402	3RD
	308	308	402	3RD
	309	309	402	3RD
	310	310	402	3RD

JOHN F. KENNEDY BEACH DRIVE
85' WIDE

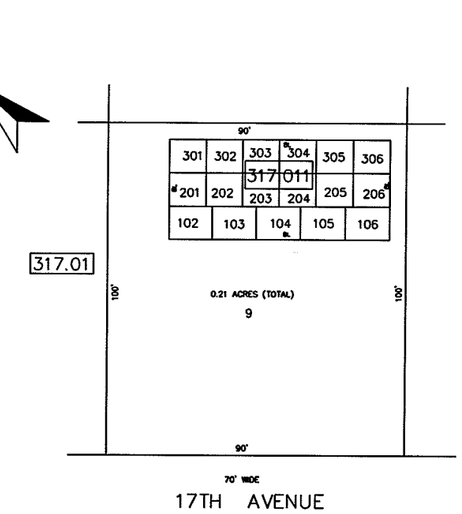

OUTRIGGER MOTEL CONDOMINIUM

BLOCK NUMBER	LOT NUMBER	UNIT NUMBER	SQ.FT.	FLOOR
317.011	102	102	360	1ST
	103	103	360	1ST
	104	104	360	1ST
	105	105	360	1ST
	106	106	360	1ST
	201	201	360	2ND
	202	202	360	2ND
	203	203	360	2ND
	204	204	360	2ND
	205	205	360	2ND
	206	206	360	2ND
	301	301	360	3RD
	302	302	360	3RD
	303	303	360	3RD
	304	304	360	3RD
	305	305	360	3RD
	306	306	360	3RD

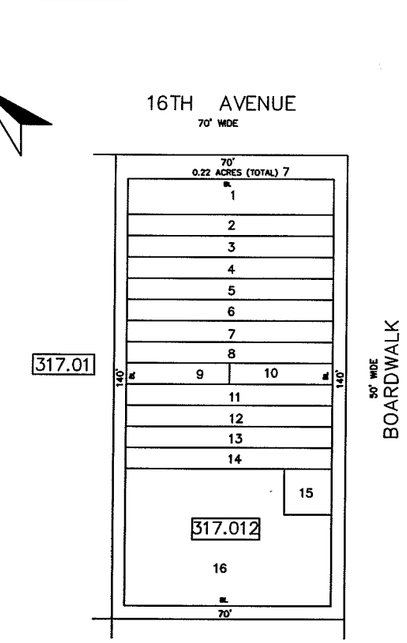

SCALE 1"=20'

1600 BOARDWALK CONDOMINIUMS

BLOCK NUMBER	LOT NUMBER	UNIT NUMBER	SQ. FT.	FLOOR
317.012	1	1	900	1ST
	2	2	280	1ST
	3	3	280	1ST
	4	4	280	1ST
	5	5	280	1ST
	6	6	280	1ST
	7	7	280	1ST
	8	8	280	1ST
	9	9	133	1ST
	10	10	133	1ST
	11	11	280	1ST
	12	12	280	1ST
	13	13	280	1ST
	14	14	280	1ST
	15	15	67	1ST
	16	16	5,000	2ND

THIS TAX MAP HAS BEEN DRAWN USING COMPUTER AIDED DRAFTING/ DESIGN (CAD/D) AND COORDINATE GEOMETRY (COGO)

REVISIONS		
DATE	NAME	NO.

TAX MAP
CITY OF NORTH WILDWOOD
CAPE MAY COUNTY, NEW JERSEY

SCALE: AS SHOWN DATE: NOVEMBER 3, 2003

LEWIS H. CONLEY JR.
NEW JERSEY LICENSED LAND SURVEYOR NO. 21212
van note-harvey associates, p.c.
CONSULTING ENGINEERS, PLANNERS, LAND SURVEYORS
211 N. MAIN STREET CAPE MAY COURT HOUSE, N.J. 08210

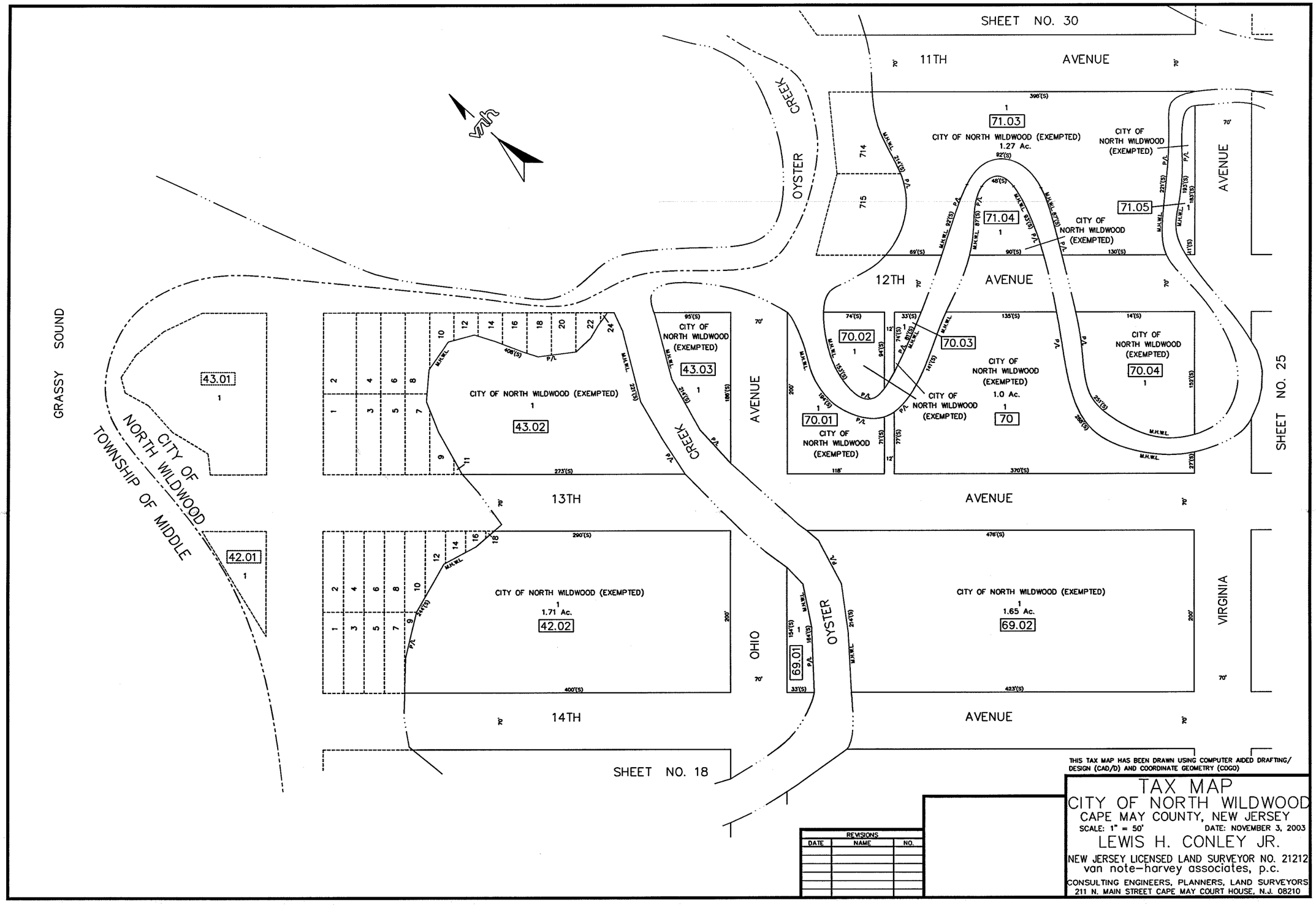

THIS TAX MAP HAS BEEN DRAWN USING COMPUTER AIDED DRAFTING/ DESIGN (CAD/D) AND COORDINATE GEOMETRY (COGO)

REVISIONS		
DATE	NAME	NO.

TAX MAP
CITY OF NORTH WILDWOOD
CAPE MAY COUNTY, NEW JERSEY

SCALE: 1" = 50' DATE: NOVEMBER 3, 2003

LEWIS H. CONLEY JR.
NEW JERSEY LICENSED LAND SURVEYOR NO. 21212
van note-harvey associates, p.c.
CONSULTING ENGINEERS, PLANNERS, LAND SURVEYORS
211 N. MAIN STREET CAPE MAY COURT HOUSE, N.J. 08210

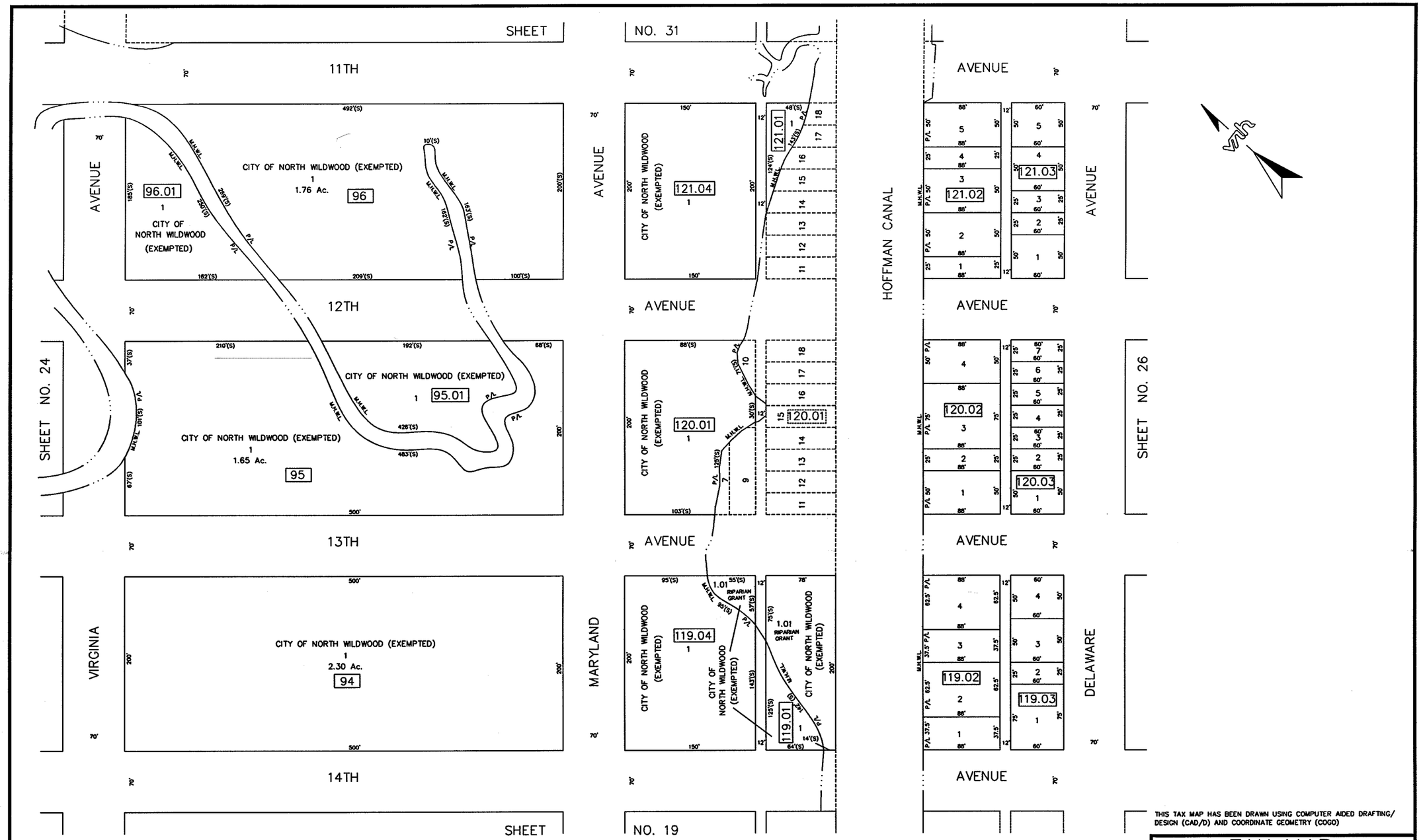

THIS TAX MAP HAS BEEN DRAWN USING COMPUTER AIDED DRAFTING/ DESIGN (CAD/D) AND COORDINATE GEOMETRY (COGO)

REVISIONS		
DATE	NAME	NO.

TAX MAP
CITY OF NORTH WILDWOOD
CAPE MAY COUNTY, NEW JERSEY

SCALE: 1" = 50' DATE: NOVEMBER 3, 2003

LEWIS H. CONLEY JR.

NEW JERSEY LICENSED LAND SURVEYOR NO. 21212
van note-harvey associates, p.c.

CONSULTING ENGINEERS, PLANNERS, LAND SURVEYORS
211 N. MAIN STREET CAPE MAY COURT HOUSE, N.J. 08210

THIS TAX MAP HAS BEEN DRAWN USING COMPUTER AIDED DRAFTING/ DESIGN (CAD/D) AND COORDINATE GEOMETRY (COGO)

REVISIONS		
DATE	NAME	NO.
NOV. 2008	LEWIS H. CONLEY JR.	21212

TAX MAP
CITY OF NORTH WILDWOOD
CAPE MAY COUNTY, NEW JERSEY

SCALE: 1" = 50' DATE: NOVEMBER 3, 2003

LEWIS H. CONLEY JR.
NEW JERSEY LICENSED LAND SURVEYOR NO. 21212
van note–harvey associates, p.c.
CONSULTING ENGINEERS, PLANNERS, LAND SURVEYORS
211 N. MAIN STREET CAPE MAY COURT HOUSE, N.J. 08210

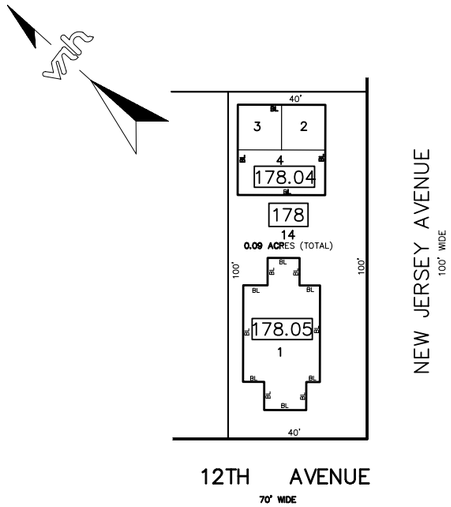

SCALE 1" = 20'

1110 NEW JERSEY AVENUE CONDOMINIUM

BLOCK NUMBER	LOT NUMBER	UNIT NUMBER	SQ. FT.	FLOOR
178.04	2	2	290	1ST
	3	3	290	1ST
	4	4	655	2ND
178.05	1	1	785	1ST

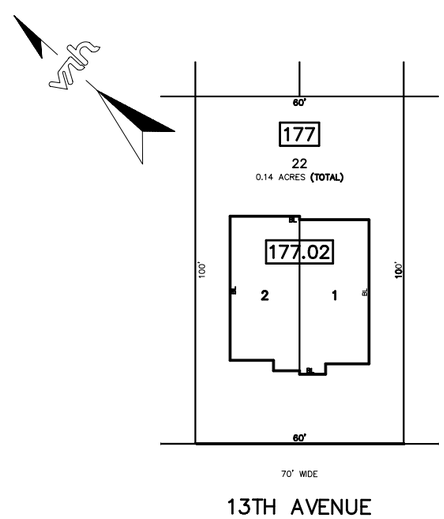

SCALE 1" = 20'

119 WEST 13TH AVENUE CONDOMINIUM

BLOCK NUMBER	LOT NUMBER	UNIT NUMBER	SQ. FT.	FLOOR
177.02	1	119	2,250	1ST–3RD
	2	121	2,250	1ST–3RD

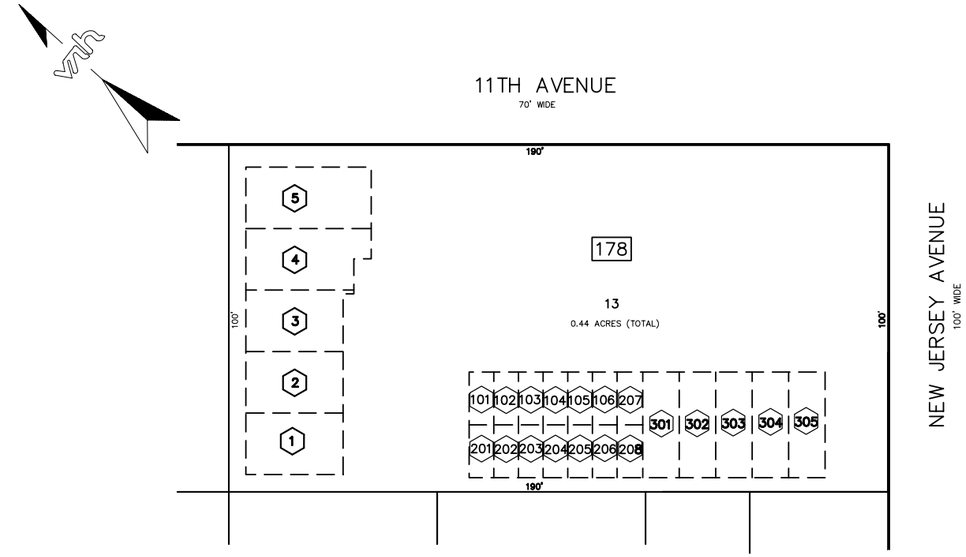

SCALE 1" = 20'

NEW ENGLAND CONDOMINIUMS

BLOCK NUMBER	LOT NUMBER	QUALIFIER	UNIT NUMBER	SQ. FT.	FLOOR
178	13	C0101	101	615	1ST
		C0102	102	352	1ST
		C0103	103	352	1ST
		C0104	104	352	1ST
		C0105	105	352	1ST
		C0106	106	352	1ST
		C0201	201	352	2ND
		C0202	202	352	2ND
		C0203	203	352	2ND
		C0204	204	352	2ND
		C0205	205	352	2ND
		C0206	206	352	2ND
		C0207	207	352	2ND
		C0208	208	352	2ND
		C0301	301	352	3RD
		C0302	302	577	3RD
		C0303	303	498	3RD
		C0304	304	577	3RD
		C0305	305	498	3RD
		C0001	1	392	1ST
		C0002	2	545	1ST
		C0003	3	927	1ST
		C0004	4	652	1ST
		C0005	5	768	2ND

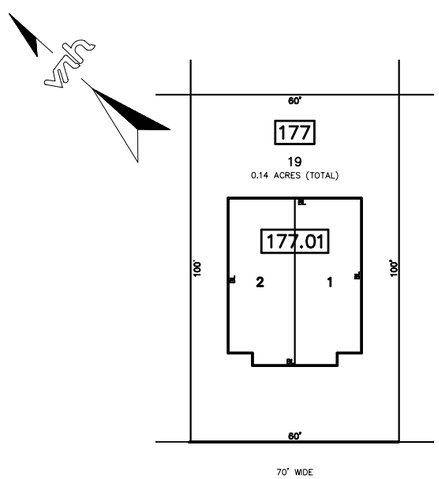

SCALE 1" = 20'

109–111 WEST 13TH AVENUE CONDOMINIUM

BLOCK NUMBER	LOT NUMBER	UNIT NUMBER	SQ. FT.	FLOOR
177.01	1	109	1,750	1ST/2ND
	2	111	1,750	1ST/2ND

LEGEND

(2) = QUALIFIER C0002

REVISIONS

DATE	NAME	NO.
NOV. 2008	LEWIS H. CONLEY JR.	21212

THIS TAX MAP HAS BEEN DRAWN USING COMPUTER AIDED DRAFTING/ DESIGN (CAD/D) AND COORDINATE GEOMETRY (COGO)

TAX MAP
CITY OF NORTH WILDWOOD
CAPE MAY COUNTY, NEW JERSEY

SCALE: AS SHOWN DATE: NOVEMBER 2008

LEWIS H. CONLEY JR.
NEW JERSEY LICENSED LAND SURVEYOR NO. 21212
van note–harvey associates, p.c.
CONSULTING ENGINEERS, PLANNERS, LAND SURVEYORS
211 N. MAIN STREET CAPE MAY COURT HOUSE, N.J. 08210

SHEET NO. 33

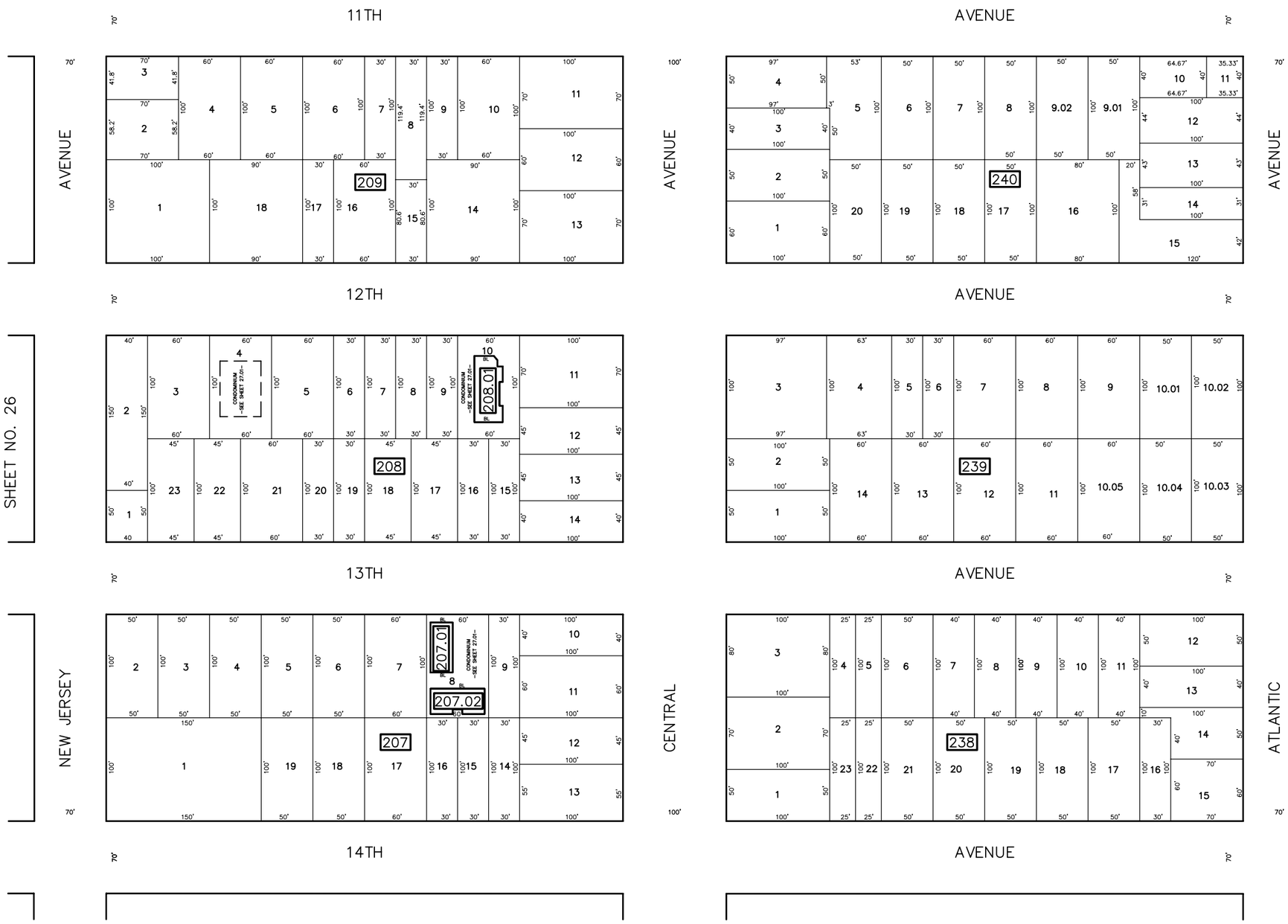

THIS TAX MAP HAS BEEN DRAWN USING COMPUTER AIDED DRAFTING/ DESIGN (CAD/D) AND COORDINATE GEOMETRY (COGO)

REVISIONS		
DATE	NAME	NO.
NOV. 2008	LEWIS H. CONLEY JR.	21212

TAX MAP
CITY OF NORTH WILDWOOD
CAPE MAY COUNTY, NEW JERSEY

SCALE: 1" = 50' DATE: NOVEMBER 3, 2003

LEWIS H. CONLEY JR.
NEW JERSEY LICENSED LAND SURVEYOR NO. 21212
van note–harvey associates, p.c.
CONSULTING ENGINEERS, PLANNERS, LAND SURVEYORS
211 N. MAIN STREET CAPE MAY COURT HOUSE, N.J. 08210

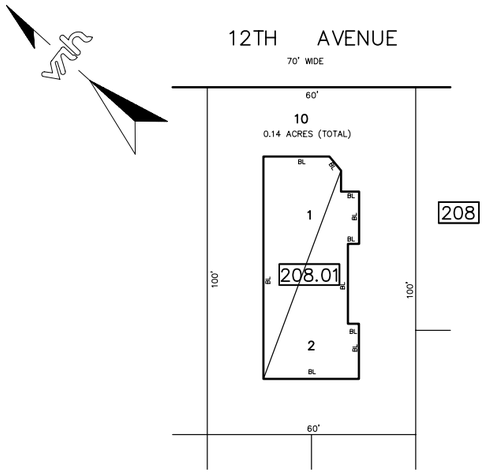

SCALE 1" = 30'

134TH EAST 12TH STREET CONDOMINIUM

BLOCK NUMBER	LOT NUMBER	UNIT NUMBER	SQ. FT.
208.01	1	A	1,630
	2	B	1,630

ODD LOT NUMBERS INDICATE FIRST FLOOR UNITS
EVEN LOT NUMBERS INDICATE SECOND FLOOR UNITS

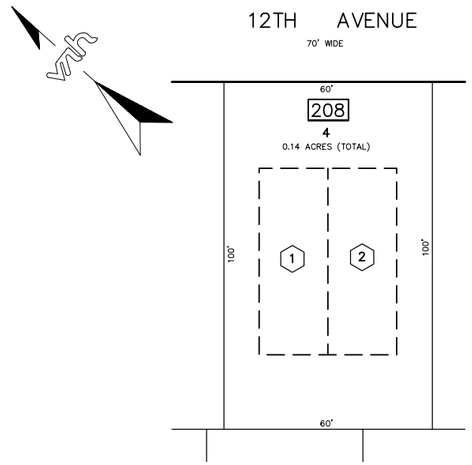

SCALE 1" = 20'

106–108 EAST 12TH AVENUE CONDOMINIUM

BLOCK NUMBER	LOT NUMBER	QUALIFIER	UNIT NUMBER	SQ. FT.	FLOOR
208	4	C0001	106	3,187	1ST/2ND/3RD
		C0002	108	3,187	1ST/2ND/3RD

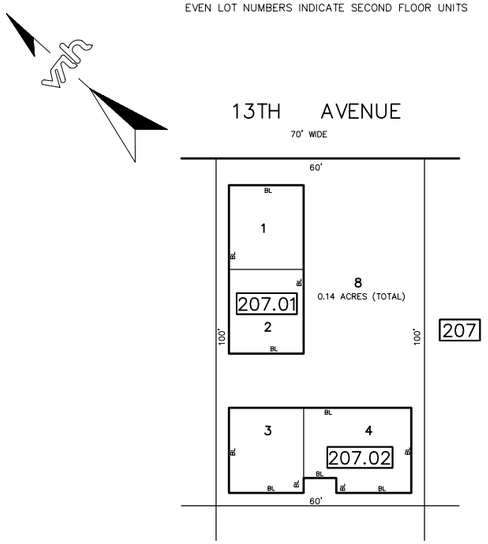

SCALE 1" = 30'

13TH STREET CONDOMINIUM

BLOCK NUMBER	LOT NUMBER	UNIT NUMBER	SQ. FT.
207.01	1	1	521
	2	2	521
207.02	3	3	527
	4	4	716

LEGEND

(2) = QUALIFIER C0002

REVISIONS		
DATE	NAME	NO.
NOV. 2008	LEWIS H. CONLEY JR.	21212

THIS TAX MAP HAS BEEN DRAWN USING COMPUTER AIDED DRAFTING/ DESIGN (CAD/D) AND COORDINATE GEOMETRY (COGO)

TAX MAP
CITY OF NORTH WILDWOOD
CAPE MAY COUNTY, NEW JERSEY

SCALE: AS SHOWN DATE: NOVEMBER 3, 2003

LEWIS H. CONLEY JR.

NEW JERSEY LICENSED LAND SURVEYOR NO. 21212

van note–harvey associates, p.c.

CONSULTING ENGINEERS, PLANNERS, LAND SURVEYORS
211 N. MAIN STREET CAPE MAY COURT HOUSE, N.J. 08210

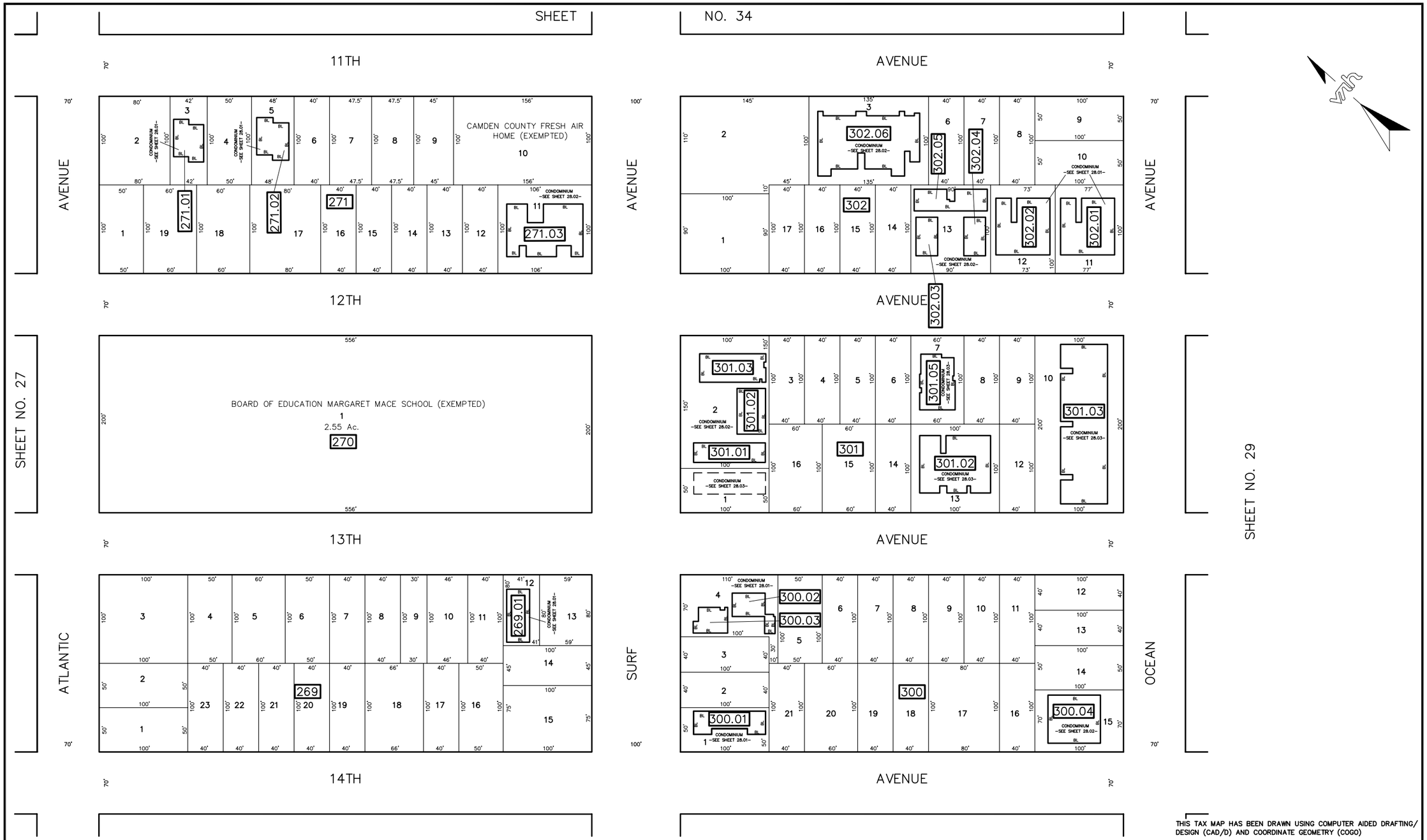

THIS TAX MAP HAS BEEN DRAWN USING COMPUTER AIDED DRAFTING/ DESIGN (CAD/D) AND COORDINATE GEOMETRY (COGO)

REVISIONS		
DATE	NAME	NO.
NOV. 2008	LEWIS H. CONLEY JR.	21212

TAX MAP
CITY OF NORTH WILDWOOD
CAPE MAY COUNTY, NEW JERSEY

SCALE: 1" = 50' DATE: NOVEMBER 3, 2003

LEWIS H. CONLEY JR.
NEW JERSEY LICENSED LAND SURVEYOR NO. 21212
van note–harvey associates, p.c.
CONSULTING ENGINEERS, PLANNERS, LAND SURVEYORS
211 N. MAIN STREET CAPE MAY COURT HOUSE, N.J. 08210

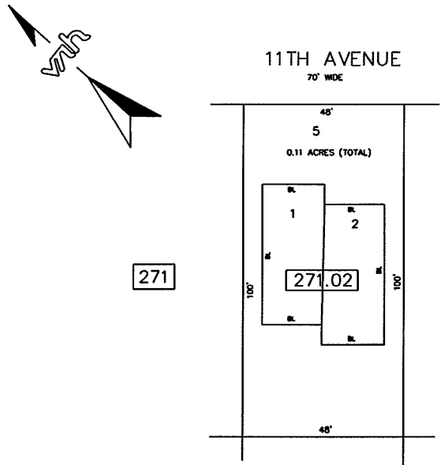

SCALE 1" = 20'
LOTS 1 & 2 ARE 2 STORY UNITS

308 EAST 11TH AVENUE CONDOMINIUM

BLOCK NUMBER	LOT NUMBER	UNIT NUMBER	SQ.FT.
271.02	1	A	1,532
	2	B	1,532

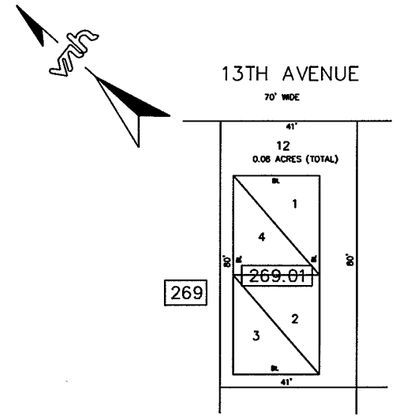

SCALE 1" = 20'

332 EAST 13TH AVENUE CONDOMINIUM

LOTS 1 & 2 ARE FIRST FLOOR UNITS
LOTS 3 & 4 ARE SECOND FLOOR UNITS

BLOCK NUMBER	LOT NUMBER	UNIT NUMBER	SQ.FT.
269.01	1	1	606
	2	2	774
	3	3	774
	4	4	774

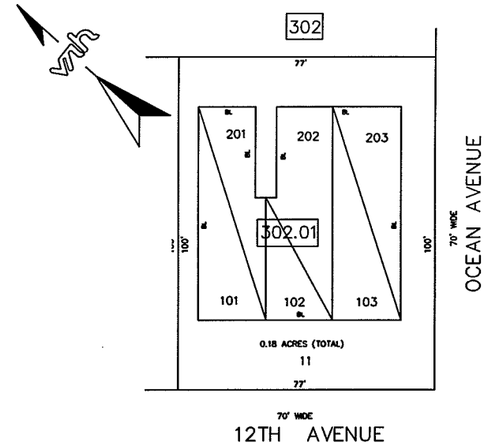

SCALE 1" = 20'

12TH & OCEAN CONDOMINIUM

LOTS 101,102,103 ARE FIRST FLOOR UNITS
LOTS 201,202,203 ARE SECOND FLOOR UNITS

BLOCK NUMBER	LOT NUMBER	UNIT NUMBER	SQ. FT.
302.01	101	101	1,302
	102	102	1,185
	103	103	1,302
	201	201	1,302
	202	202	1,185
	203	203	1,302

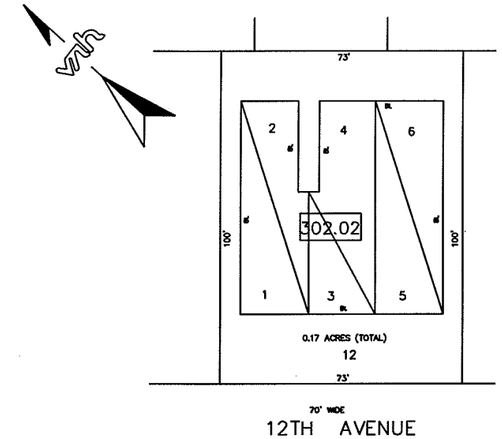

SCALE 1" = 20'

415 EAST 12TH AVENUE CONDOMINIUM

LOTS 1,3, & 5 ARE FIRST FLOOR UNITS
LOTS 2,4, & 6 ARE SECOND FLOOR UNITS

BLOCK NUMBER	LOT NUMBER	UNIT NUMBER	SQ. FT.
302.02	1	A	1,185
	2	B	1,185
	3	C	1,185
	4	D	1,185
	5	E	1,302
	6	F	1,302

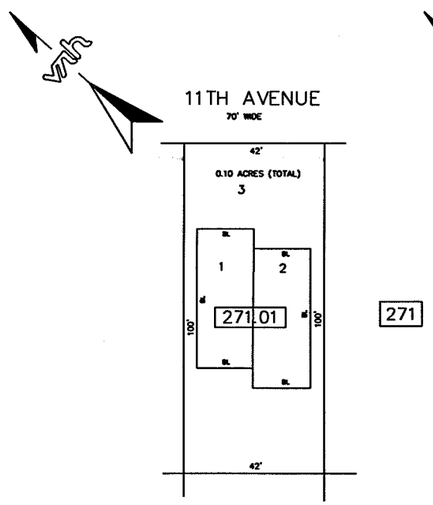

SCALE 1" = 20'
LOTS 1 & 2 ARE 2 STORY UNITS

304 EAST 11TH AVENUE CONDOMINIUM

BLOCK NUMBER	LOT NUMBER	UNIT NUMBER	SQ.FT.
271.01	1	A	1,360
	2	B	1,360

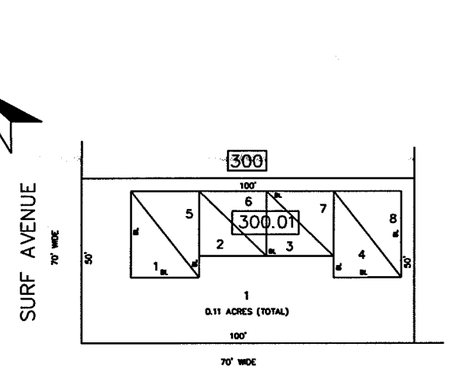

SCALE 1" = 20'
LOTS 1,2,3,4 ARE FIRST FLOOR UNITS
LOTS 5,6,7,8 ARE SECOND FLOOR UNITS

NEPTUNE CONDOMINIUM

BLOCK NUMBER	LOT NUMBER	UNIT NUMBER	SQ.FT.
300.01	1	1	456
	2	2	349
	3	3	360
	4	4	458
	5	5	460
	6	6	355
	7	7	360
	8	8	461

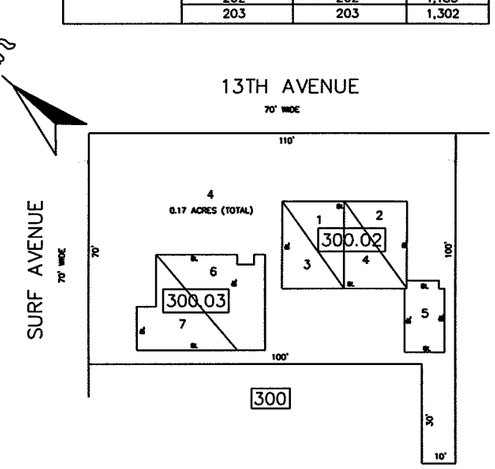

SCALE 1" = 20'

1301 SURF AVENUE CONDOMINIUM

BLOCK NUMBER	LOT NUMBER	UNIT NUMBER	SQ.FT.	FLOOR
300.02	1	1	489	1ST
	2	2	489	1ST
	3	3	489	2ND
	4	4	489	2ND
	5	5	252	1ST
300.03	6	6	976	1ST
	7	7	677	2ND

REVISIONS		
DATE	NAME	NO.

THIS TAX MAP HAS BEEN DRAWN USING COMPUTER AIDED DRAFTING/ DESIGN (CAD/D) AND COORDINATE GEOMETRY (COGO)

TAX MAP
CITY OF NORTH WILDWOOD
CAPE MAY COUNTY, NEW JERSEY

SCALE: AS SHOWN DATE: NOVEMBER 3, 2003

LEWIS H. CONLEY JR.
NEW JERSEY LICENSED LAND SURVEYOR NO. 21212
van note–harvey associates, p.c.
CONSULTING ENGINEERS, PLANNERS, LAND SURVEYORS
211 N. MAIN STREET CAPE MAY COURT HOUSE, N.J. 08210

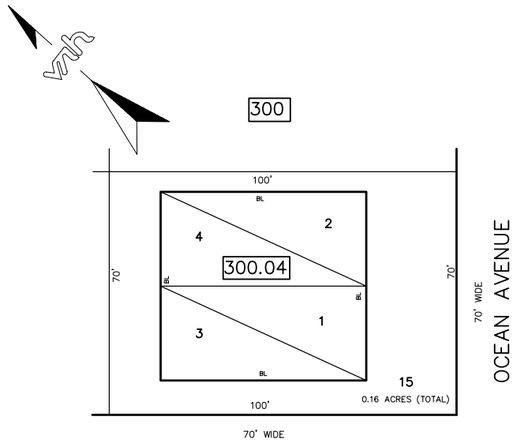

SCALE 1" = 20'

1310 OCEAN AVENUE CONDOMINIUM

BLOCK NUMBER	LOT NUMBER	UNIT NUMBER	SQ. FT.	FLOOR
300.04	1	A	1,474	1ST
	2	B	1,474	1ST
	3	C	1,474	2ND
	4	D	1,474	2ND

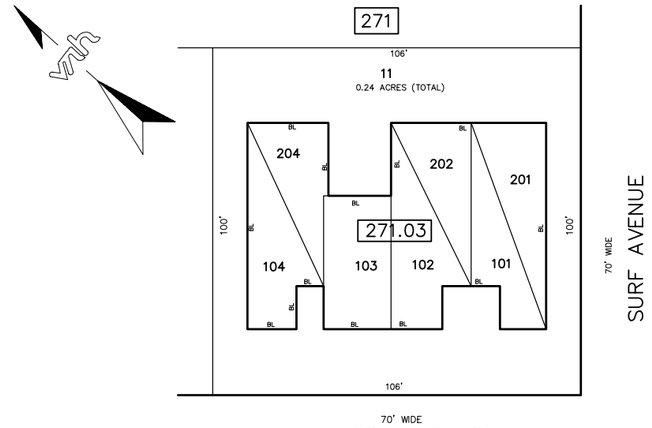

SCALE 1" = 20'

1108 SURF AVENUE CONDOMINIUM

BLOCK NUMBER	LOT NUMBER	UNIT NUMBER	SQ. FT.	FLOOR
271.03	101	101	1,228	2ND
	102	102	1,228	2ND
	103	103	1,773	2ND/3RD
	104	104	1,228	2ND
	201	201	1,228	3RD
	202	202	1,228	3RD
	204	204	1,228	3RD

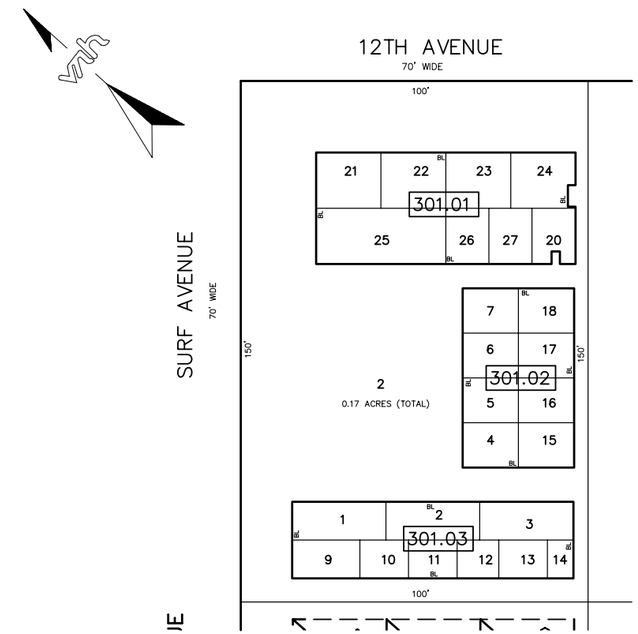

SCALE 1" = 20'

GOLDEN TIARA CONDOMINIUM

BLOCK NUMBER	LOT NUMBER	UNIT NUMBER	SQ. FT.	FLOOR
301.03	1	1	533	1ST
	2	2	533	1ST
	3	3	533	1ST
	9	9	509	2ND
	10	10	376	2ND
	11	11	406	2ND
	12	12	284	2ND
	13	13	398.5	2ND
	14	14	277	2ND
301.02	4	4	374	1ST
	5	5	374	1ST
	6	6	374	1ST
	7	7	374	1ST
	15	15	377	2ND
	16	16	377	2ND
	17	17	377	2ND
	18	18	377	2ND
301.01	20	20	268.5	1ST
	25	25	802.8	1ST
	26	26	218.7	1ST
	27	27	217.7	1ST
	21	21	382.5	2ND
	22	22	382.5	2ND
	23	23	426	2ND
	24	24	426	2ND

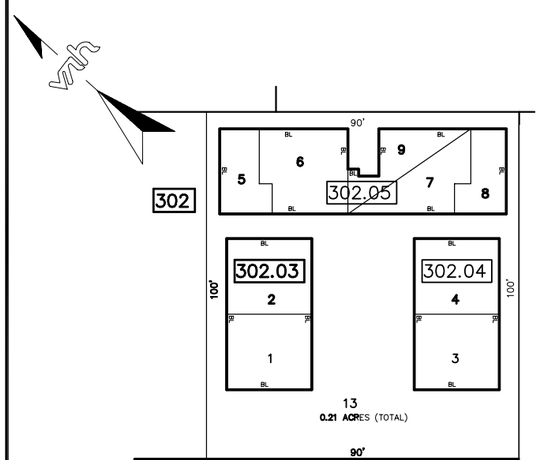

SCALE 1" = 20'

THE CANDLESTICK CONDOMINIUMS

BLOCK NUMBER	LOT NUMBER	UNIT NUMBER	SQ. FT.
302.03	1	1	533
	2	2	533
302.04	3	3	533
	4	4	533
302.05	5	5	298
	6	6	597
	7	7	716
	8	8	298
	9	9	622

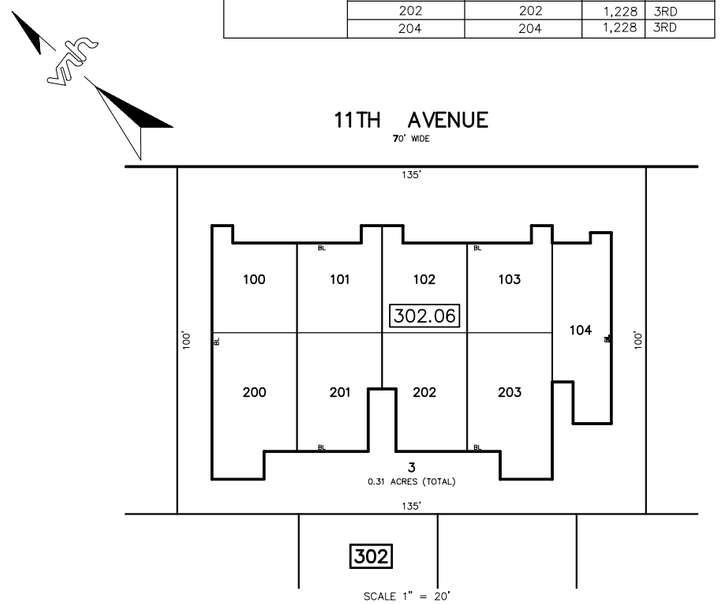

SCALE 1" = 20'

11TH AND BEACH CONDOMINIUM

BLOCK NUMBER	LOT NUMBER	UNIT NUMBER	SQ. FT.	FLOOR
302.06	100	100	1,952	1ST
	101	101	1,765	1ST
	102	102	1,765	1ST
	103	103	1,952	1ST
	104	104	2,091	1ST–2ND
	200	200	1,582	2ND
	201	201	1,460	2ND
	202	202	1,460	2ND
	203	203	1,582	2ND

THIS TAX MAP HAS BEEN DRAWN USING COMPUTER AIDED DRAFTING/ DESIGN (CAD/D) AND COORDINATE GEOMETRY (COGO)

REVISIONS		
DATE	NAME	NO.
NOV. 2008	LEWIS H. CONLEY JR.	21212

TAX MAP
CITY OF NORTH WILDWOOD
CAPE MAY COUNTY, NEW JERSEY

SCALE: AS SHOWN DATE: NOVEMBER 3, 2003

LEWIS H. CONLEY JR.
NEW JERSEY LICENSED LAND SURVEYOR NO. 21212
van note–harvey associates, p.c.
CONSULTING ENGINEERS, PLANNERS, LAND SURVEYORS
211 N. MAIN STREET CAPE MAY COURT HOUSE, N.J. 08210

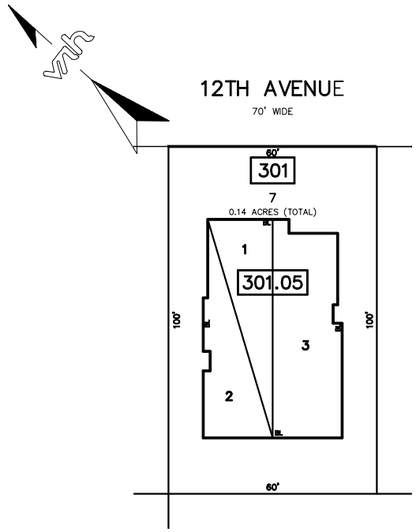

SCALE 1" = 20'

BEACH ARBOR CONDOMINIUM

BLOCK NUMBER	LOT NUMBER	UNIT NUMBER	SQ. FT.	FLOOR
301.05	1	416A	1,622	1ST
	2	416B	1,622	2ND
	3	418A	2,244	1ST/2ND

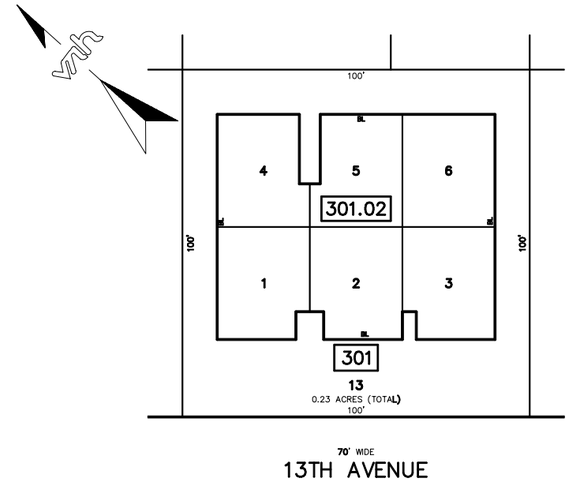

SCALE 1" = 20'

415 EAST 13TH AVENUE CONDOMINIUM

BLOCK NUMBER	LOT NUMBER	UNIT NUMBER	SQ. FT.	FLOOR
301.02	1	A	1,485	1ST
	2	B	1,485	1ST
	3	C	1,545	1ST
	4	D	1,485	2ND
	5	E	1,485	2ND
	6	F	1,545	2ND

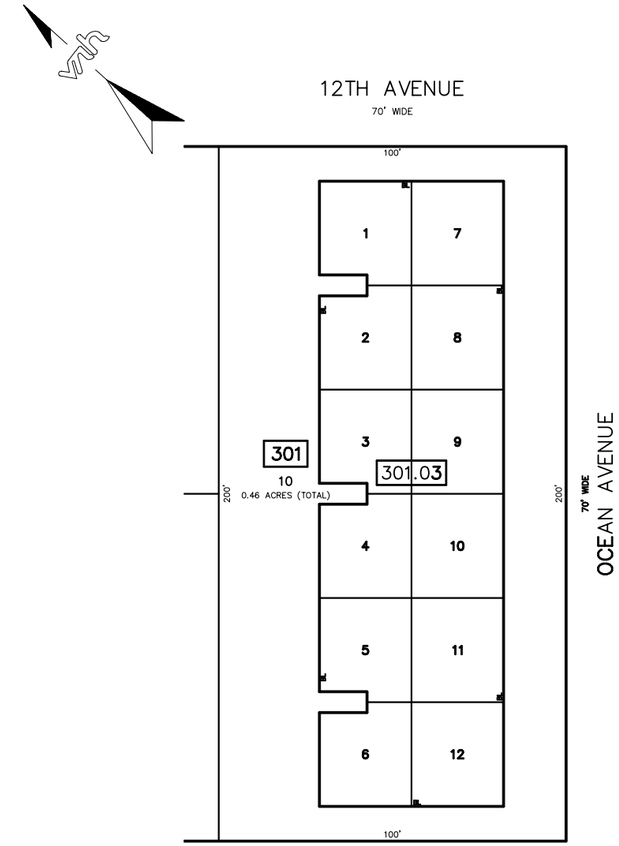

SCALE 1" = 20'

SEAHAVEN CONDOMINIUM

BLOCK NUMBER	LOT NUMBER	UNIT NUMBER	SQ. FT.	FLOOR
301.03	1	100	1,549	1ST
	2	101	1,549	1ST
	3	102	1,549	1ST
	4	103	1,549	1ST
	5	104	1,549	1ST
	6	105	1,549	1ST
	7	200	1,549	2ND
	8	201	1,549	2ND
	9	202	1,549	2ND
	10	203	1,549	2ND
	11	204	1,549	2ND
	12	205	1,549	2ND

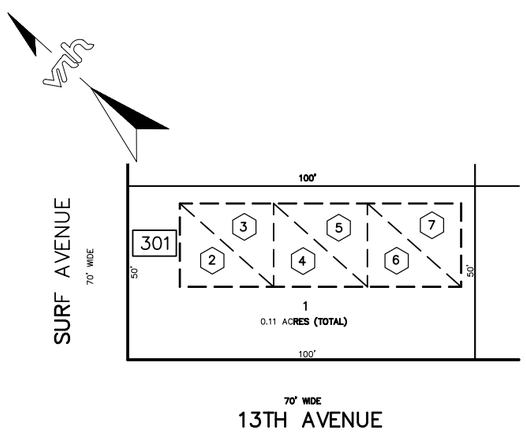

SCALE 1" = 20'

SUNNYSIDE CONDOMINIUMS

BLOCK NUMBER	LOT NUMBER	QUALIFIER	UNIT NUMBER	SQ. FT.	FLOOR
301	1	C0002	101	600	1ST
		C0003	201	600	2ND
		C0004	102	600	1ST
		C0005	202	600	2ND
		C0006	103	600	1ST
		C0007	203	600	2ND

LEGEND

(2) = QUALIFIER C0002

REVISIONS		
DATE	NAME	NO.

THIS TAX MAP HAS BEEN DRAWN USING COMPUTER AIDED DRAFTING/ DESIGN (CAD/D) AND COORDINATE GEOMETRY (COGO)

TAX MAP
CITY OF NORTH WILDWOOD
CAPE MAY COUNTY, NEW JERSEY

SCALE: AS SHOWN DATE: NOVEMBER 2008

LEWIS H. CONLEY JR.
NEW JERSEY LICENSED LAND SURVEYOR NO. 21212
van note–harvey associates, p.c.
CONSULTING ENGINEERS, PLANNERS, LAND SURVEYORS
211 N. MAIN STREET CAPE MAY COURT HOUSE, N.J. 08210

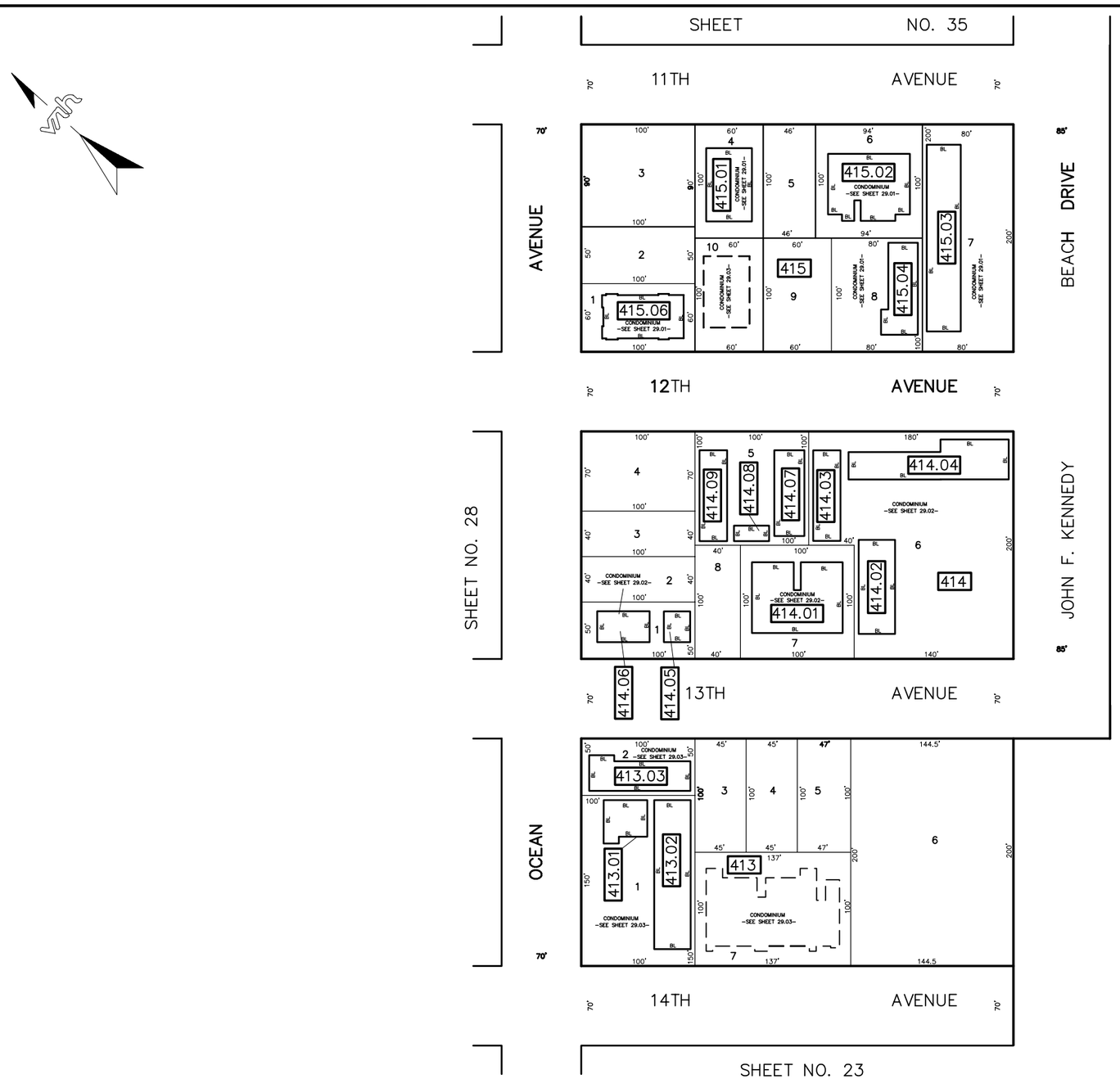

THIS TAX MAP HAS BEEN DRAWN USING COMPUTER AIDED DRAFTING/ DESIGN (CAD/D) AND COORDINATE GEOMETRY (COGO)

REVISIONS		
DATE	NAME	NO.
NOV. 2008	LEWIS H. CONLEY JR.	21212

TAX MAP
CITY OF NORTH WILDWOOD
CAPE MAY COUNTY, NEW JERSEY

SCALE: 1" = 50' DATE: NOVEMBER 3, 2003

LEWIS H. CONLEY JR.
NEW JERSEY LICENSED LAND SURVEYOR NO. 21212
van note–harvey associates, p.c.
CONSULTING ENGINEERS, PLANNERS, LAND SURVEYORS
211 N. MAIN STREET CAPE MAY COURT HOUSE, N.J. 08210

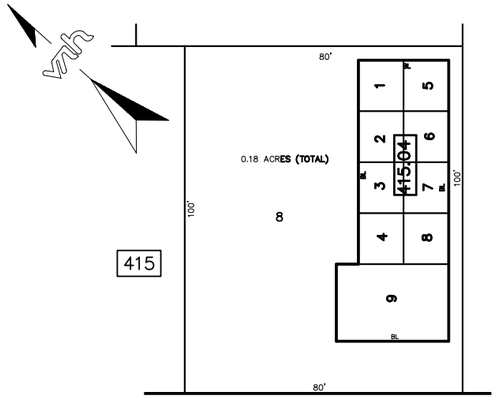

70' WIDE

12TH AVENUE

SCALE 1" = 20'

SAND AND WAVES CONDOMINIUM

BLOCK NUMBER	LOT NUMBER	UNIT NUMBER	SQ.FT.
415.04	1	1	321
	2	2	321
	3	3	321
	4	4	546
	5	5	546
	6	6	321
	7	7	321
	8	8	321
	9	9	1,487

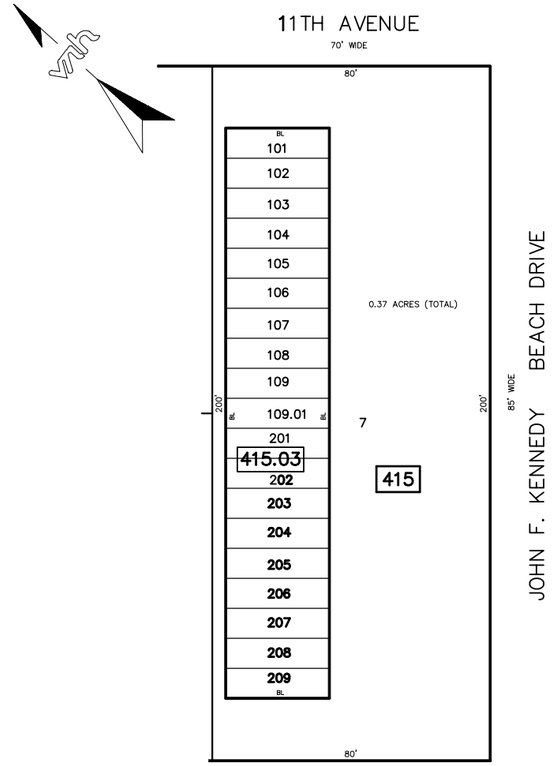

70' WIDE

12TH AVENUE

SCALE 1" = 20'

MAUNALOA BEACH CLUB CONDOMINIUM

BLOCK NUMBER	LOT NUMBER	UNIT NUMBER	SQ.FT.	FLOOR
415.03	101	101	710	1ST
	102	102	716	1ST
	103	103	324	1ST
	104	104	324	1ST
	105	105	324	1ST
	106	106	324	1ST
	107	107	324	1ST
	108	108	716	1ST
	109	109	463	1ST
	109.01	109 A	147	1ST
	201	201	710	2ND
	202	202	716	2ND
	203	203	324	2ND
	204	204	324	2ND
	205	205	324	2ND
	206	206	324	2ND
	207	207	324	2ND
	208	208	716	2ND
	209	209	710	2ND

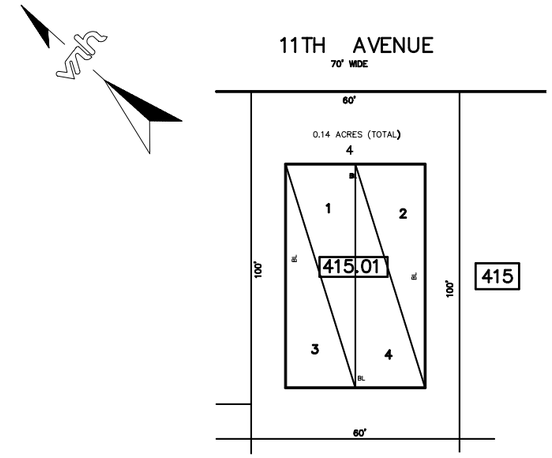

SCALE 1" = 20'

504 EAST 11TH AVENUE CONDOMINIUMS

BLOCK NUMBER	LOT NUMBER	UNIT NUMBER	SQ. FT.	FLOOR
415.01	1	A	1,500	2ND
	2	B	1,500	2ND
	3	C	1,500	1ST
	4	D	1.500	1ST

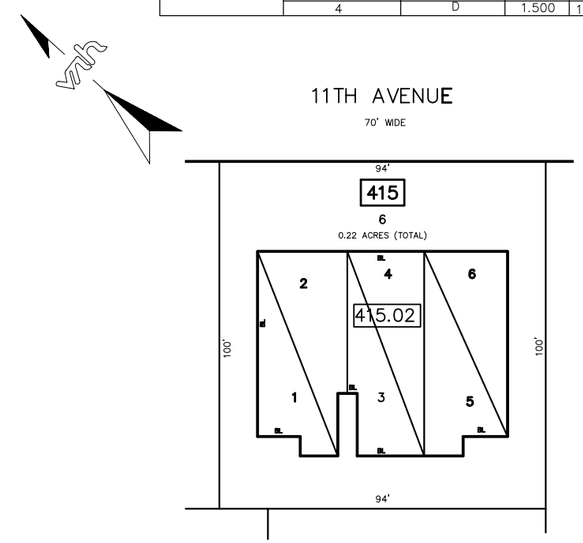

SCALE 1" = 20'

GALAXY CONDOMINIUMS

BLOCK NUMBER	LOT NUMBER	UNIT NUMBER	SQ. FT.	FLOOR
415.02	1	A	1,316	1ST
	2	B	1,316	2ND
	3	C	1,210	1ST
	4	D	1,316	2ND
	5	E	1,353	1ST
	6	F	1,353	2ND

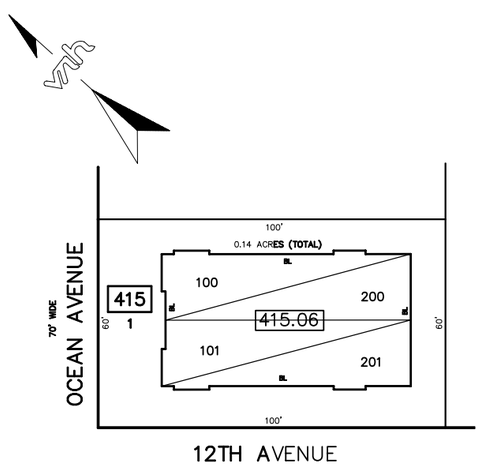

12TH AVENUE

70' WIDE

SCALE 1" = 20'

1109–1111 OCEAN AVENUE CONDOMINIUM

BLOCK NUMBER	LOT NUMBER	UNIT NUMBER	SQ. FT.	FLOOR
415.06	100	100	1,900	1ST/2ND
	101	101	1,900	1ST/2ND
	200	200	1,400	3RD
	201	201	1,400	3RD

THIS TAX MAP HAS BEEN DRAWN USING COMPUTER AIDED DRAFTING/ DESIGN (CAD/D) AND COORDINATE GEOMETRY (COGO)

REVISIONS		
DATE	NAME	NO.
NOV. 2008	LEWIS H. CONLEY JR.	21212

TAX MAP
CITY OF NORTH WILDWOOD
CAPE MAY COUNTY, NEW JERSEY

SCALE: AS SHOWN DATE: NOVEMBER 3, 2003

LEWIS H. CONLEY JR.
NEW JERSEY LICENSED LAND SURVEYOR NO. 21212
van note–harvey associates, p.c.
CONSULTING ENGINEERS, PLANNERS, LAND SURVEYORS
211 N. MAIN STREET CAPE MAY COURT HOUSE, N.J. 08210

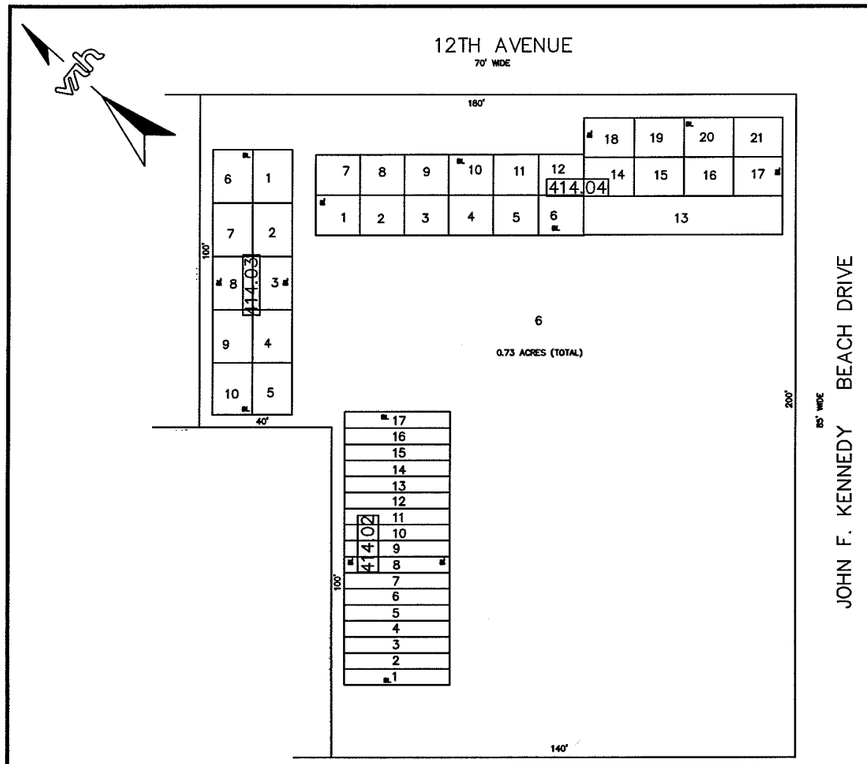

70' WIDE
13TH AVENUE

SCALE 1" = 20'

"ONE JAMES PLAZA" CONDOMINIUM MOTEL

BLOCK NUMBER	LOT NUMBER	UNIT NUMBER	SQ.FT.	FLOOR
414.02	1	A1	409	1
	2	A2	593	1
	3	A3	593	1
	4	A4	409	1
	5	A5	340	1
	6	A6	409	2
	7	A7	409	2
	8	A8	593	2
	9	A9	593	2
	10	A10	409	2
	11	A11	340	2
	12	A12	409	3
	13	A13	409	3
	14	A14	593	3
	15	A15	593	3
	16	A16	409	3
	17	A17	340	3
414.03	1	B1	287	1
	2	B2	287	1
	3	B3	287	1
	4	B4	287	1
	5	B5	287	1
	6	B12	494	2
	7	B13	494	2
	8	B14	494	2
	9	B15	494	2
	10	B16	963	2
414.04	1	B6	289	1
	2	B7	289	1
	3	B8	289	1
	4	B9	289	1
	5	B10	289	1
	6	B11	289	1
	7	B17	497	2
	8	B18	497	2
	9	B19	497	2
	10	B20	481	2
	11	B21	497	2
	12	B22	497	2

BLOCK NUMBER	LOT NUMBER	UNIT NUMBER	SQ.FT.	FLOOR
414.04	13	C1	1,501	1
	14	C2	398	2
	15	C3	404	2
	16	C4	461	2
	17	C5	461	2
	18	C6	398	3
	19	C7	404	3
	20	C8	456	3
	21	C9	465	3

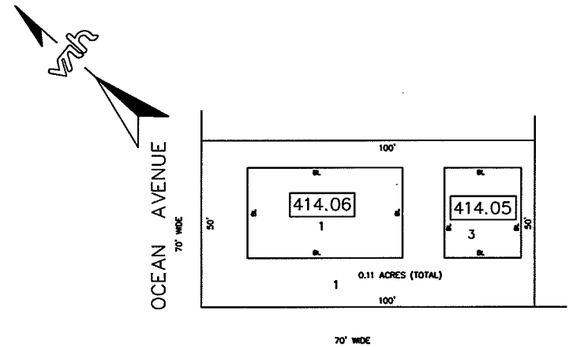

70' WIDE
13TH AVENUE

SCALE 1" = 20'

THE BEACHVIEW CONDOMINIUM

BLOCK NUMBER	LOT NUMBER	UNIT NUMBER	SQ.FT.
414.05	3	3	1,152
414.06	1	1	2,304

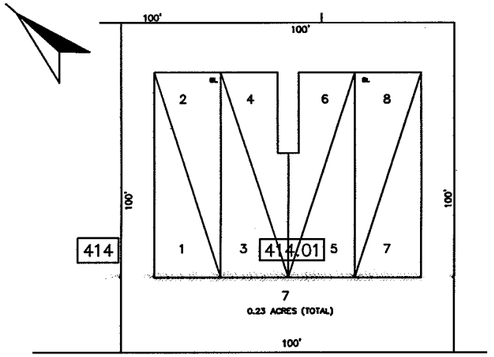

70' WIDE
13TH AVENUE

SCALE 1" = 20'
LOTS 1,3,5, & 7 ARE FIRST FLOOR UNITS
LOTS 2,4,6, & 8 ARE SECOND FLOOR UNITS

505 EAST 13TH AVENUE CONDOMINIUM

BLOCK NUMBER	LOT NUMBER	UNIT NUMBER	SQ. FT.	FLOOR
414.01	1	A	1,215	1ST
	2	B	1,215	2ND
	3	C	1,145	1ST
	4	D	1,145	2ND
	5	E	1,145	1ST
	6	F	1,145	2ND
	7	G	1,215	1ST
	8	H	1,215	2ND

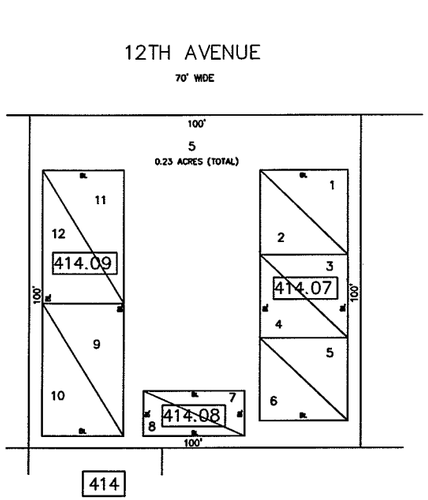

SCALE 1" = 20'

SURFSIDE LODGE CONDOMINIUM

BLOCK NUMBER	LOT NUMBER	UNIT NUMBER	SQ. FT.	FLOOR
414.07	1	1	612	1ST
	2	2	612	2ND
	3	3	602	1ST
	4	4	602	2ND
	5	5	614	1ST
	6	6	614	2ND
414.08	7	7	369	1ST
	8	8	369	2ND
414.09	9	9	705	1ST
	10	10	705	2ND
	11	11	921	1ST
	12	12	921	2ND

THIS TAX MAP HAS BEEN DRAWN USING COMPUTER AIDED DRAFTING/ DESIGN (CAD/D) AND COORDINATE GEOMETRY (COGO)

REVISIONS

DATE	NAME	NO.

TAX MAP
CITY OF NORTH WILDWOOD
CAPE MAY COUNTY, NEW JERSEY

SCALE: AS SHOWN DATE: NOVEMBER 3, 2003

LEWIS H. CONLEY JR.

NEW JERSEY LICENSED LAND SURVEYOR NO. 21212
van note-harvey associates, p.c.
CONSULTING ENGINEERS, PLANNERS, LAND SURVEYORS
211 N. MAIN STREET CAPE MAY COURT HOUSE, N.J. 08210

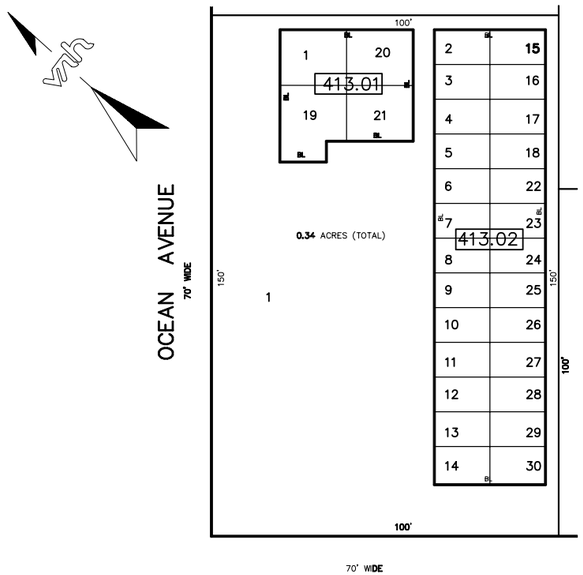

SCALE 1" = 20'

1309 OCEAN CONDOMINIUM

BLOCK NUMBER	LOT NUMBER	UNIT NUMBER	SQ.FT.	FLOOR
413.01	1	1	2,809	1 & 2
	19	19	416	3
	20	20	810	3
	21	21	254	3
413.02	2	2	786	1
	3	3	725	1
	4	4	400	1
	5	5	400	1
	6	6	725	1
	7	7	400	1
	8	8	400	1
	9	9	405	1
	10	10	786	2
	11	11	725	2
	12	12	400	2
	13	13	400	2
	14	14	725	2
	15	15	400	2
	16	16	400	2
	17	17	404	2
	18	18	258	2
	22	22	786	3
	23	23	725	3
	24	24	400	3
	25	25	400	3
	26	26	725	3
	27	27	400	3
	28	28	400	3
	29	29	404	3
	30	30	258	3

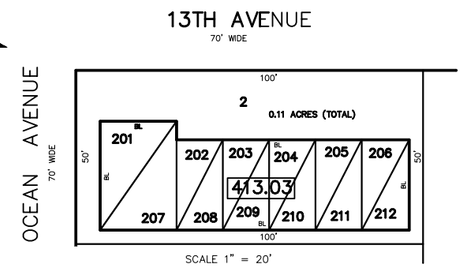

SCALE 1" = 20'

CLIPPER CONDOMINIUM

BLOCK NUMBER	LOT NUMBER	UNIT NUMBER	SQ.FT.	FLOOR
413.03	201	201	634	1
	202	202	347	1
	203	203	347	1
	204	204	347	1
	205	205	347	1
	206	206	347	1
	207	207	634	2
	208	208	347	2
	209	209	347	2
	210	210	347	2
	211	211	347	2
	212	212	347	2

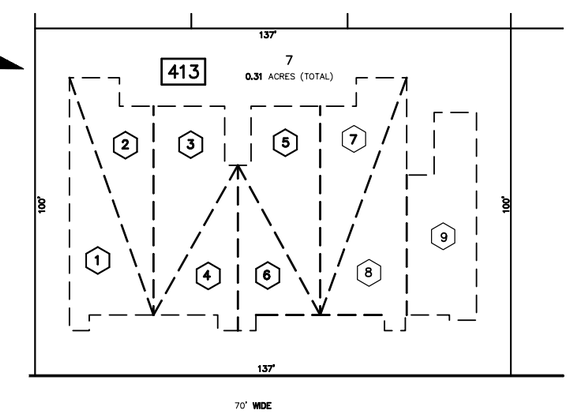

SCALE 1" = 20'

14TH & BEACH CONDOMINIUM

BLOCK NUMBER	LOT NUMBER	QUALIFIER	UNIT NUMBER	SQ. FT.	FLOOR
413	7	C0001	505-#100	1,945	1ST
		C0002	505-#200	1,602	2ND
		C0003	507-#101	1,723	1ST
		C0004	507-#201	1,443	2ND
		C0005	509-#102	1,723	1ST
		C0006	509-#202	1,443	2ND
		C0007	511-#103	1,942	1ST
		C0008	511-#203	1,601	2ND
		C0009	513	2,506	1ST/2ND

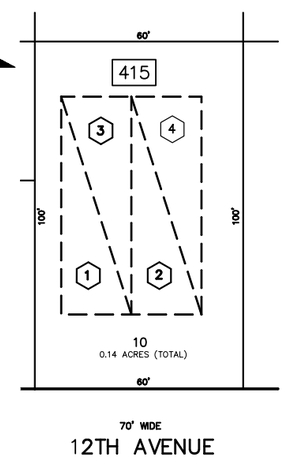

SCALE 1" = 20'

507 EAST 12TH AVENUE CONDOMINIUM

BLOCK NUMBER	LOT NUMBER	QUALIFIER	UNIT NUMBER	SQ. FT.	FLOOR
415	10	C0001	100	2,390	1ST/2ND
		C0002	101	2,390	1ST/2ND
		C0003	200	1,222	3RD
		C0004	201	1,222	3RD

THIS TAX MAP HAS BEEN DRAWN USING COMPUTER AIDED DRAFTING/ DESIGN (CAD/D) AND COORDINATE GEOMETRY (COGO)

LEGEND

(2) = QUALIFIER C0002

REVISIONS		
DATE	NAME	NO.
NOV. 2008	LEWIS H. CONLEY JR.	21212

TAX MAP
CITY OF NORTH WILDWOOD
CAPE MAY COUNTY, NEW JERSEY

SCALE: AS SHOWN DATE: NOVEMBER 3, 2003

LEWIS H. CONLEY JR.
NEW JERSEY LICENSED LAND SURVEYOR NO. 21212
van note-harvey associates, p.c.
CONSULTING ENGINEERS, PLANNERS, LAND SURVEYORS
211 N. MAIN STREET CAPE MAY COURT HOUSE, N.J. 08210

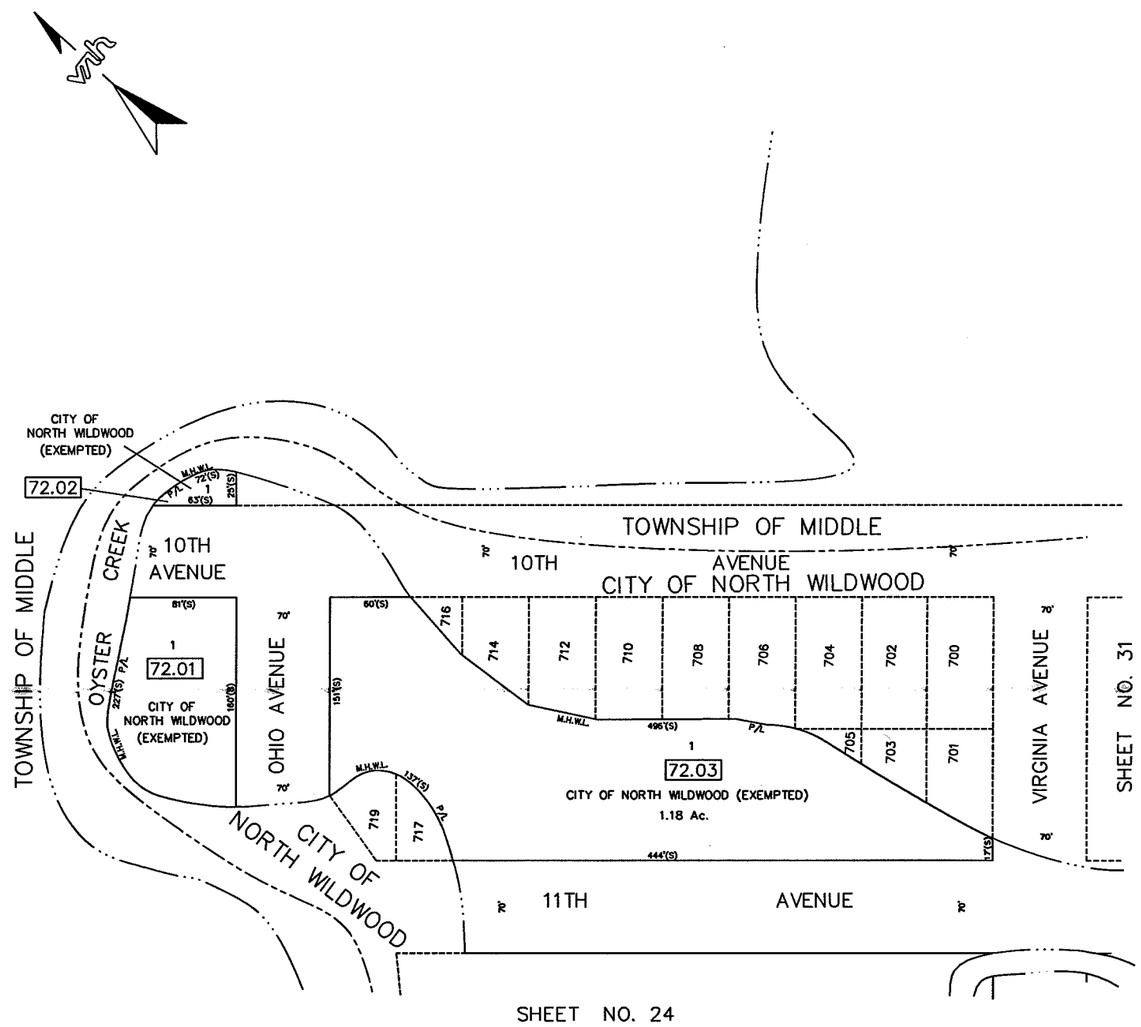

SHEET NO. 24

THIS TAX MAP HAS BEEN DRAWN USING COMPUTER AIDED DRAFTING/ DESIGN (CAD/D) AND COORDINATE GEOMETRY (COGO)

REVISIONS		
DATE	NAME	NO.

TAX MAP
CITY OF NORTH WILDWOOD
CAPE MAY COUNTY, NEW JERSEY

SCALE: 1" = 50' DATE: NOVEMBER 3, 2003

LEWIS H. CONLEY JR.

NEW JERSEY LICENSED LAND SURVEYOR NO. 21212
van note–harvey associates, p.c.

CONSULTING ENGINEERS, PLANNERS, LAND SURVEYORS
211 N. MAIN STREET CAPE MAY COURT HOUSE, N.J. 08210

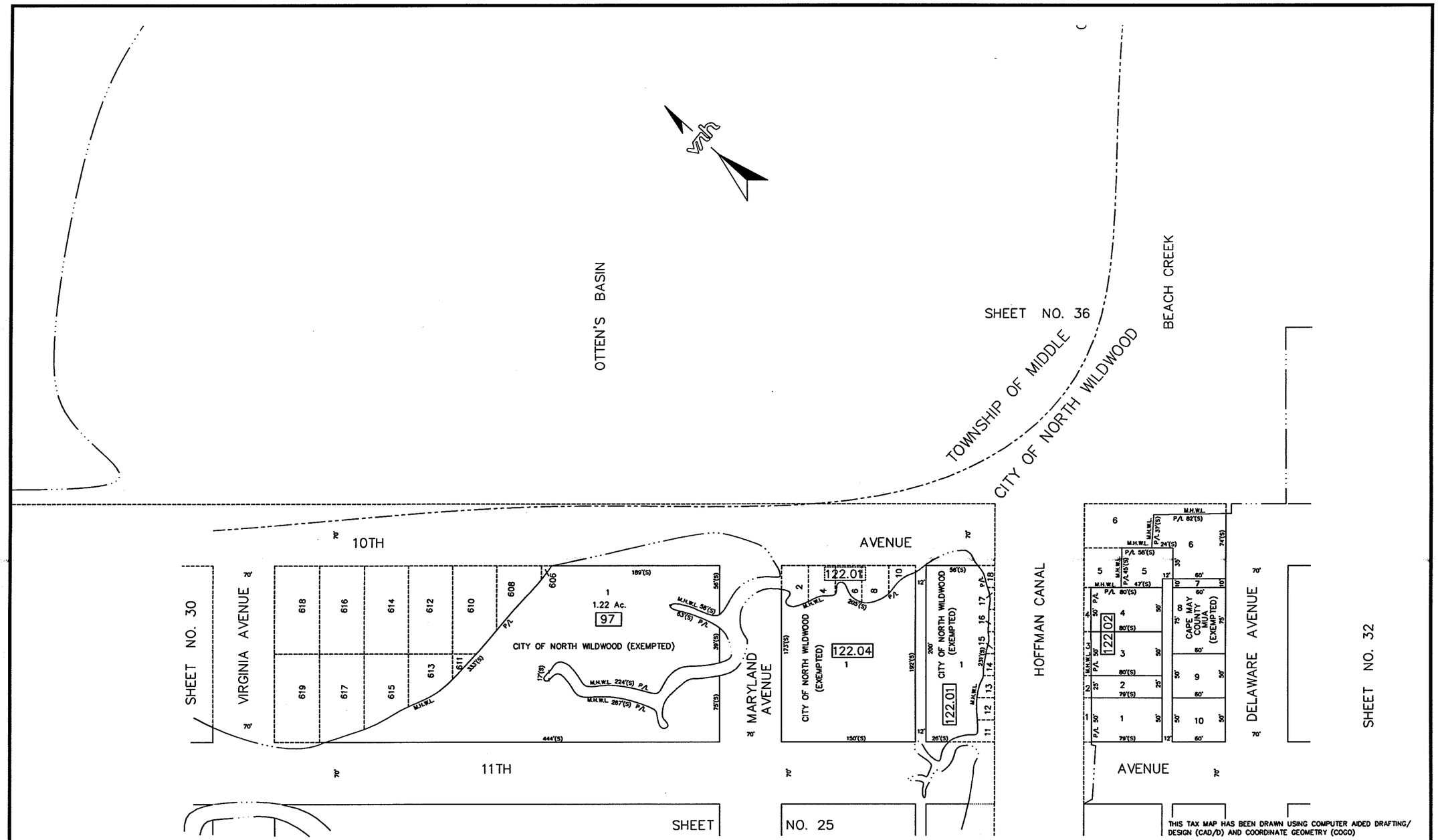

THIS TAX MAP HAS BEEN DRAWN USING COMPUTER AIDED DRAFTING/ DESIGN (CAD/D) AND COORDINATE GEOMETRY (COGO)

REVISIONS		
DATE	NAME	NO.

TAX MAP
CITY OF NORTH WILDWOOD
CAPE MAY COUNTY, NEW JERSEY

SCALE: 1" = 50' DATE: NOVEMBER 3, 2003

LEWIS H. CONLEY JR.

NEW JERSEY LICENSED LAND SURVEYOR NO. 21212
van note-harvey associates, p.c.

CONSULTING ENGINEERS, PLANNERS, LAND SURVEYORS
211 N. MAIN STREET CAPE MAY COURT HOUSE, N.J. 08210

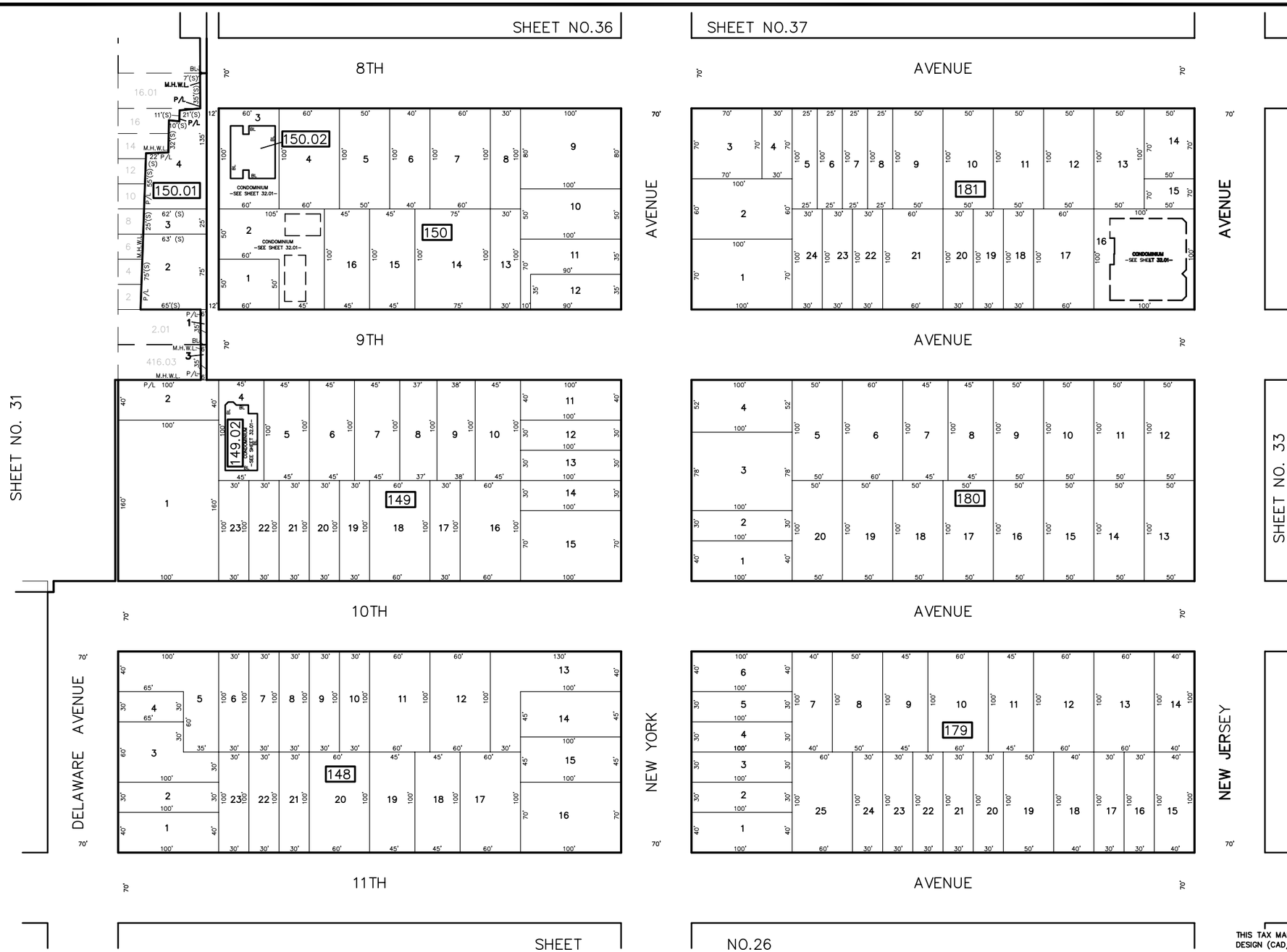

THIS TAX MAP HAS BEEN DRAWN USING COMPUTER AIDED DRAFTING/ DESIGN (CAD/D) AND COORDINATE GEOMETRY (COGO)

REVISIONS		
DATE	NAME	NO.
NOV. 2008	LEWIS H. CONLEY JR.	21212

TAX MAP
CITY OF NORTH WILDWOOD
CAPE MAY COUNTY, NEW JERSEY

SCALE: 1" = 50' DATE: NOVEMBER 3, 2003

LEWIS H. CONLEY JR.
NEW JERSEY LICENSED LAND SURVEYOR NO. 21212
van note–harvey associates, p.c.
CONSULTING ENGINEERS, PLANNERS, LAND SURVEYORS
211 N. MAIN STREET CAPE MAY COURT HOUSE, N.J. 08210

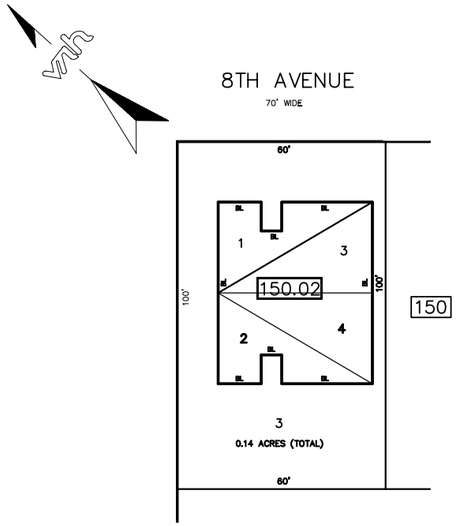

SCALE 1" = 20'
LOTS 1 & 2 ARE 1ST FLOOR UNITS
LOTS 3 & 4 ARE 2ND FLOOR UNITS

224 W. 8TH AVENUE CONDOMINIUM

BLOCK NUMBER	LOT NUMBER	UNIT NUMBER	SQ.FT.
150.02	1	1	1,112
	2	2	1,112
	3	3	1,112
	4	4	1,112

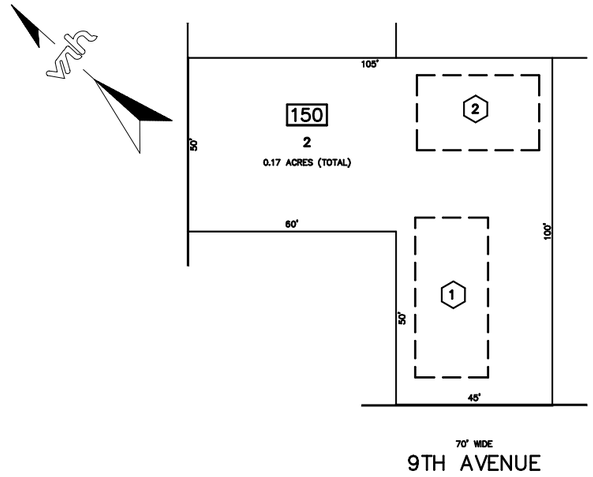

SCALE 1" = 20'

219 WEST 9TH AVENUE CONDOMINIUM

BLOCK NUMBER	LOT NUMBER	QUALIFIER	UNIT NUMBER	SQ. FT.	FLOOR
150	2	C0001	1A	966	1ST
		C0002	2B	1,521	1ST/2ND

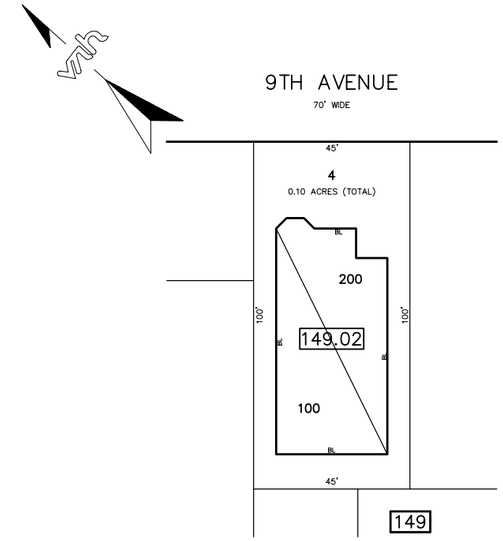

SCALE 1" = 20'

220 WEST 9TH AVENUE CONDOMINIUM

BLOCK NUMBER	LOT NUMBER	UNIT NUMBER	SQ.FT.	FLOOR
149.02	100	100	2,028	1ST
	200	200	2,028	2ND

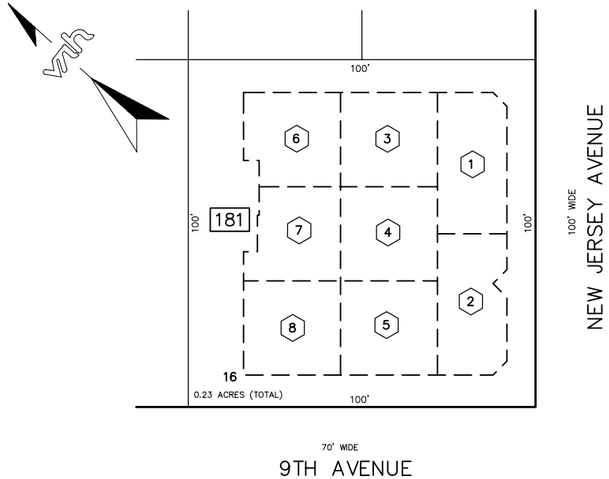

SCALE 1" = 20'

ISLAND WEST CONDOMINIUM

BLOCK NUMBER	LOT NUMBER	QUALIFIER	UNIT NUMBER	SQ. FT.	FLOOR
181	16	C0001	101	752	1ST
		C0002	102	788	1ST
		C0003	201	1,742	2ND
		C0004	202	1,750	2ND
		C0005	203	1,742	2ND
		C0006	304	1,742	3RD
		C0007	305	1,750	3RD
		C0008	306	1,742	3RD

LEGEND
(2) = QUALIFIER C0002

REVISIONS		
DATE	NAME	NO.
NOV. 2008	LEWIS H. CONLEY JR.	21212

THIS TAX MAP HAS BEEN DRAWN USING COMPUTER AIDED DRAFTING/ DESIGN (CAD/D) AND COORDINATE GEOMETRY (COGO)

TAX MAP
CITY OF NORTH WILDWOOD
CAPE MAY COUNTY, NEW JERSEY

SCALE: AS SHOWN DATE: NOVEMBER 3, 2003

LEWIS H. CONLEY JR.
NEW JERSEY LICENSED LAND SURVEYOR NO. 21212
van note–harvey associates, p.c.
CONSULTING ENGINEERS, PLANNERS, LAND SURVEYORS
211 N. MAIN STREET CAPE MAY COURT HOUSE, N.J. 08210

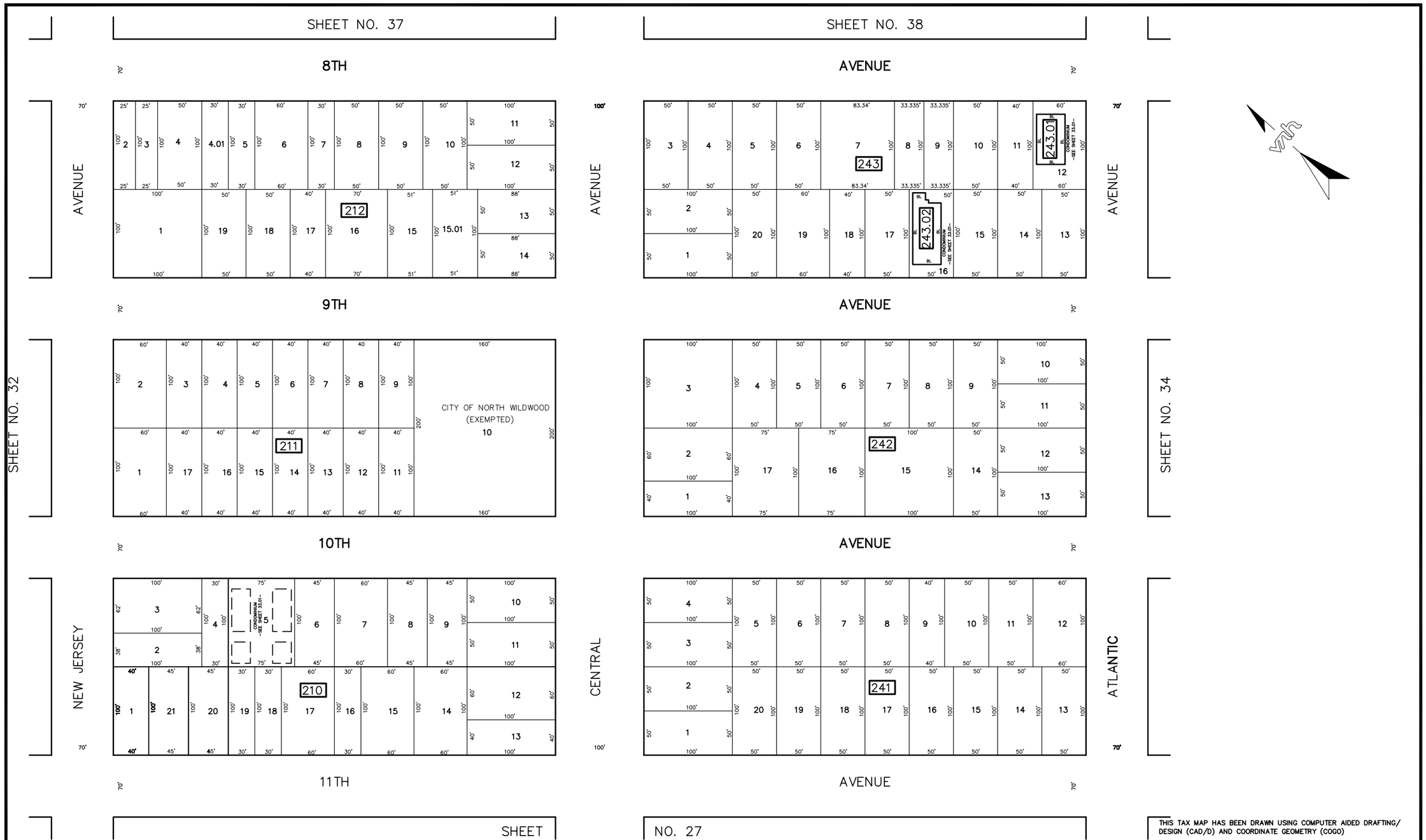

THIS TAX MAP HAS BEEN DRAWN USING COMPUTER AIDED DRAFTING/ DESIGN (CAD/D) AND COORDINATE GEOMETRY (COGO)

REVISIONS		
DATE	NAME	NO.
NOV. 2008	LEWIS H. CONLEY JR.	21212

TAX MAP
CITY OF NORTH WILDWOOD
CAPE MAY COUNTY, NEW JERSEY

SCALE: 1" = 50' DATE: NOVEMBER 3, 2003

LEWIS H. CONLEY JR.
NEW JERSEY LICENSED LAND SURVEYOR NO. 21212
van note–harvey associates, p.c.
CONSULTING ENGINEERS, PLANNERS, LAND SURVEYORS
211 N. MAIN STREET CAPE MAY COURT HOUSE, N.J. 08210

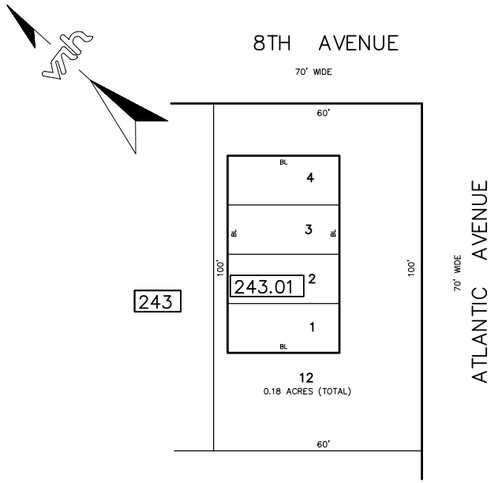

SCALE 1" = 20'

800 ATLANTIC AVENUE CONDOMINIUM

BLOCK NUMBER	LOT NUMBER	UNIT NUMBER	SQ.FT.
243.01	1	A	457
	2	B	457
	3	C	457
	4	D	457

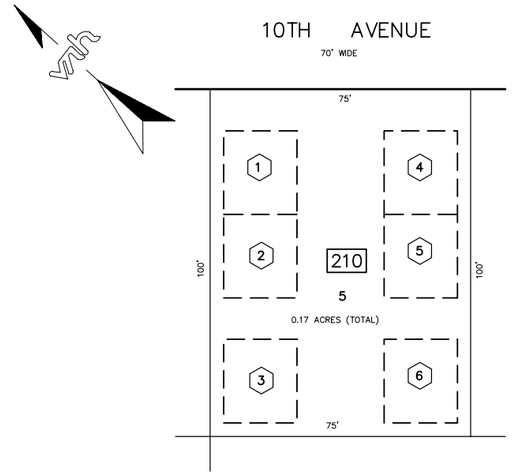

SCALE 1" = 20'

108–110 EAST 10TH AVENUE CONDOMINUM

BLOCK NUMBER	LOT NUMBER	QUALIFIER	UNIT NUMBER	SQ. FT.
210	5	C0001	1	508
		C0002	2	508
		C0003	3	508
		C0004	4	508
		C0005	5	508
		C0006	6	508

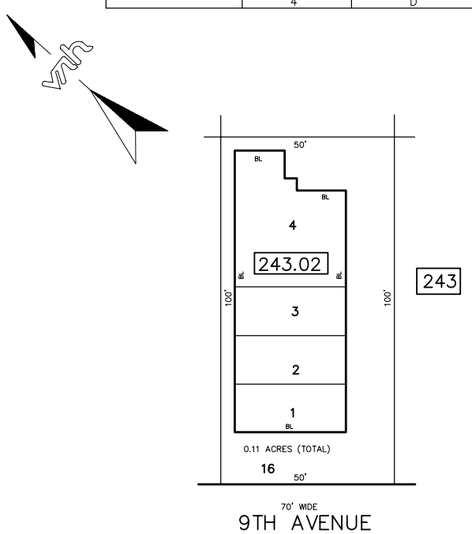

SCALE 1" = 20'

229 EAST 9TH AVENUE CONDOMINIUM

BLOCK NUMBER	LOT NUMBER	UNIT NUMBER	SQ.FT.
243.02	1	A	446
	2	B	446
	3	C	446
	4	D	1,065

THIS TAX MAP HAS BEEN DRAWN USING COMPUTER AIDED DRAFTING/ DESIGN (CAD/D) AND COORDINATE GEOMETRY (COGO)

REVISIONS

DATE	NAME	NO.
NOV. 2008	LEWIS H. CONLEY JR.	21212

TAX MAP
CITY OF NORTH WILDWOOD
CAPE MAY COUNTY, NEW JERSEY

SCALE: AS SHOWN DATE: NOVEMBER 3, 2003

LEWIS H. CONLEY JR.
NEW JERSEY LICENSED LAND SURVEYOR NO. 21212
van note–harvey associates, p.c.
CONSULTING ENGINEERS, PLANNERS, LAND SURVEYORS
211 N. MAIN STREET CAPE MAY COURT HOUSE, N.J. 08210

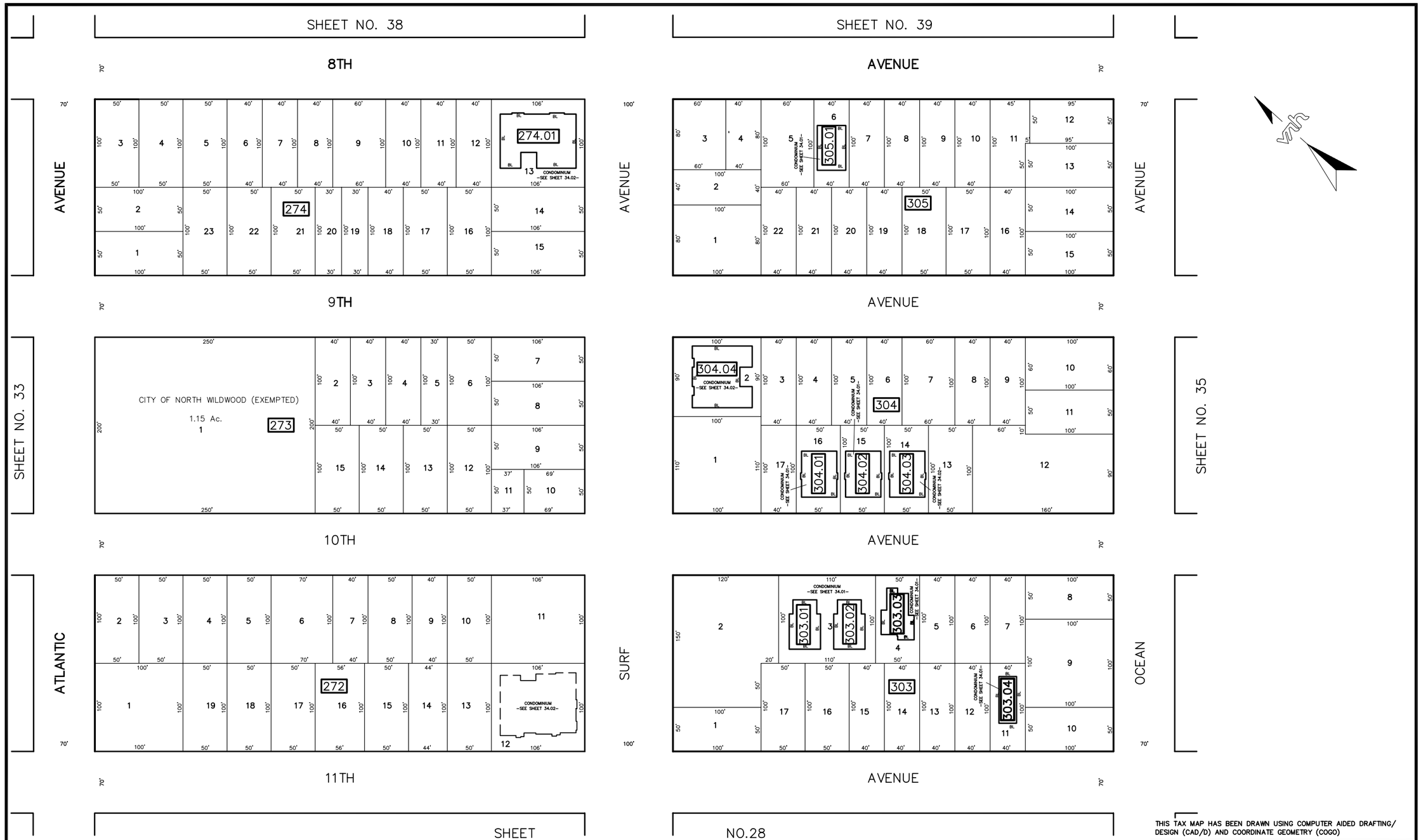

THIS TAX MAP HAS BEEN DRAWN USING COMPUTER AIDED DRAFTING/ DESIGN (CAD/D) AND COORDINATE GEOMETRY (COGO)

REVISIONS		
DATE	NAME	NO.
NOV. 2008	LEWIS H. CONLEY JR.	21212

TAX MAP
CITY OF NORTH WILDWOOD
CAPE MAY COUNTY, NEW JERSEY

SCALE: 1" = 50' DATE: NOVEMBER 3, 2003

LEWIS H. CONLEY JR.

NEW JERSEY LICENSED LAND SURVEYOR NO. 21212

van note–harvey associates, p.c.

CONSULTING ENGINEERS, PLANNERS, LAND SURVEYORS
211 N. MAIN STREET CAPE MAY COURT HOUSE, N.J. 08210

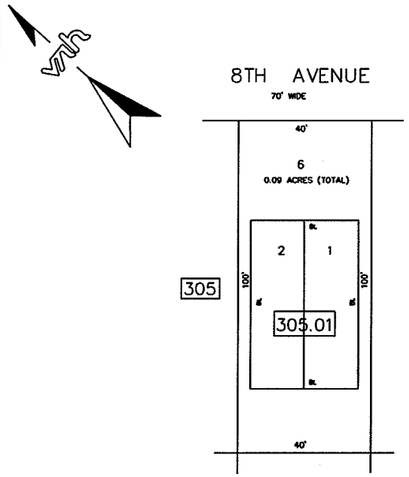

SCALE 1" = 20'
LOT NUMBERS 1 & 2 ARE 2 STORY UNITS

408 EAST 8TH AVENUE CONDOMINIUM

BLOCK NUMBER	LOT NUMBER	UNIT NUMBER	SQ. FT.
305.01	1	1	1,646
	2	2	1,646

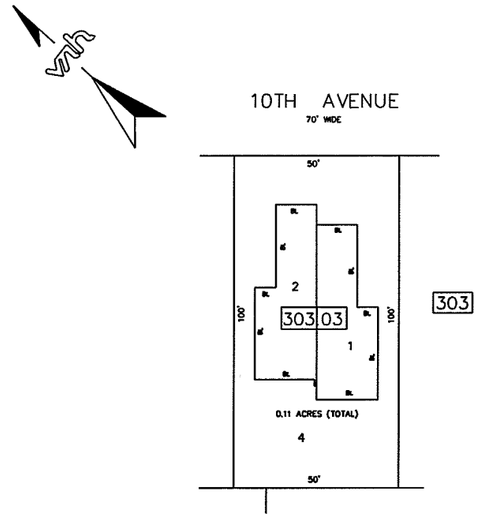

SCALE 1" = 20'
LOT NUMBERS 1 & 2 ARE 2 STORY UNITS

408 E. 10TH AVENUE CONDOMINIUM

BLOCK NUMBER	LOT NUMBER	UNIT NUMBER	SQ. FT.
303.03	1	1	1,582
	2	2	1,582

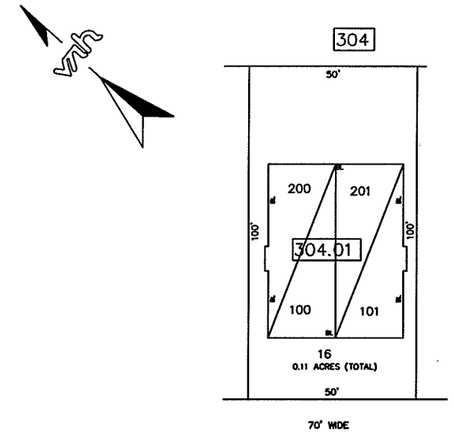

SCALE 1" = 20'

407 EAST 10TH STREET CONDOMINIUM

BLOCK NUMBER	LOT NUMBER	UNIT NUMBER	SQ. FT.	FLOOR
304.01	100	100	1,050	1ST
	101	101	1,050	1ST
	200	200	1,050	2ND
	201	201	1,050	2ND

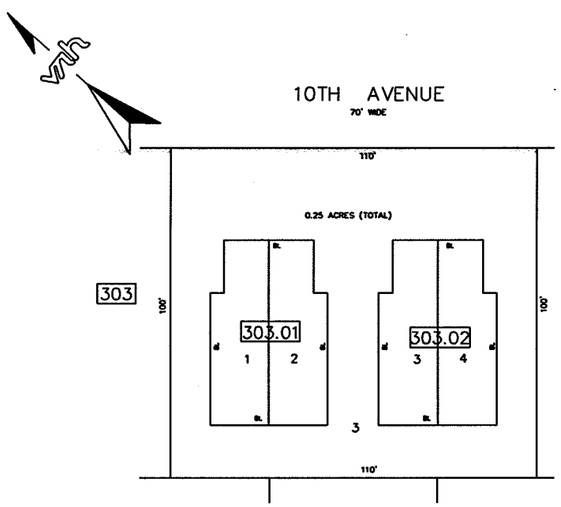

SCALE 1" = 20'
LOT NUMBERS 1 & 2 ARE 2 STORY UNITS

TENTH STREET CONDOMINIUM

BLOCK NUMBER	LOT NUMBER	UNIT NUMBER	SQ. FT.
303.01	1	A	1,400
	2	B	1,400
303.02	3	C	1,400
	4	D	1,400

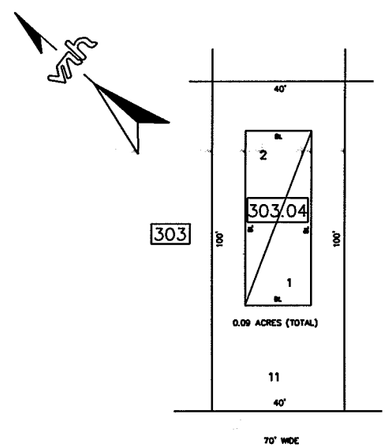

SCALE 1" = 20'

LOT NUMBER 1 FIRST FLOOR UNIT
LOT NUMBER 2 SECOND AND THIRD FLOOR UNIT

417 EAST 11TH AVENUE CONDOMINIUM

BLOCK NUMBER	LOT NUMBER	UNIT NUMBER	SQ. FT.
303.04	1	A	1,060
	2	B	1,780

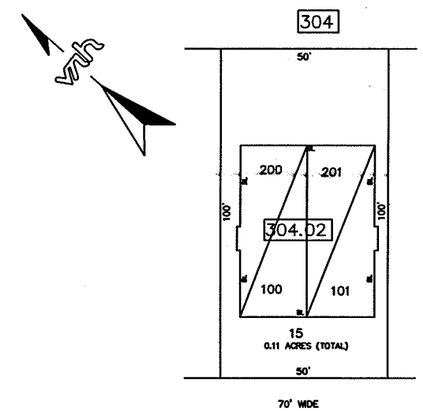

SCALE 1" = 20'

409 EAST 10TH STREET CONDOMINIUM

BLOCK NUMBER	LOT NUMBER	UNIT NUMBER	SQ. FT.	FLOOR
304.02	100	100	1,050	1ST
	101	101	1,050	1ST
	200	200	1,050	2ND
	201	201	1,050	2ND

THIS TAX MAP HAS BEEN DRAWN USING COMPUTER AIDED DRAFTING/ DESIGN (CAD/D) AND COORDINATE GEOMETRY (COGO)

REVISIONS		
DATE	NAME	NO.

TAX MAP
CITY OF NORTH WILDWOOD
CAPE MAY COUNTY, NEW JERSEY

SCALE: AS SHOWN DATE: NOVEMBER 3, 2003

LEWIS H. CONLEY JR.
NEW JERSEY LICENSED LAND SURVEYOR NO. 21212
van note-harvey associates, p.c.
CONSULTING ENGINEERS, PLANNERS, LAND SURVEYORS
211 N. MAIN STREET CAPE MAY COURT HOUSE, N.J. 08210

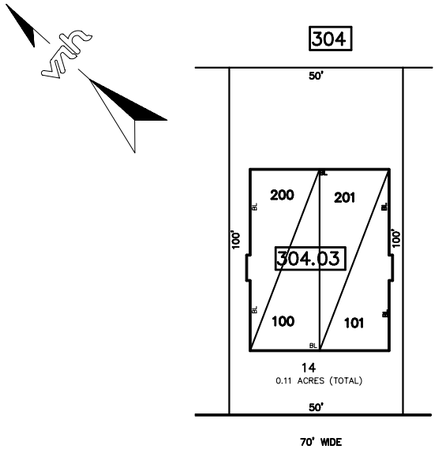

SCALE 1" = 20'

411 EAST 10TH STREET CONDOMINIUM

BLOCK NUMBER	LOT NUMBER	UNIT NUMBER	SQ. FT.	FLOOR
304.03	100	100	1,050	1ST
	101	101	1,050	1ST
	200	200	1,050	2ND
	201	201	1,050	2ND

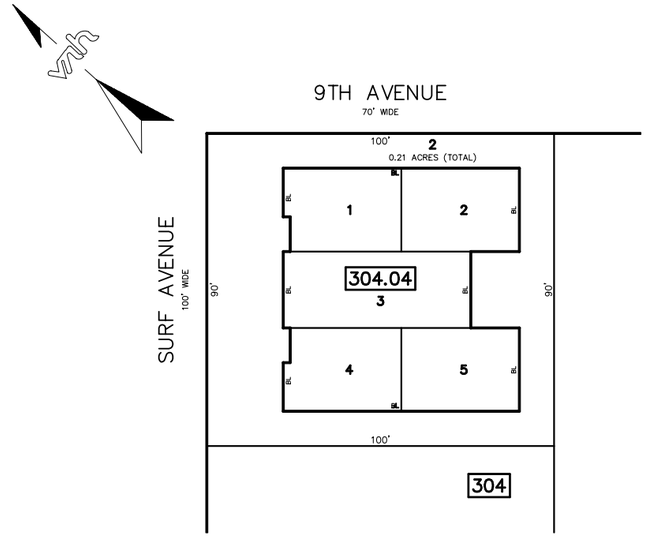

SCALE 1" = 20'

901–905 SURF AVENUE CONDOMINIUM

BLOCK NUMBER	LOT NUMBER	UNIT NUMBER	SQ. FT.	FLOOR
304.04	1	901#100	2,220	1ST/2ND
	2	901#200	1,648	3RD
	3	903#100	2,100	2ND/3RD
	4	905#100	2,220	1ST/2ND
	5	905#200	1,648	3RD

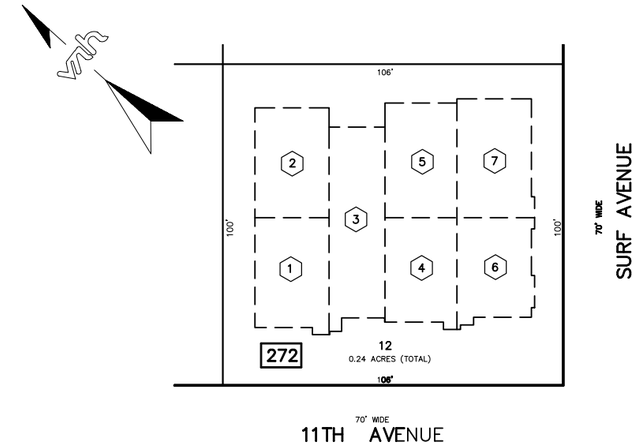

SCALE 1" = 20'

11TH & SURF CONDOMINIUMS

BLOCK NUMBER	LOT NUMBER	QUALIFIER	UNIT NUMBER	SQ. FT.	FLOOR
272	12	C0001	329–#100	XXX	1ST
		C0002	329–#200	XXX	2ND
		C0003	331	XXX	1ST/2ND
		C0004	333–#100	XXX	1ST
		C0005	333–#200	XXX	2ND
		C0006	335–#100	XXX	1ST
		C0007	335–#200	XXX	2ND

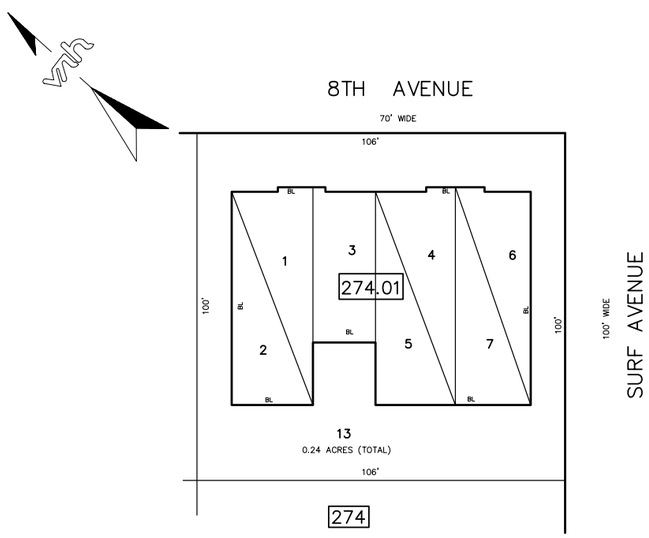

SCALE 1" = 20'

802 SURF AVENUE CONDOMINIUM

BLOCK NUMBER	LOT NUMBER	UNIT NUMBER	SQ. FT.	FLOOR
274.01	1	330A	1,300	1ST
	2	330B	1,300	2ND
	3	332	2,000	1ST/2ND
	4	334A	1,300	1ST
	5	334B	1,300	2ND
	6	336A	1,300	1ST
	7	336B	1,300	2ND

LEGEND

(2) = QUALIFIER C0002

REVISIONS		
DATE	NAME	NO.
NOV. 2008	LEWIS H. CONLEY JR.	21212

THIS TAX MAP HAS BEEN DRAWN USING COMPUTER AIDED DRAFTING/ DESIGN (CAD/D) AND COORDINATE GEOMETRY (COGO)

TAX MAP
CITY OF NORTH WILDWOOD
CAPE MAY COUNTY, NEW JERSEY

SCALE: AS SHOWN DATE: NOVEMBER 3, 2003

LEWIS H. CONLEY JR.
NEW JERSEY LICENSED LAND SURVEYOR NO. 21212
van note–harvey associates, p.c.
CONSULTING ENGINEERS, PLANNERS, LAND SURVEYORS
211 N. MAIN STREET CAPE MAY COURT HOUSE, N.J. 08210

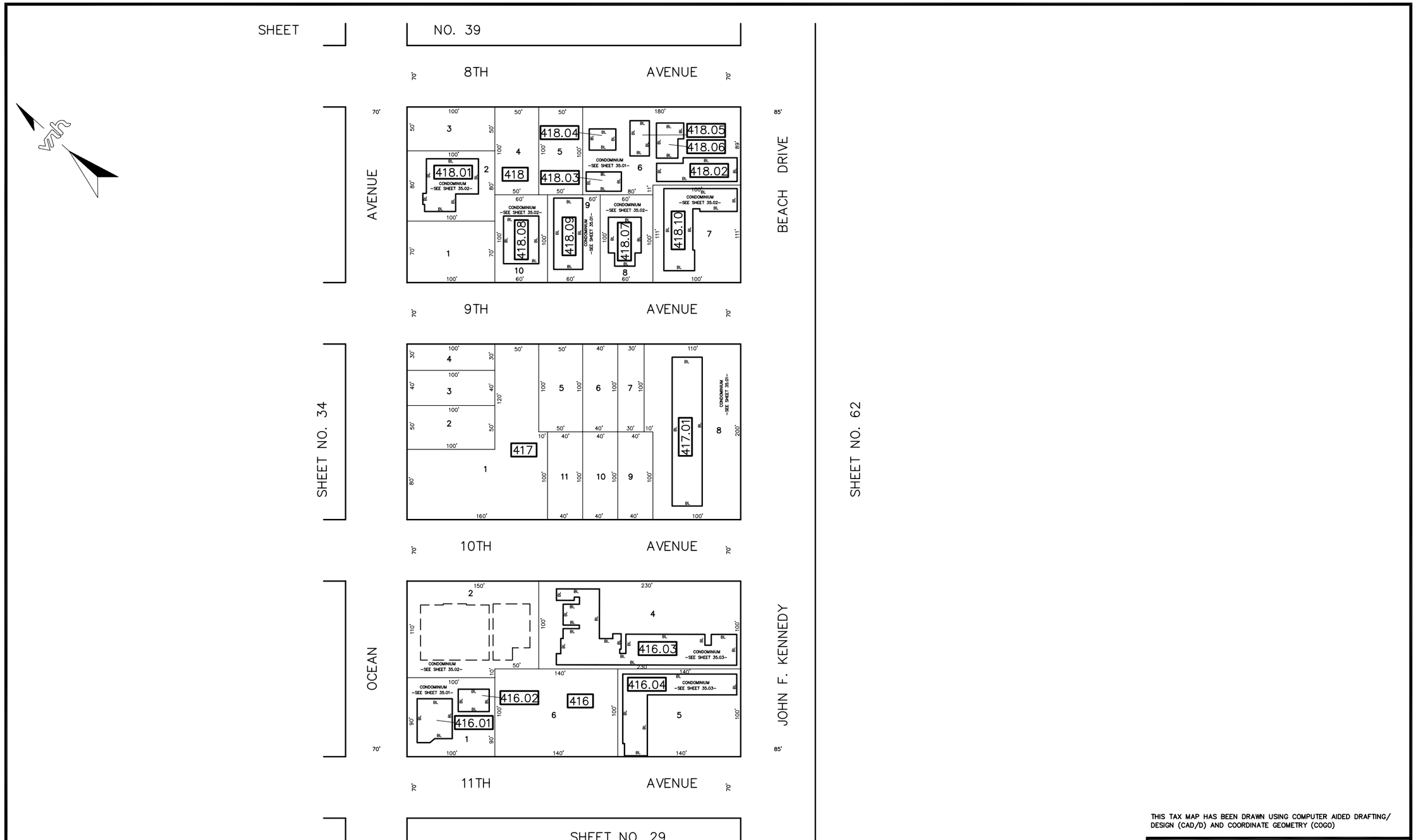

THIS TAX MAP HAS BEEN DRAWN USING COMPUTER AIDED DRAFTING/ DESIGN (CAD/D) AND COORDINATE GEOMETRY (COGO)

REVISIONS		
DATE	NAME	NO.
NOV. 2008	LEWIS H. CONLEY JR.	21212

TAX MAP
CITY OF NORTH WILDWOOD
CAPE MAY COUNTY, NEW JERSEY

SCALE: 1" = 50' DATE: NOVEMBER 3, 2003

LEWIS H. CONLEY JR.
NEW JERSEY LICENSED LAND SURVEYOR NO. 21212
van note–harvey associates, p.c.
CONSULTING ENGINEERS, PLANNERS, LAND SURVEYORS
211 N. MAIN STREET CAPE MAY COURT HOUSE, N.J. 08210

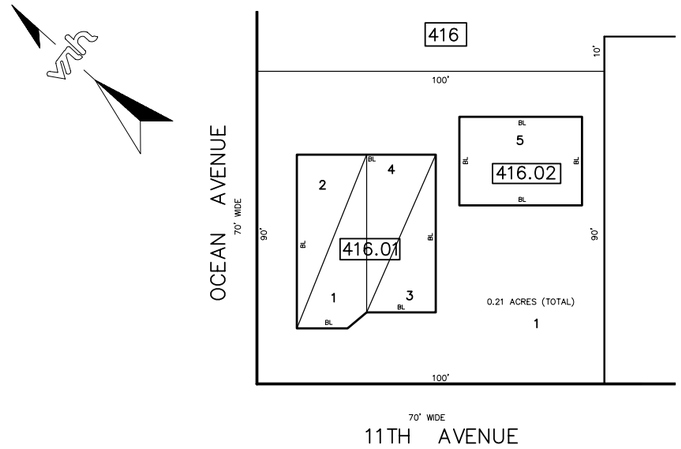

SCALE 1" = 20'
LOTS 1 & 3 ARE FIRST FLOOR UNITS
LOTS 2 & 4 ARE SECOND FLOOR UNITS

RUSMIN OCEAN GARDENS CONDOMINIUM

BLOCK NUMBER	LOT NUMBER	UNIT NUMBER	SQ. FT.
416.01	1	A	1,362
	2	B	1,620
	3	C	1,275
	4	D	1,720
416.02	5	E	1,200

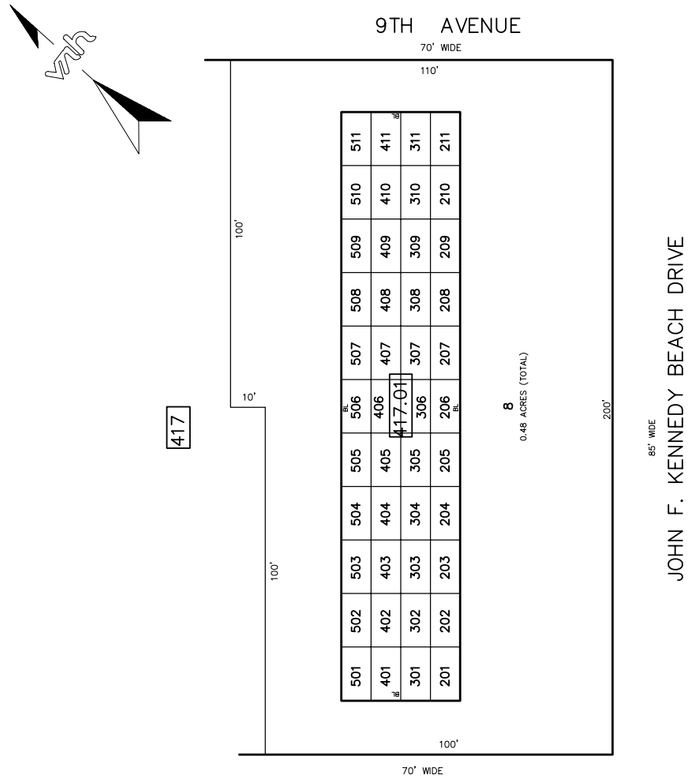

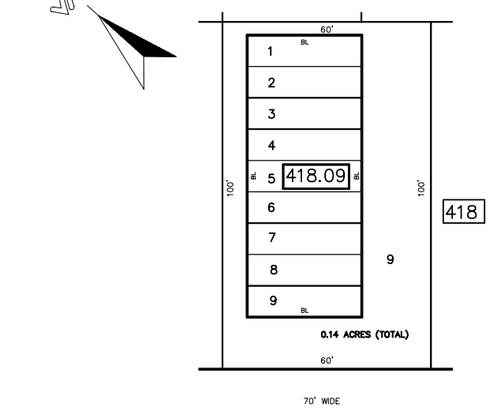

SCALE 1" = 20'

MERMAID CONDOMINIUM

BLOCK NUMBER	LOT NUMBER	UNIT NUMBER	SQ.FT.
418.09	1	1	552
	2	2	552
	3	3	695
	4	4	315
	5	5	279
	6	6	355
	7	7	330
	8	8	277
	9	9	315

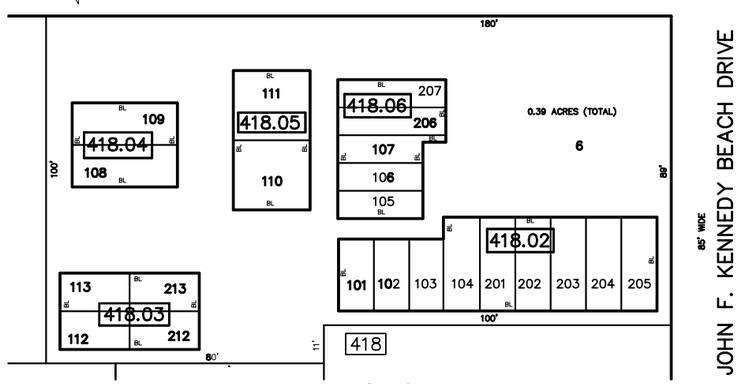

SCALE 1" = 20'

LE SABRE CONDOMINIUM

BLOCK NUMBER	LOT NUMBER	UNIT NUMBER	SQ.FT.	FLOOR
418.02	101	101	551	1ST
	102	102	540	1ST
	103	103	551	1ST
	104	104	418	1ST
	201	201	551	2ND
	202	202	540	2ND
	203	203	551	2ND
	204	204	418	2ND
	205	205	207	2ND
418.03	112	112	429	1ST
	113	113	429	1ST
	212	212	429	2ND
	213	213	429	2ND
418.04	108	108	368	1ST
	109	109	368	1ST
418.05	110	110	440	1ST
	111	111	440	1ST
418.06	105	105	267	1ST
	106	106	210	1ST
	107	107	1,158	1ST & 2ND
	206	206	267	2ND
	207	207	267	2ND

OLYMPIC GARDENS CONDOMINIUM

BLOCK NUMBER	LOT NUMBER	UNIT NUMBER	SQ. FT.	FLOOR	BLOCK NUMBER	LOT NUMBER	UNIT NUMBER	SQ. FT.	FLOOR
417.01	201	201	462	2ND	417.01	401	401	462	4TH
	202	202	462	2ND		402	402	462	4TH
	203	203	462	2ND		403	403	462	4TH
	204	204	462	2ND		404	404	462	4TH
	205	205	462	2ND		405	405	462	4TH
	206	206	462	2ND		406	406	462	4TH
	207	207	462	2ND		407	407	462	4TH
	208	208	462	2ND		408	408	462	4TH
	209	209	462	2ND		409	409	462	4TH
	210	210	462	2ND		410	410	462	4TH
	211	211	462	2ND		411	411	462	4TH
	301	301	462	3RD		501	501	462	5TH
	302	302	462	3RD		502	502	462	5TH
	303	303	462	3RD		503	503	462	5TH
	304	304	462	3RD		504	504	462	5TH
	305	305	462	3RD		505	505	462	5TH
	306	306	462	3RD		506	506	462	5TH
	307	307	462	3RD		507	507	462	5TH
	308	308	462	3RD		508	508	462	5TH
	309	309	462	3RD		509	509	462	5TH
	310	310	462	3RD		510	510	462	5TH
	311	311	462	3RD		511	511	462	5TH

THIS TAX MAP HAS BEEN DRAWN USING COMPUTER AIDED DRAFTING/ DESIGN (CAD/D) AND COORDINATE GEOMETRY (COGO)

REVISIONS

DATE	NAME	NO.
NOV. 2008	LEWIS H. CONLEY JR.	21212

TAX MAP
CITY OF NORTH WILDWOOD
CAPE MAY COUNTY, NEW JERSEY

SCALE: AS SHOWN DATE: NOVEMBER 3, 2003

LEWIS H. CONLEY JR.
NEW JERSEY LICENSED LAND SURVEYOR NO. 21212
van note–harvey associates, p.c.
CONSULTING ENGINEERS, PLANNERS, LAND SURVEYORS
211 N. MAIN STREET CAPE MAY COURT HOUSE, N.J. 08210

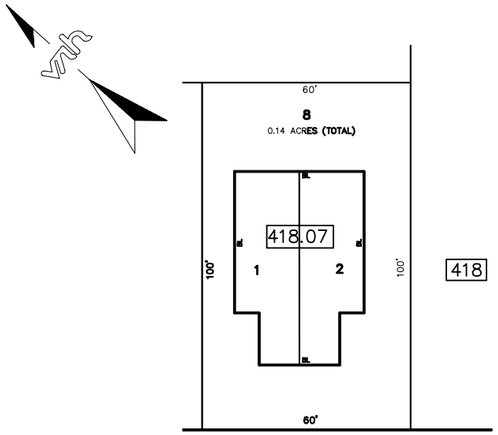

SCALE 1" = 20'

LOTS 1 AND 2 ARE 3 STORY UNITS

521 E. 9TH AVENUE CONDOMINIUM

BLOCK NUMBER	LOT NUMBER	UNIT NUMBER	SQ.FT.
418.07	1	A	2,177
	2	B	2,325

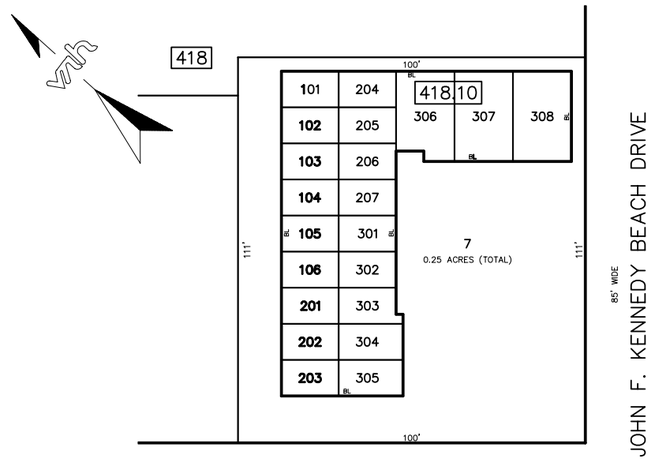

SCALE 1" = 20'

LONG BEACH CONDOMINIUM

BLOCK NUMBER	LOT NUMBER	UNIT NUMBER	SQ.FT.	FLOOR
418.10	101	101	598	1ST
	102	102	598	1ST
	103	103	732	1ST
	104	104	378	1ST
	105	105	336	1ST
	106	106	336	1ST
	201	201	685	2ND
	202	202	598	2ND
	203	203	598	2ND
	204	204	732	2ND
	205	205	378	2ND
	206	206	336	2ND
	207	207	336	2ND
	301	301	672	3RD
	302	302	330	3RD
	303	303	330	3RD
	304	304	330	3RD
	305	305	330	3RD
	306	306	754	3RD
	307	307	754	3RD
	308	308	672	3RD

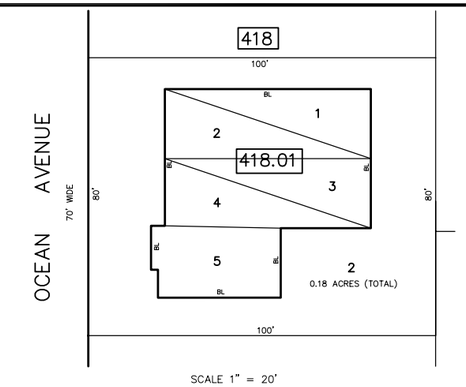

SCALE 1" = 20'

SILVER SANDS CONDOMINIUM

BLOCK NUMBER	LOT NUMBER	UNIT NUMBER	SQ.FT.	FLOOR
418.01	1	1	1,655	1ST
	2	2	1,747	1ST
	3	3	1,655	2ND
	4	4	1,747	2ND
	5	5	2,391	1ST/2ND

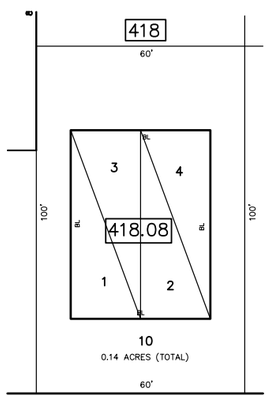

SCALE 1" = 20'

NORTH GULL POINT, A CONDOMINIUM

BLOCK NUMBER	LOT NUMBER	UNIT NUMBER	SQ.FT.	FLOOR
418.08	1	A	1,036	2ND
	2	B	1,036	2ND
	3	C	1,036	1ST
	4	D	1,036	1ST

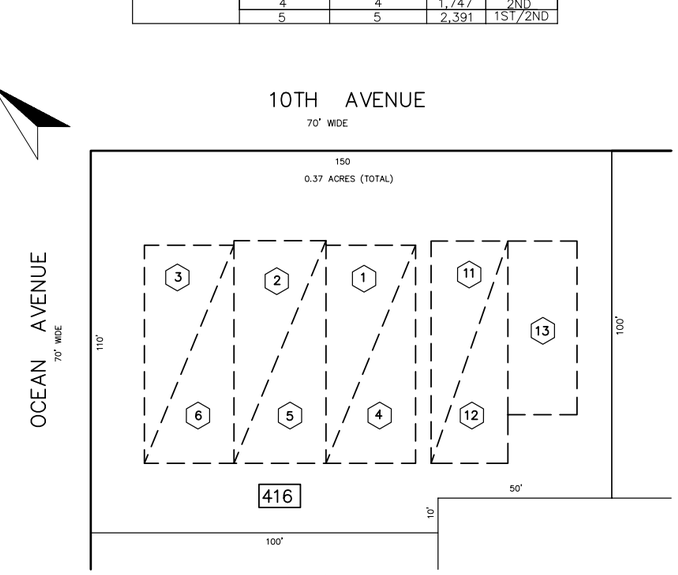

SCALE 1" = 20'

1001 OCEAN AVENUE CONDOMINIUM

BLOCK NUMBER	LOT NUMBER	QUALIFIER	UNIT NUMBER	SQ. FT.	FLOOR
416	2	1	A	1,620	1ST
		2	B	1,705	1ST
		3	C	1,620	1ST
		4	D	1,620	2ND
		5	E	1,705	2ND
		6	F	1,620	2ND
		7	G	1,450	1ST
		8	H	1,450	1ST
		9	I	1,990	2ND

THIS TAX MAP HAS BEEN DRAWN USING COMPUTER AIDED DRAFTING/ DESIGN (CAD/D) AND COORDINATE GEOMETRY (COGO)

REVISIONS

DATE	NAME	NO.
NOV. 2008	LEWIS H. CONLEY JR.	21212

TAX MAP
CITY OF NORTH WILDWOOD
CAPE MAY COUNTY, NEW JERSEY

SCALE: AS SHOWN DATE: NOVEMBER 3, 2003

LEWIS H. CONLEY JR.
NEW JERSEY LICENSED LAND SURVEYOR NO. 21212
van note–harvey associates, p.c.
CONSULTING ENGINEERS, PLANNERS, LAND SURVEYORS
211 N. MAIN STREET CAPE MAY COURT HOUSE, N.J. 08210

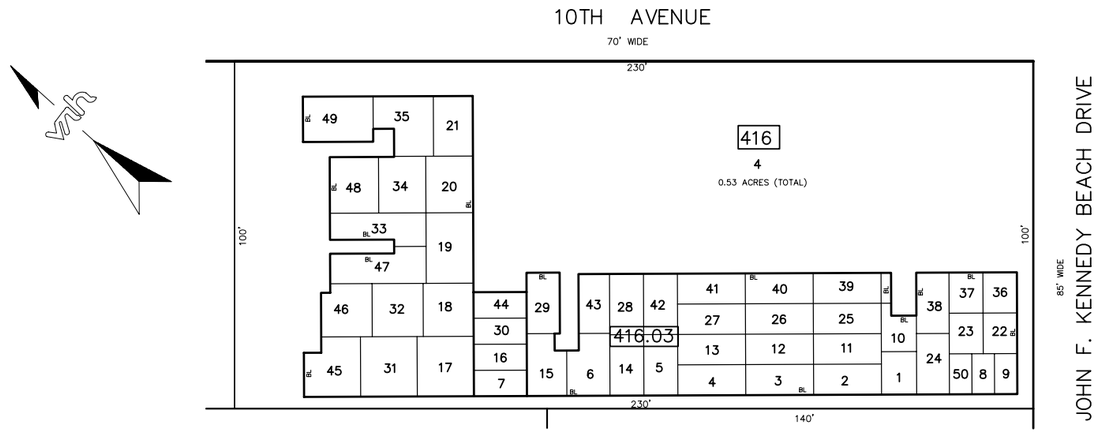

SCALE 1" = 20'

ROMAN HOLIDAY A CONDOMINIUM RESORT COMMUNITY

BLOCK NUMBER	LOT NUMBER	UNIT NUMBER	SQ.FT.	FLOOR	BLOCK NUMBER	LOT NUMBER	UNIT NUMBER	SQ.FT.	FLOOR
416.03	1	101	396	1ST	416.03	26	305	396	3RD
	2	102	396	1ST		27	306	396	3RD
	3	103	396	1ST		28	307	396	3RD
	4	104	396	1ST		29	308	396	3RD
	5	105	396	1ST		30	309	396	3RD
	6	106	396	1ST		31	310	978	3RD
	7	107	396	1ST		32	312	506	3RD
	8	201	395	2ND		33	313	506	3RD
	9	202	395	2ND		34	314	506	3RD
	10	203	396	2ND		35	315	506	3RD
	11	204	396	2ND		36	401	486	4TH
	12	205	396	2ND		37	402	486	4TH
	13	206	396	2ND		38	403	396	4TH
	14	207	396	2ND		39	404	396	4TH
	15	208	396	2ND		40	405	396	4TH
	16	209	396	2ND		41	406	396	4TH
	17	210	825	2ND		42	407	396	4TH
	18	212	560	2ND		43	408	396	4TH
	19	213	560	2ND		44	409	396	4TH
	20	214	560	2ND		45	410	978	4TH
	21	215	560	2ND		46	412	506	4TH
	22	301	432	3RD		47	413	506	4TH
	23	302	432	3RD		48	414	506	4TH
	24	303	396	3RD		49	415	506	4TH
	25	304	396	3RD		50	100	432	1ST

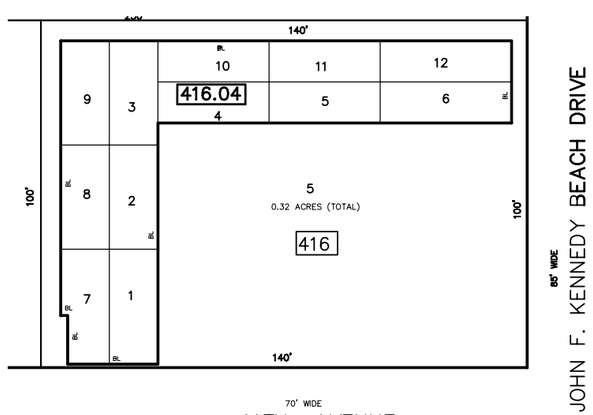

BLOCK NUMBER	LOT NUMBER	UNIT NUMBER	SQ.FT.	FLOOR
416.04	1	1	1,400	1ST/2ND
	2	2	1,200	1ST/2ND
	3	3	1,200	1ST/2ND
	4	4	1,200	1ST/2ND
	5	5	1,200	1ST/2ND
	6	6	1,400	1ST/2ND
	7	7	1,400	2ND/3RD
	8	8	1,200	2ND/3RD
	9	9	1,200	2ND/3RD
	10	10	1,200	2ND/3RD
	11	11	1,200	2ND/3RD
	12	12	1,200	2ND/3RD

SCALE 1" = 20'

EAST ISLAND BEACH RESORT CONDOMINIUM

THIS TAX MAP HAS BEEN DRAWN USING COMPUTER AIDED DRAFTING/ DESIGN (CAD/D) AND COORDINATE GEOMETRY (COGO)

REVISIONS		
DATE	NAME	NO.

TAX MAP
CITY OF NORTH WILDWOOD
CAPE MAY COUNTY, NEW JERSEY

SCALE: AS SHOWN DATE: NOVEMBER 2008

LEWIS H. CONLEY JR.
NEW JERSEY LICENSED LAND SURVEYOR NO. 21212
van note–harvey associates, p.c.
CONSULTING ENGINEERS, PLANNERS, LAND SURVEYORS
211 N. MAIN STREET CAPE MAY COURT HOUSE, N.J. 08210

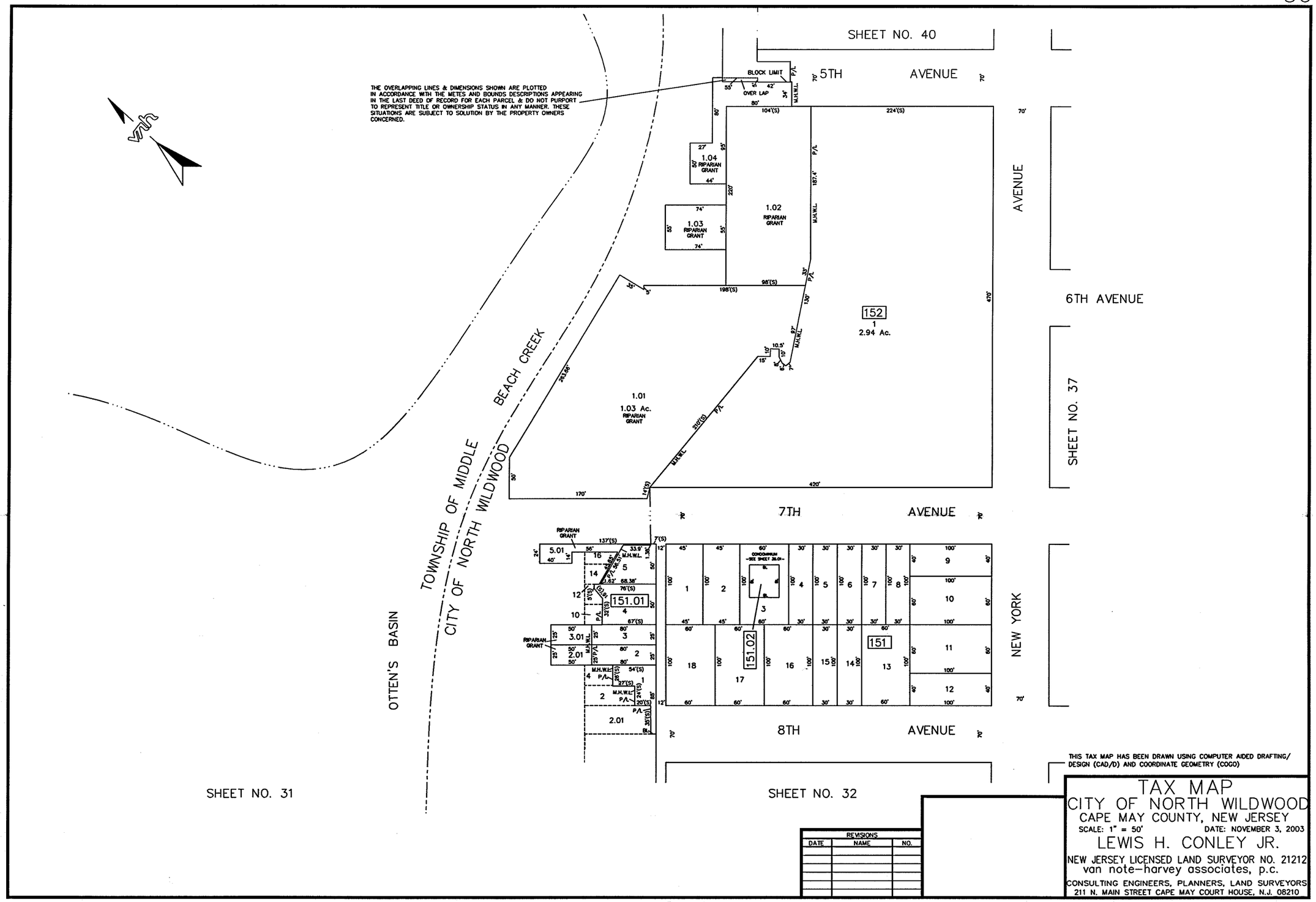

THIS TAX MAP HAS BEEN DRAWN USING COMPUTER AIDED DRAFTING/ DESIGN (CAD/D) AND COORDINATE GEOMETRY (COGO)

REVISIONS		
DATE	NAME	NO.

TAX MAP
CITY OF NORTH WILDWOOD
CAPE MAY COUNTY, NEW JERSEY

SCALE: 1" = 50' DATE: NOVEMBER 3, 2003

LEWIS H. CONLEY JR.

NEW JERSEY LICENSED LAND SURVEYOR NO. 21212

van note–harvey associates, p.c.

CONSULTING ENGINEERS, PLANNERS, LAND SURVEYORS
211 N. MAIN STREET CAPE MAY COURT HOUSE, N.J. 08210

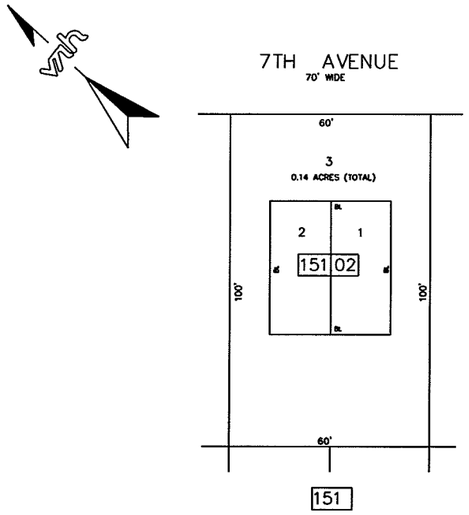

SCALE 1" = 20'
LOTS 1 AND 2 ARE 2 STORY UNITS

212 WEST 7TH AVENUE CONDOMINIUM

BLOCK NUMBER	LOT NUMBER	UNIT NUMBER	SQ. FT.
151.02	1	A	1,455
	2	B	1,455

THIS TAX MAP HAS BEEN DRAWN USING COMPUTER AIDED DRAFTING/ DESIGN (CAD/D) AND COORDINATE GEOMETRY (COGO)

REVISIONS		
DATE	NAME	NO.

TAX MAP
CITY OF NORTH WILDWOOD
CAPE MAY COUNTY, NEW JERSEY

SCALE: AS SHOWN DATE: NOVEMBER 3, 2003

LEWIS H. CONLEY JR.
NEW JERSEY LICENSED LAND SURVEYOR NO. 21212
van note-harvey associates, p.c.
CONSULTING ENGINEERS, PLANNERS, LAND SURVEYORS
211 N. MAIN STREET CAPE MAY COURT HOUSE, N.J. 08210

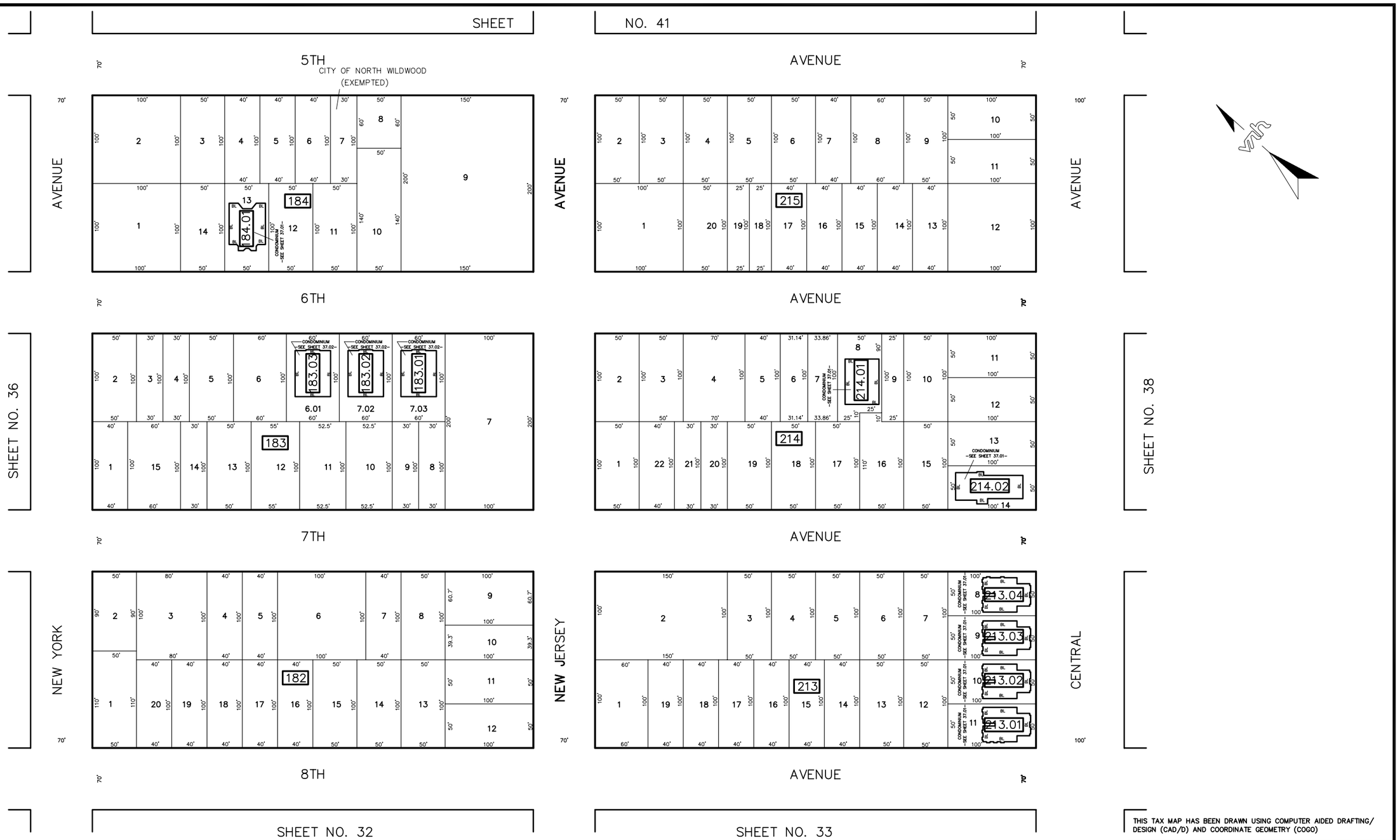

THIS TAX MAP HAS BEEN DRAWN USING COMPUTER AIDED DRAFTING/ DESIGN (CAD/D) AND COORDINATE GEOMETRY (COGO)

REVISIONS		
DATE	NAME	NO.
NOV. 2008	LEWIS H. CONLEY JR.	21212

TAX MAP
CITY OF NORTH WILDWOOD
CAPE MAY COUNTY, NEW JERSEY

SCALE: 1" = 50' DATE: NOVEMBER 3, 2003

LEWIS H. CONLEY JR.

NEW JERSEY LICENSED LAND SURVEYOR NO. 21212

van note–harvey associates, p.c.

CONSULTING ENGINEERS, PLANNERS, LAND SURVEYORS
211 N. MAIN STREET CAPE MAY COURT HOUSE, N.J. 08210

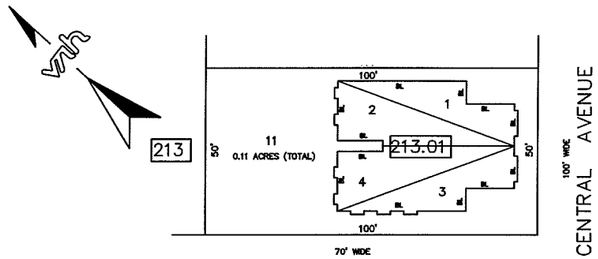

SCALE 1" = 20'

THE 712 CENTRAL AVENUE CONDOMINIUM

BLOCK NUMBER	LOT NUMBER	UNIT NUMBER	SQ. FT.	FLOOR
213.01	1	712A	1,250	1ST
	2	712B	1,250	2ND
	3	714A	1,250	1ST
	4	714B	1,250	2ND

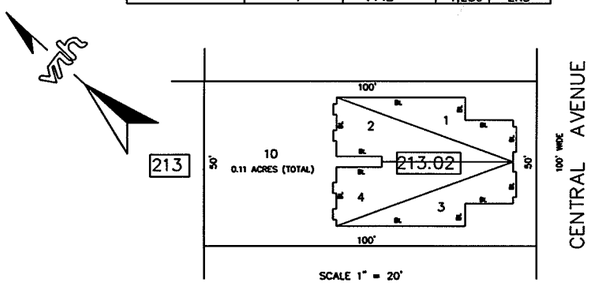

SCALE 1" = 20'

THE 708 CENTRAL AVENUE CONDOMINIUM

BLOCK NUMBER	LOT NUMBER	UNIT NUMBER	SQ. FT.	FLOOR
213.02	1	708A	1,250	1ST
	2	708B	1,250	2ND
	3	710A	1,250	1ST
	4	710B	1,250	2ND

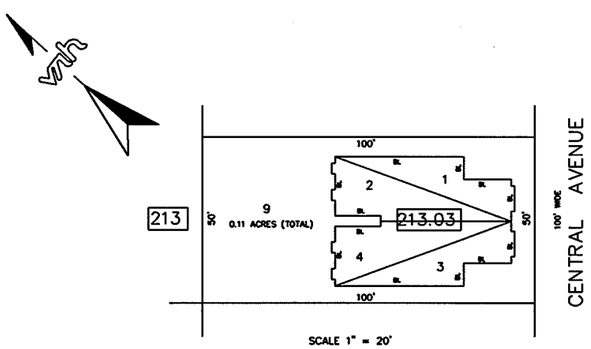

SCALE 1" = 20'

THE 704 CENTRAL AVENUE CONDOMINIUM

BLOCK NUMBER	LOT NUMBER	UNIT NUMBER	SQ. FT.	FLOOR
213.03	1	704A	1,250	1ST
	2	704B	1,250	2ND
	3	706A	1,250	1ST
	4	706B	1,250	2ND

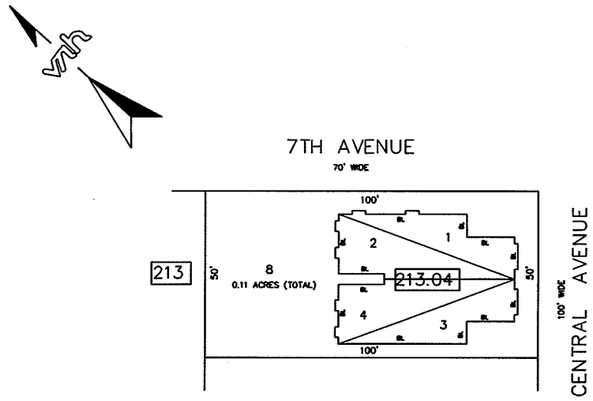

SCALE 1" = 20'

700 CENTRAL AVENUE CONDOMINIUM

BLOCK NUMBER	LOT NUMBER	UNIT NUMBER	SQ. FT.	FLOOR
213.04	1	700A	1,250	1ST
	2	700B	1,250	2ND
	3	702A	1,250	1ST
	4	702B	1,250	2ND

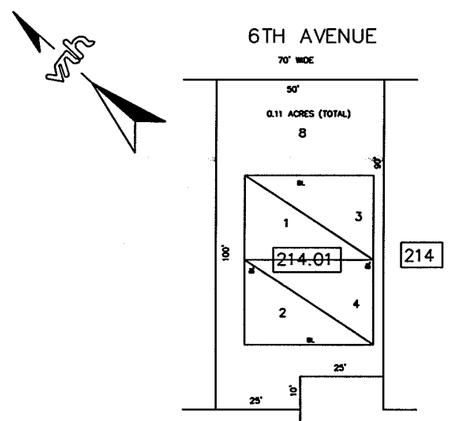

SCALE 1" = 20'
LOTS 3 AND 4 ARE FIRST FLOOR UNITS
LOTS 1 AND 2 ARE SECOND FLOOR UNITS

124 E. 6TH STREET CONDOMINIUM

BLOCK NUMBER	LOT NUMBER	UNIT NUMBER	SQ. FT.
214.01	1	1	985
214.01	2	2	985
214.01	3	3	985
214.01	4	4	985

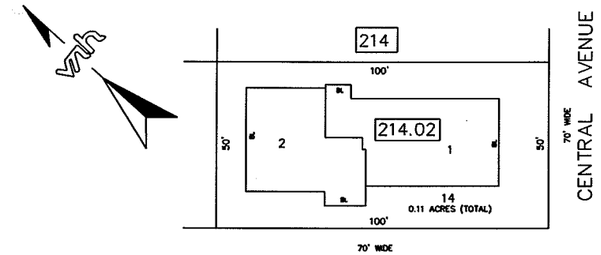

SCALE 1" = 20'
LOTS 1 AND 2 ARE 1 STORY UNITS

125 E. 7TH AVENUE CONDOMINIUM

BLOCK NUMBER	LOT NUMBER	UNIT NUMBER	SQ. FT.
214.02	1	1	1,183
	2	2	912

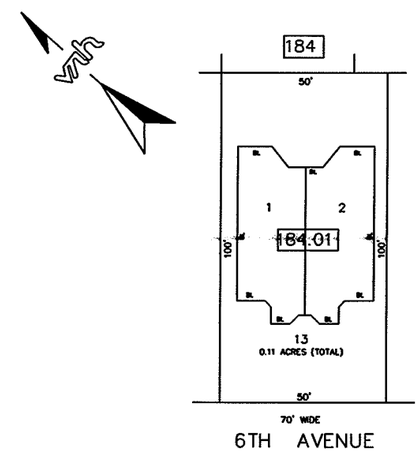

SCALE 1" = 20'
LOTS 1 AND 2 ARE 1 STORY UNITS

SHIP'S WATCH CONDOMINIUM

BLOCK NUMBER	LOT NUMBER	UNIT NUMBER	SQ. FT.
184.01	1	A	1,774
	2	B	1,774

THIS TAX MAP HAS BEEN DRAWN USING COMPUTER AIDED DRAFTING/ DESIGN (CAD/D) AND COORDINATE GEOMETRY (COGO)

REVISIONS		
DATE	NAME	NO.

TAX MAP
CITY OF NORTH WILDWOOD
CAPE MAY COUNTY, NEW JERSEY

SCALE: AS SHOWN DATE: NOVEMBER 3, 2003

LEWIS H. CONLEY JR.
NEW JERSEY LICENSED LAND SURVEYOR NO. 21212
van note-harvey associates, p.c.
CONSULTING ENGINEERS, PLANNERS, LAND SURVEYORS
211 N. MAIN STREET CAPE MAY COURT HOUSE, N.J. 08210

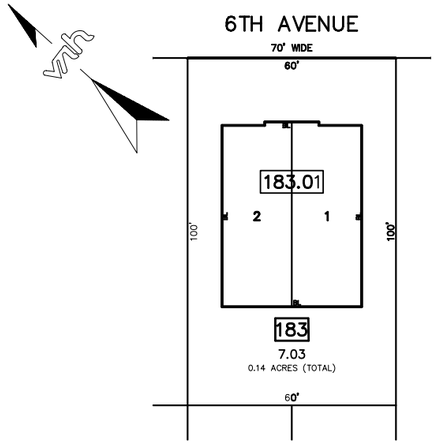

SCALE 1" = 20'

102–104 SIXTH AVENUE CONDOMINIUM

BLOCK NUMBER	LOT NUMBER	UNIT NUMBER	SQ. FT.	FLOOR
183.01	1	102–W	2,580	1ST/2ND
	2	104–W	2,580	1ST/2ND

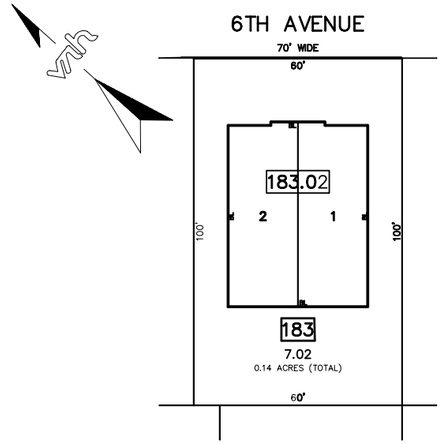

SCALE 1" = 20'

106–108 SIXTH AVENUE CONDOMINIUM

BLOCK NUMBER	LOT NUMBER	UNIT NUMBER	SQ. FT.	FLOOR
183.02	1	106–W	2,108	1ST/2ND
	2	108–W	2,108	1ST/2ND

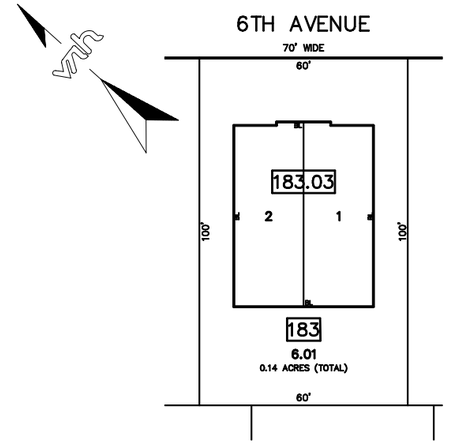

SCALE 1" = 20'

110–112 SIXTH AVENUE CONDOMINIUM

BLOCK NUMBER	LOT NUMBER	UNIT NUMBER	SQ. FT.	FLOOR
183.03	1	110–W	2,244	1ST/2ND
	2	112–W	2,244	1ST/2ND

THIS TAX MAP HAS BEEN DRAWN USING COMPUTER AIDED DRAFTING/ DESIGN (CAD/D) AND COORDINATE GEOMETRY (COGO)

REVISIONS		
DATE	NAME	NO.

TAX MAP
CITY OF NORTH WILDWOOD
CAPE MAY COUNTY, NEW JERSEY

SCALE: AS SHOWN DATE: NOVEMBER 2008

LEWIS H. CONLEY JR.
NEW JERSEY LICENSED LAND SURVEYOR NO. 21212
van note–harvey associates, p.c.
CONSULTING ENGINEERS, PLANNERS, LAND SURVEYORS
211 N. MAIN STREET CAPE MAY COURT HOUSE, N.J. 08210

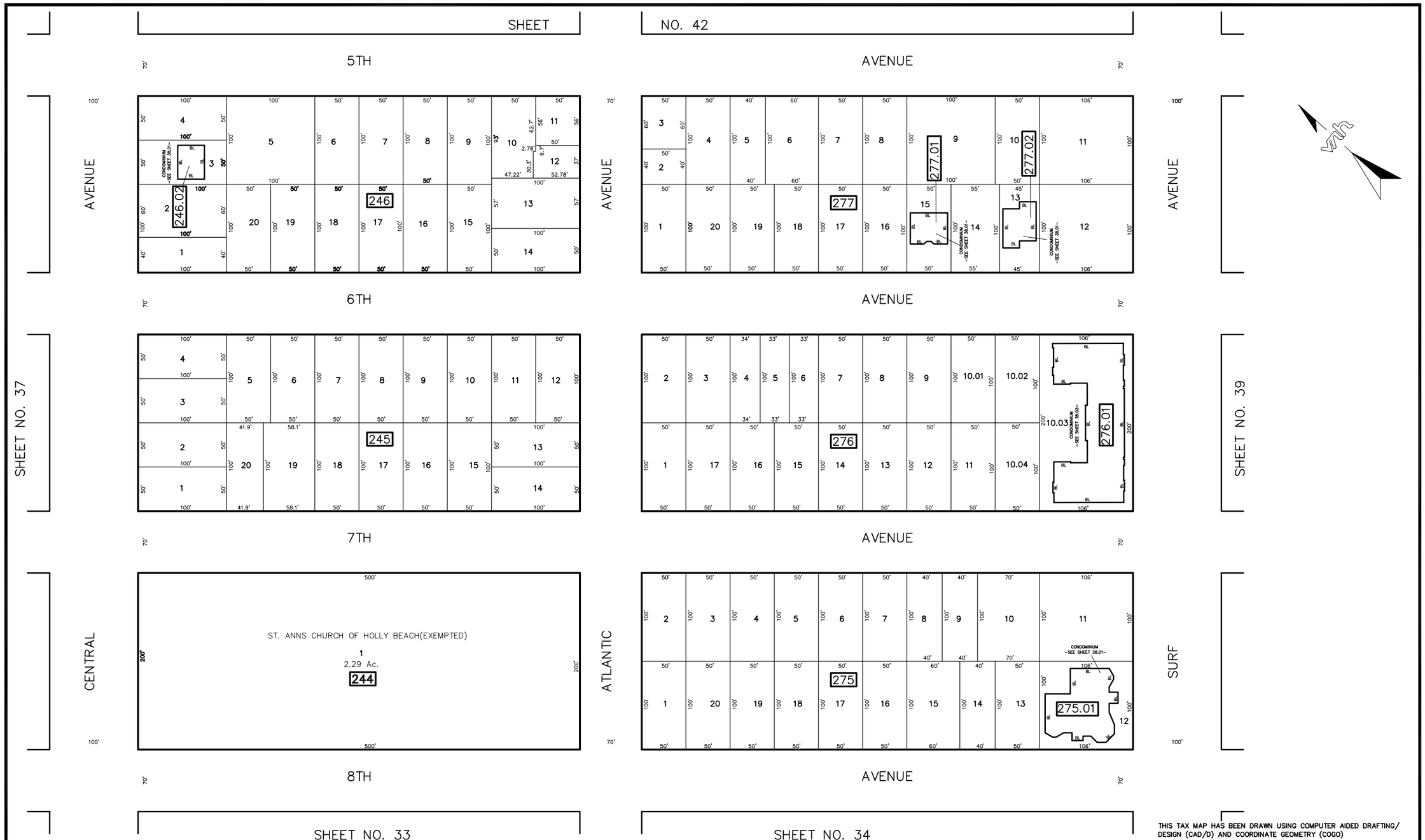

THIS TAX MAP HAS BEEN DRAWN USING COMPUTER AIDED DRAFTING/ DESIGN (CAD/D) AND COORDINATE GEOMETRY (COGO)

REVISIONS		
DATE	NAME	NO.
NOV. 2008	LEWIS H. CONLEY JR.	21212

TAX MAP
CITY OF NORTH WILDWOOD
CAPE MAY COUNTY, NEW JERSEY

SCALE: 1" = 50' DATE: NOVEMBER 3, 2003

LEWIS H. CONLEY JR.
NEW JERSEY LICENSED LAND SURVEYOR NO. 21212
van note–harvey associates, p.c.
CONSULTING ENGINEERS, PLANNERS, LAND SURVEYORS
211 N. MAIN STREET CAPE MAY COURT HOUSE, N.J. 08210

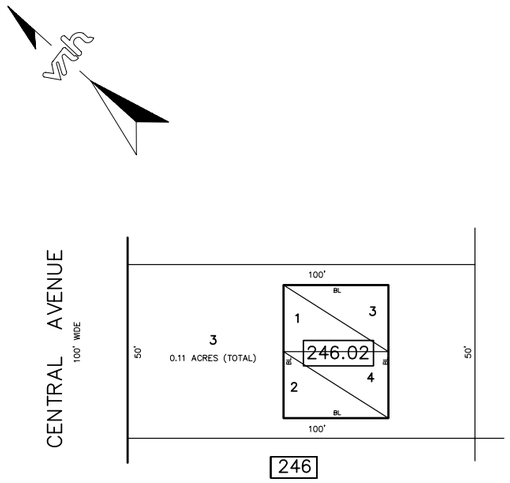

SCALE 1" = 20'

LOT NUMBERS 1 & 2 FIRST FLOOR UNITS
LOT NUMBER 3 & 4 SECOND FLOOR UNITS

CENTRAL AVENUE CONDOMINIUM

BLOCK NUMBER	LOT NUMBER	UNIT NUMBER	SQ.FT.
246.02	1	1	578
	2	2	578
	3	3	578
	4	4	578

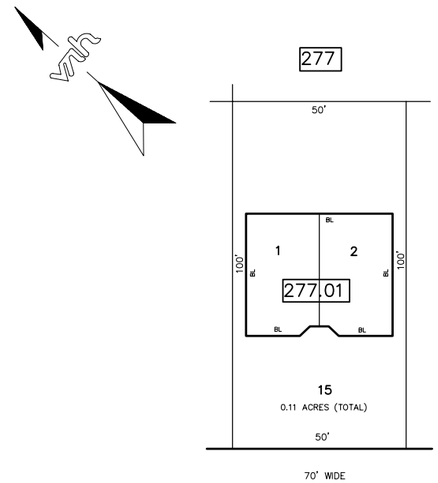

6TH AVENUE

SCALE 1" = 20'
LOT NUMBER 1 & 2 ARE 2 STORY UNITS

SIXTH EAST CONDOMINIUM

BLOCK NUMBER	LOT NUMBER	UNIT NUMBER	SQ.FT.
277.01	1	1	1,463
	2	2	1,463

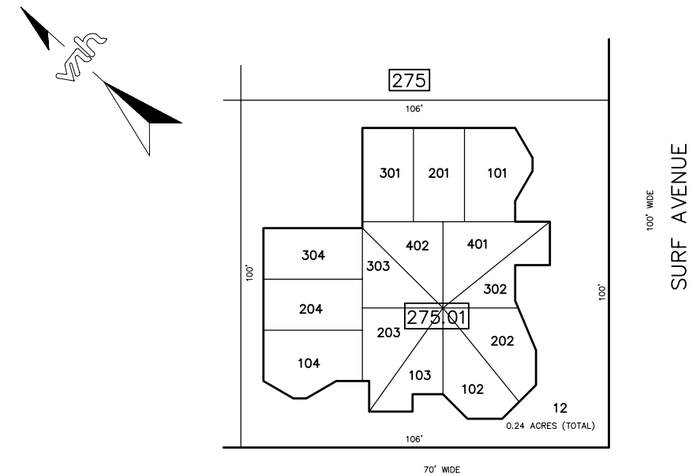

8TH AVENUE

SCALE 1" = 20'

SEAGATE CONDOMINIUM

BLOCK NUMBER	LOT NUMBER	UNIT NUMBER	SQ.FT.	FLOOR
275.01	101	101	932	1ST
	102	102	1,103	1ST
	103	103	1,103	1ST
	104	104	932	1ST
	201	201	932	2ND
	202	202	1,103	2ND
	203	103	1,103	2ND
	204	204	932	2ND
	301	301	932	3RD
	302	302	1,103	3RD
	303	303	1,103	3RD
	304	304	932	3RD
	401	P1	901	4TH
	402	P2	798	4TH

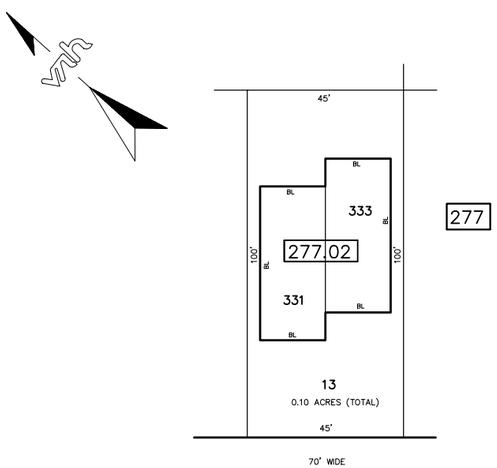

6TH AVENUE

SCALE 1" = 20'

331–333 6TH AVENUE CONDOMINIUM

BLOCK NUMBER	LOT NUMBER	UNIT NUMBER	SQ.FT.
277.02	331	331	1,666
	333	333	1,666

THIS TAX MAP HAS BEEN DRAWN USING COMPUTER AIDED DRAFTING/ DESIGN (CAD/D) AND COORDINATE GEOMETRY (COGO)

REVISIONS

DATE	NAME	NO.
NOV. 2008	LEWIS H. CONLEY JR.	21212

TAX MAP
CITY OF NORTH WILDWOOD
CAPE MAY COUNTY, NEW JERSEY

SCALE: AS SHOWN DATE: NOVEMBER 3, 2003

LEWIS H. CONLEY JR.
NEW JERSEY LICENSED LAND SURVEYOR NO. 21212
van note–harvey associates, p.c.
CONSULTING ENGINEERS, PLANNERS, LAND SURVEYORS
211 N. MAIN STREET CAPE MAY COURT HOUSE, N.J. 08210

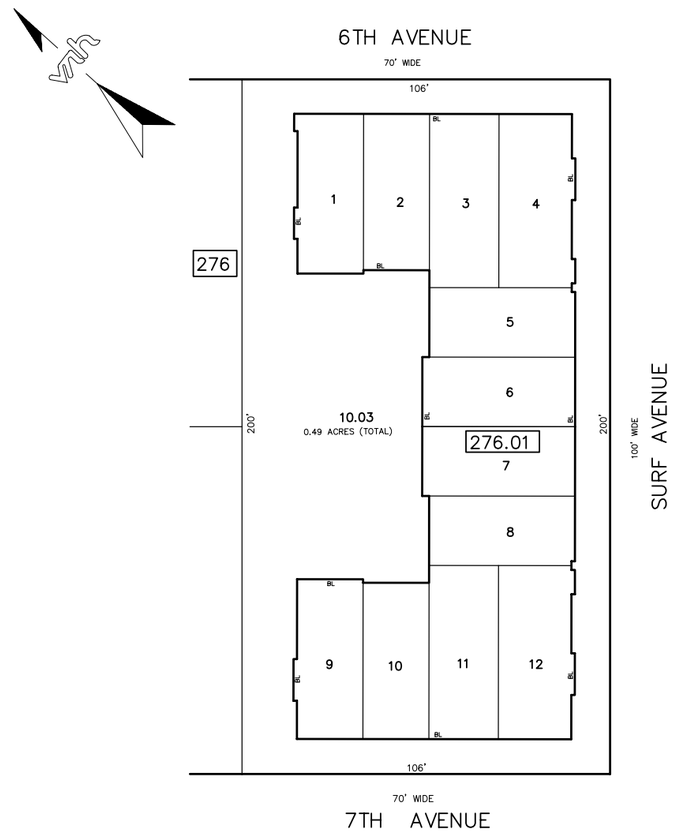

SCALE 1" = 20'

LURAE CONDOMINIUM

BLOCK NUMBER	LOT NUMBER	UNIT NUMBER	SQ.FT.	FLOOR
276.01	1	336	2,534	1ST/2ND/3RD
	2	338	2,489	1ST/2ND/3RD
	3	340	2,843	1ST/2ND/3RD
	4	342	3,031	1ST/2ND/3RD
	5	600	2,363	1ST/2ND/3RD
	6	602	2,484	1ST/2ND/3RD
	7	604	2,484	1ST/2ND/3RD
	8	606	2,363	1ST/2ND/3RD
	9	335	2,534	1ST/2ND/3RD
	10	337	2,489	1ST/2ND/3RD
	11	339	2,843	1ST/2ND/3RD
	12	341	3,031	1ST/2ND/3RD

THIS TAX MAP HAS BEEN DRAWN USING COMPUTER AIDED DRAFTING/ DESIGN (CAD/D) AND COORDINATE GEOMETRY (COGO)

REVISIONS		
DATE	NAME	NO.

TAX MAP
CITY OF NORTH WILDWOOD
CAPE MAY COUNTY, NEW JERSEY

SCALE: AS SHOWN DATE: NOVEMBER 2008

LEWIS H. CONLEY JR.
NEW JERSEY LICENSED LAND SURVEYOR NO. 21212
van note–harvey associates, p.c.
CONSULTING ENGINEERS, PLANNERS, LAND SURVEYORS
211 N. MAIN STREET CAPE MAY COURT HOUSE, N.J. 08210

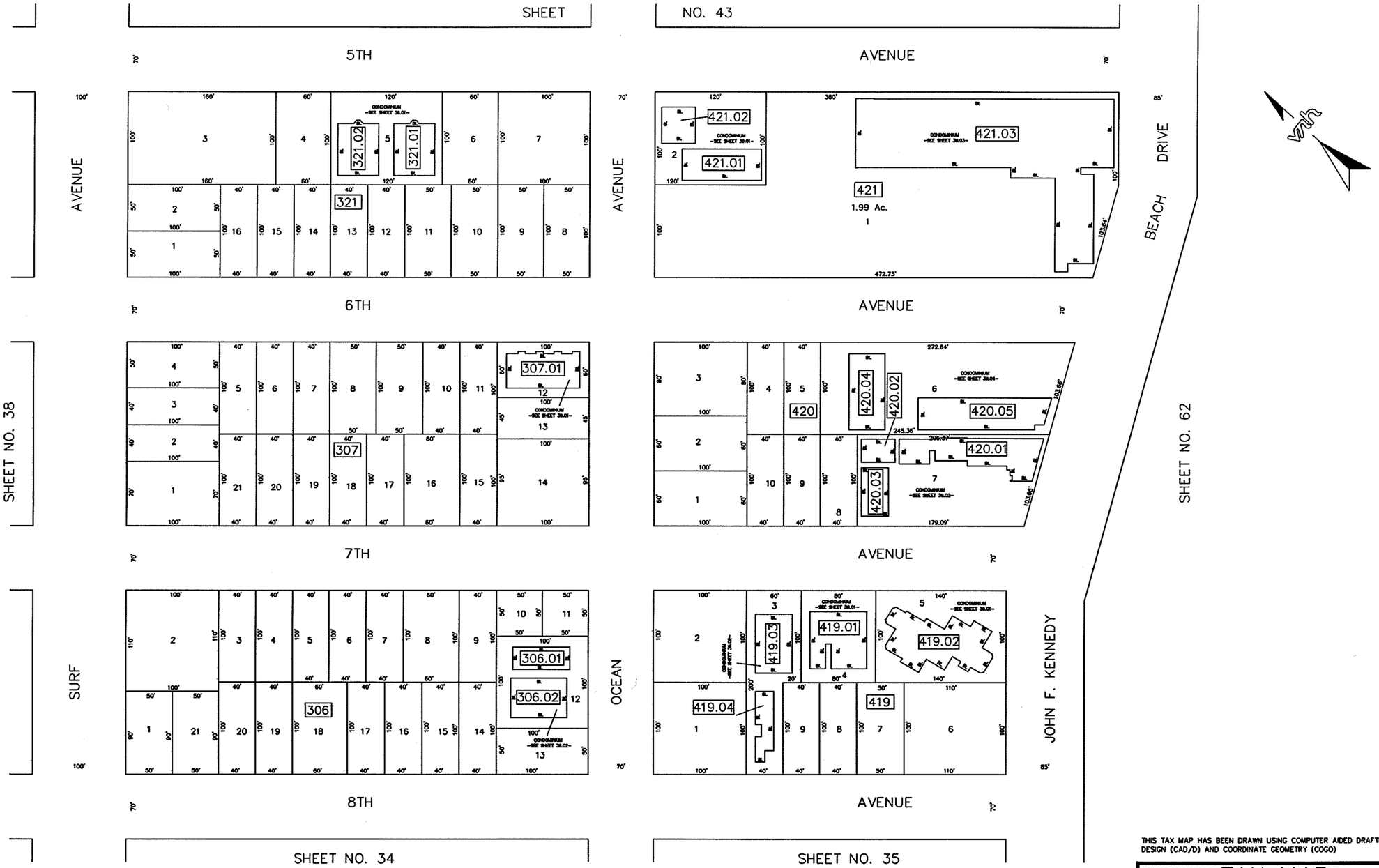

THIS TAX MAP HAS BEEN DRAWN USING COMPUTER AIDED DRAFTING/ DESIGN (CAD/D) AND COORDINATE GEOMETRY (COGO)

REVISIONS		
DATE	NAME	NO.

TAX MAP
CITY OF NORTH WILDWOOD
CAPE MAY COUNTY, NEW JERSEY

SCALE: 1" = 50' DATE: NOVEMBER 3, 2003

LEWIS H. CONLEY JR.

NEW JERSEY LICENSED LAND SURVEYOR NO. 21212
van note-harvey associates, p.c.
CONSULTING ENGINEERS, PLANNERS, LAND SURVEYORS
211 N. MAIN STREET CAPE MAY COURT HOUSE, N.J. 08210

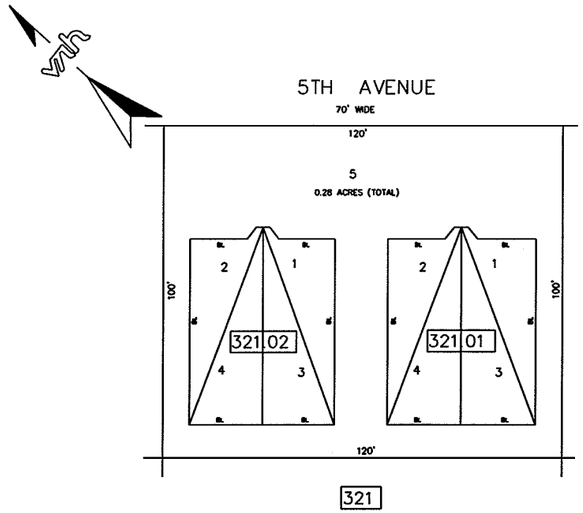

SCALE 1" = 20'

5TH STREET CONDOMINIUM

BLOCK NUMBER	LOT NUMBER	UNIT NUMBER	SQ. FT.	FLOOR
321.01	1	1	1,171	1ST
	2	2	1,171	1ST
	3	3	1,171	2ND
	4	4	1,171	2ND
321.02	1	1	1,171	1ST
	2	2	1,171	1ST
	3	3	1,171	2ND
	4	4	1,171	2ND

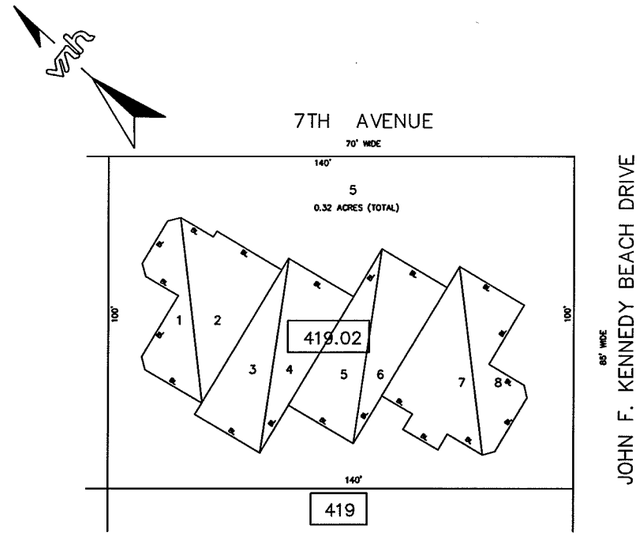

SCALE 1" = 20'

KENNEDY DRIVE CONDOMINIUM

BLOCK NUMBER	LOT NUMBER	UNIT NUMBER	SQ. FT.	FLOOR
419.02	1	A	1,337	1ST
	2	B	1,337	2ND
	3	C	1,242	1ST
	4	D	1,242	2ND
	5	E	1,242	1ST
	6	F	1,242	2ND
	7	G	1,456	1ST
	8	H	1,456	2ND

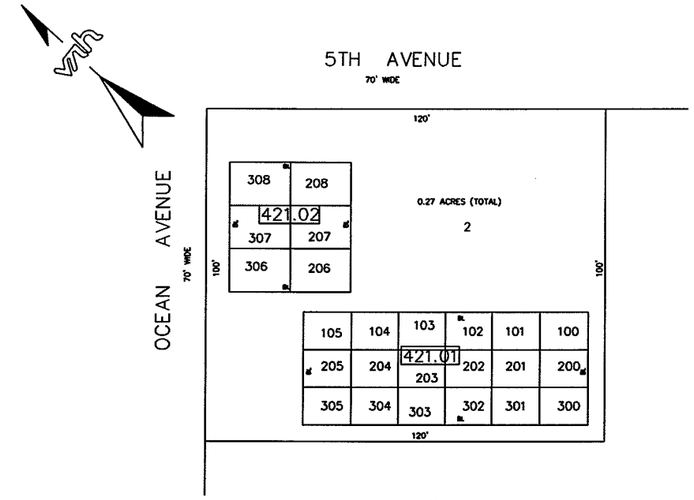

SCALE 1" = 20'

BAHIA MAR CONDOMINIUM

BLOCK NUMBER	LOT NUMBER	UNIT NUMBER	SQ.FT.	FLOOR LEVEL
421.01	100	100	516	1
	101	101	516	1
	102	102	516	1
	103	103	516	1
	104	104	516	1
	105	105	516	1
	200	200	516	2
	201	201	516	2
	202	202	516	2
	203	203	516	2
	204	204	516	2
	205	205	516	2
	300	300	516	3
	301	301	516	3
	302	302	516	3
	303	303	516	3
	304	304	516	3
	305	305	516	3
421.02	206	206	516	2
	207	207	516	2
	208	208	516	2
	306	306	516	3
	307	307	516	3
	308	308	516	3

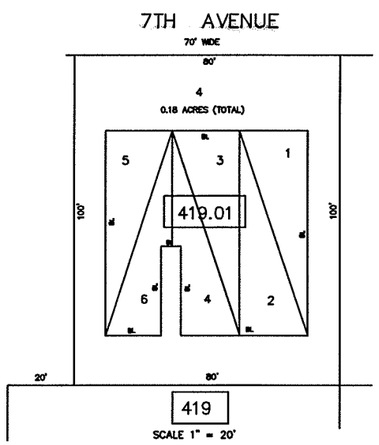

SCALE 1" = 20'

508 E. 7TH CONDOMINIUM

ODD LOT NUMBERS 1,3,5 ARE FIRST FLOOR UNITS
LOT NUMBERS 2,4,6 ARE SECOND FLOOR UNITS

BLOCK NUMBER	LOT NUMBER	UNIT NUMBER	SQ. FT.
419.01	1	A	1,250
	2	B	1,250
	3	C	1,250
	4	D	1,250
	5	E	1,250
	6	F	1,250

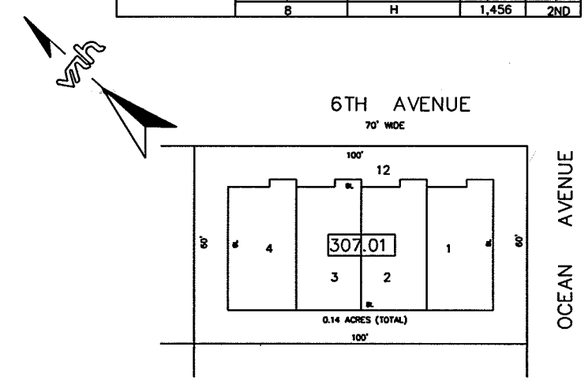

SCALE 1" = 20'

KEY TOWN HOUSES CONDOMINIUMS

LOT NUMBERS 1,2,3, & 4 ARE 3 STORY UNITS

BLOCK NUMBER	LOT NUMBER	UNIT NUMBER	SQ. FT.
307.01	1	A	1,360
	2	B	1,360
	3	C	1,360
	4	D	1,360

THIS TAX MAP HAS BEEN DRAWN USING COMPUTER AIDED DRAFTING/ DESIGN (CAD/D) AND COORDINATE GEOMETRY (COGO)

REVISIONS		
DATE	NAME	NO.

TAX MAP
CITY OF NORTH WILDWOOD
CAPE MAY COUNTY, NEW JERSEY

SCALE: AS SHOWN DATE: NOVEMBER 3, 2003

LEWIS H. CONLEY JR.
NEW JERSEY LICENSED LAND SURVEYOR NO. 21212
van note-harvey associates, p.c.
CONSULTING ENGINEERS, PLANNERS, LAND SURVEYORS
211 N. MAIN STREET CAPE MAY COURT HOUSE, N.J. 08210

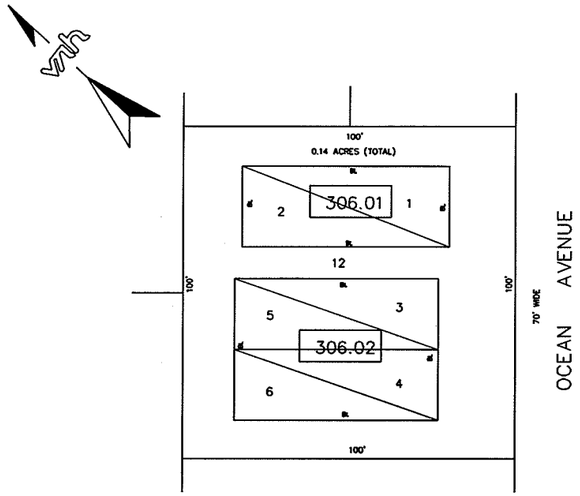

SCALE 1"=20'

GOLDEN CONDOMINIUMS

BLOCK NUMBER	LOT NUMBER	UNIT NUMBER	SQ. FT.	FLOOR
306.01	1	A	1,500	1ST
	2	B	1,500	2ND
306.02	3	C	1,500	1ST
	4	D	1,500	1ST
	5	E	1,500	2ND
	6	F	1,500	2ND

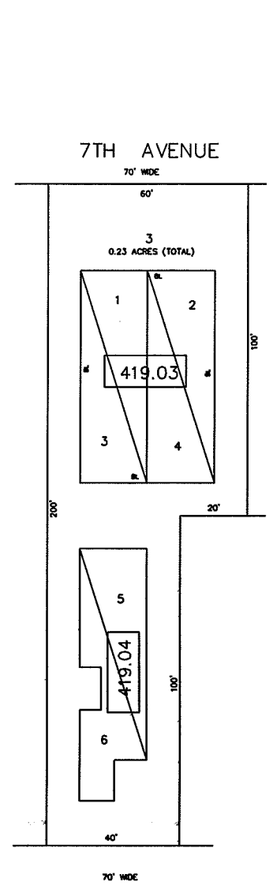

SCALE 1"=20'

7TH AVENUE CONDOMINIUM

BLOCK NUMBER	LOT NUMBER	UNIT NUMBER	SQ. FT.	FLOOR
419.03	1	A	1,280	1ST
	2	B	1,280	1ST
	3	C	1,280	2ND
	4	D	1,280	2ND
419.04	5	E	1,280	1ST
	6	F	1,280	2ND

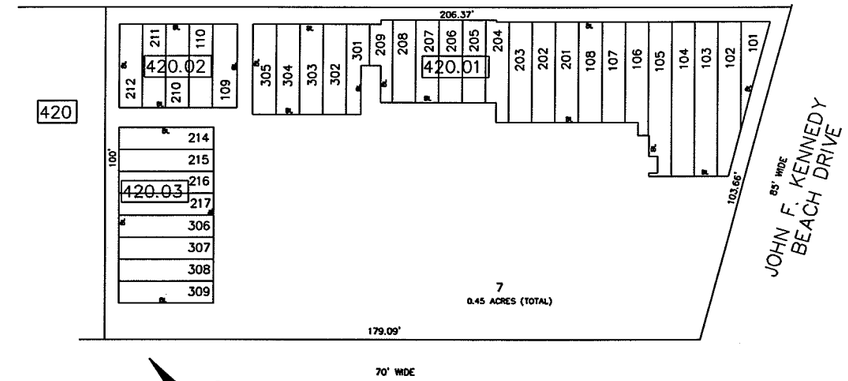

SCALE 1"=20'

CORAL REEF CONDOMINIUMS

BLOCK NUMBER	LOT NUMBER	UNIT NUMBER	SQ. FT.	FLOOR
420.01	101	101	2,626	1ST/2ND
	102	102	380	1ST
	103	103	380	1ST
	104	104	380	1ST
	105	105	381	1ST
	106	106	381	1ST
	107	107	342	1ST
	108	108	442	1ST
	201	201	380	2ND
	202	202	380	2ND
	203	203	380	2ND
	204	204	265	2ND
	205	205	265	2ND
	206	206	265	2ND
	207	207	265	2ND
	208	208	265	2ND
	209	209	265	2ND
	301	301	595	3RD
	302	302	507	3RD
	303	303	380	3RD
	304	304	380	3RD
	305	305	380	3RD
420.02	109	109	320	1ST
	110	110	368	1ST
	210	210	301	2ND
	211	211	301	2ND
	212	212	301	2ND
420.03	214	214	337	2ND
	215	215	337	2ND
	216	216	337	2ND
	217	217	337	2ND
	306	306	337	3RD
	307	307	337	3RD
	308	308	337	3RD
	309	309	337	3RD

THIS TAX MAP HAS BEEN DRAWN USING COMPUTER AIDED DRAFTING/ DESIGN (CAD/D) AND COORDINATE GEOMETRY (COGO)

REVISIONS

DATE	NAME	NO.

TAX MAP
CITY OF NORTH WILDWOOD
CAPE MAY COUNTY, NEW JERSEY

SCALE: AS SHOWN DATE: NOVEMBER 3, 2003

LEWIS H. CONLEY JR.
NEW JERSEY LICENSED LAND SURVEYOR NO. 21212
van note-harvey associates, p.c.
CONSULTING ENGINEERS, PLANNERS, LAND SURVEYORS
211 N. MAIN STREET CAPE MAY COURT HOUSE, N.J. 08210

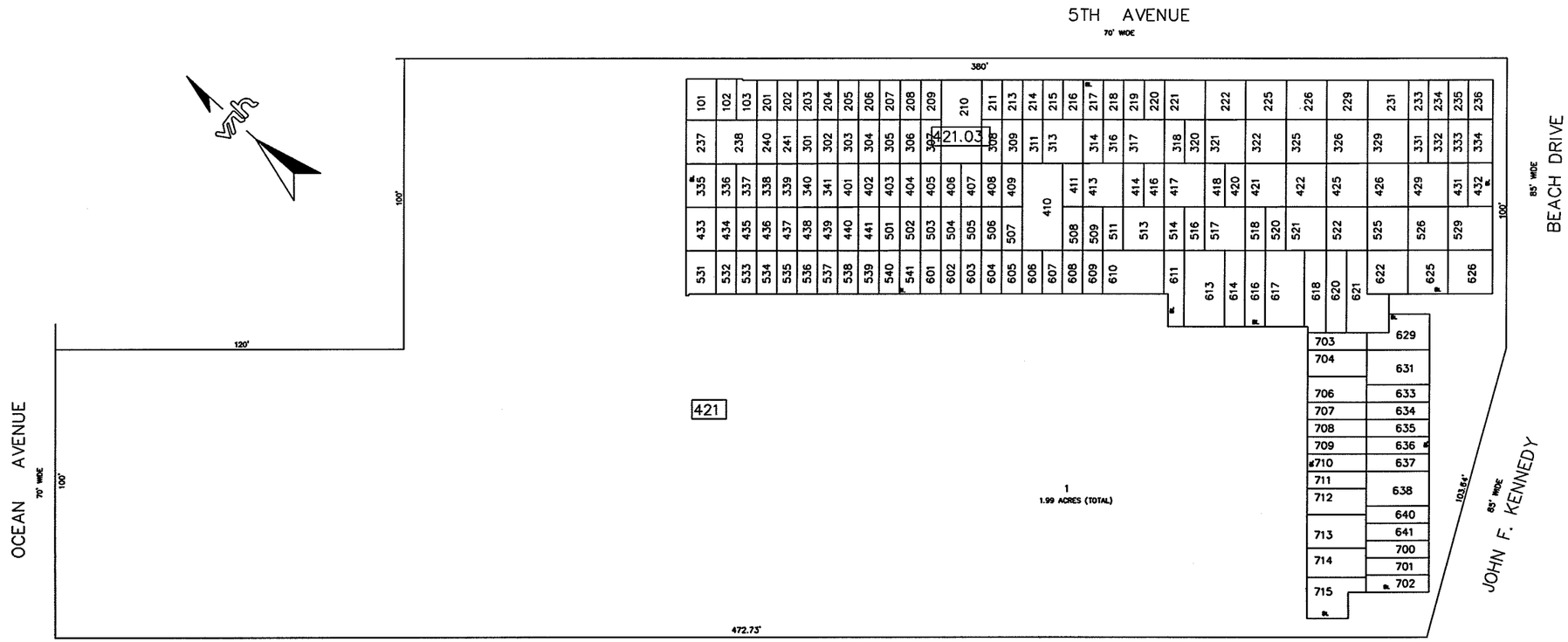

SCALE: 1"=20'

REGENCY TOWER CONDOMINIUM

BLOCK NUMBER	LOT NUMBER	UNIT NUMBER	SQ. FT.	FLOOR
421.03	101	101	1,672	1ST
	102	102	1,447	1ST
	103	103	4,880	1ST
	201	201	405	2ND
	202	202	405	2ND
	203	203	405	2ND
	204	204	405	2ND
	205	205	405	2ND
	206	206	405	2ND
	207	207	405	2ND
	208	208	405	2ND
	209	209	405	2ND
	210	210	1,620	2ND/3RD
	211	211	405	2ND
	213	213	405	2ND
	214	214	405	2ND
	215	215	405	2ND
	216	216	405	2ND
	217	217	405	2ND
	218	218	405	2ND
	219	219	405	2ND
	220	220	405	2ND
	221	221	918	2ND
	222	222	810	2ND
	225	225	918	2ND
	226	226	810	2ND
	229	229	810	2ND
	231	231	1,302	2ND
	233	233	552	2ND
	234	234	671	2ND
	235	235	445.5	2ND
	236	236	445.5	2ND
	237	237	445.5	2ND
	238	238	891	2ND
	240	240	445.5	2ND
	241	241	445.5	2ND

BLOCK NUMBER	LOT NUMBER	UNIT NUMBER	SQ. FT.	FLOOR
421.03	301	301	405	3RD
	302	302	405	3RD
	303	303	405	3RD
	304	304	405	3RD
	305	305	405	3RD
	306	306	405	3RD
	307	307	405	3RD
	308	308	405	3RD
	309	309	405	3RD
	311	311	405	3RD
	313	313	810	3RD
	314	314	405	3RD
	316	316	405	3RD
	317	317	810	3RD
	318	318	405	3RD
	320	320	405	3RD
	321	321	810	3RD
	322	322	810	3RD
	325	325	810	3RD
	326	326	810	3RD
	329	329	810	3RD
	331	331	671	3RD
	332	332	552	3RD
	333	333	552	3RD
	334	334	671	3RD
	335	335	445.5	3RD
	336	336	445.5	3RD
	337	337	445.5	3RD
	338	338	445.5	3RD
	339	339	445.5	3RD
	340	340	445.5	3RD
	341	341	445.5	3RD

THIS TAX MAP HAS BEEN DRAWN USING COMPUTER AIDED DRAFTING/ DESIGN (CAD/D) AND COORDINATE GEOMETRY (COGO)

REVISIONS		
DATE	NAME	NO.

TAX MAP
CITY OF NORTH WILDWOOD
CAPE MAY COUNTY, NEW JERSEY

SCALE: AS SHOWN DATE: NOVEMBER 3, 2003

LEWIS H. CONLEY JR.
NEW JERSEY LICENSED LAND SURVEYOR NO. 21212
van note-harvey associates, p.c.
CONSULTING ENGINEERS, PLANNERS, LAND SURVEYORS
211 N. MAIN STREET CAPE MAY COURT HOUSE, N.J. 08210

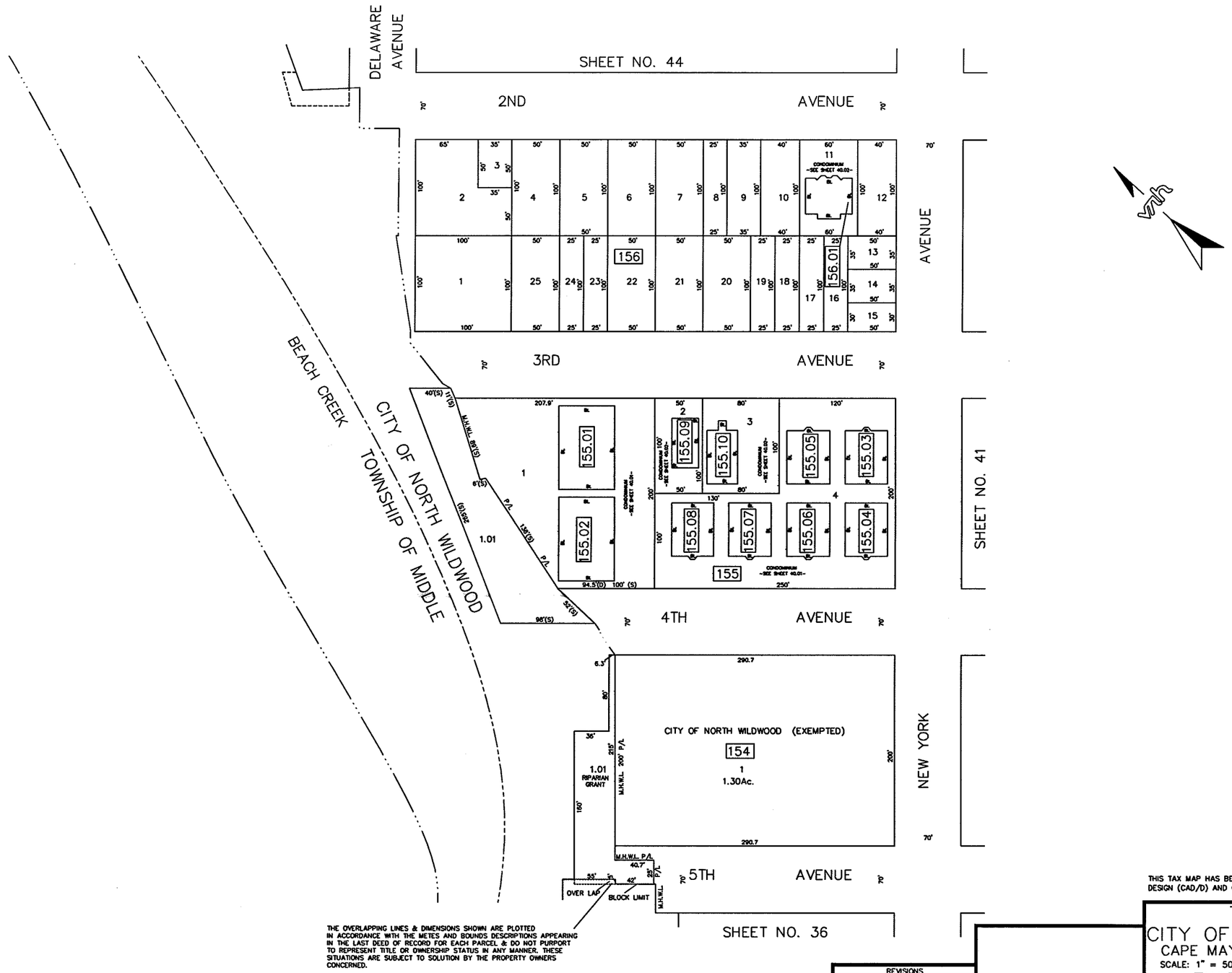

THIS TAX MAP HAS BEEN DRAWN USING COMPUTER AIDED DRAFTING/ DESIGN (CAD/D) AND COORDINATE GEOMETRY (COGO)

REVISIONS		
DATE	NAME	NO.

TAX MAP
CITY OF NORTH WILDWOOD
CAPE MAY COUNTY, NEW JERSEY

SCALE: 1" = 50' DATE: NOVEMBER 3, 2003

LEWIS H. CONLEY JR.

NEW JERSEY LICENSED LAND SURVEYOR NO. 21212
van note–harvey associates, p.c.

CONSULTING ENGINEERS, PLANNERS, LAND SURVEYORS
211 N. MAIN STREET CAPE MAY COURT HOUSE, N.J. 08210

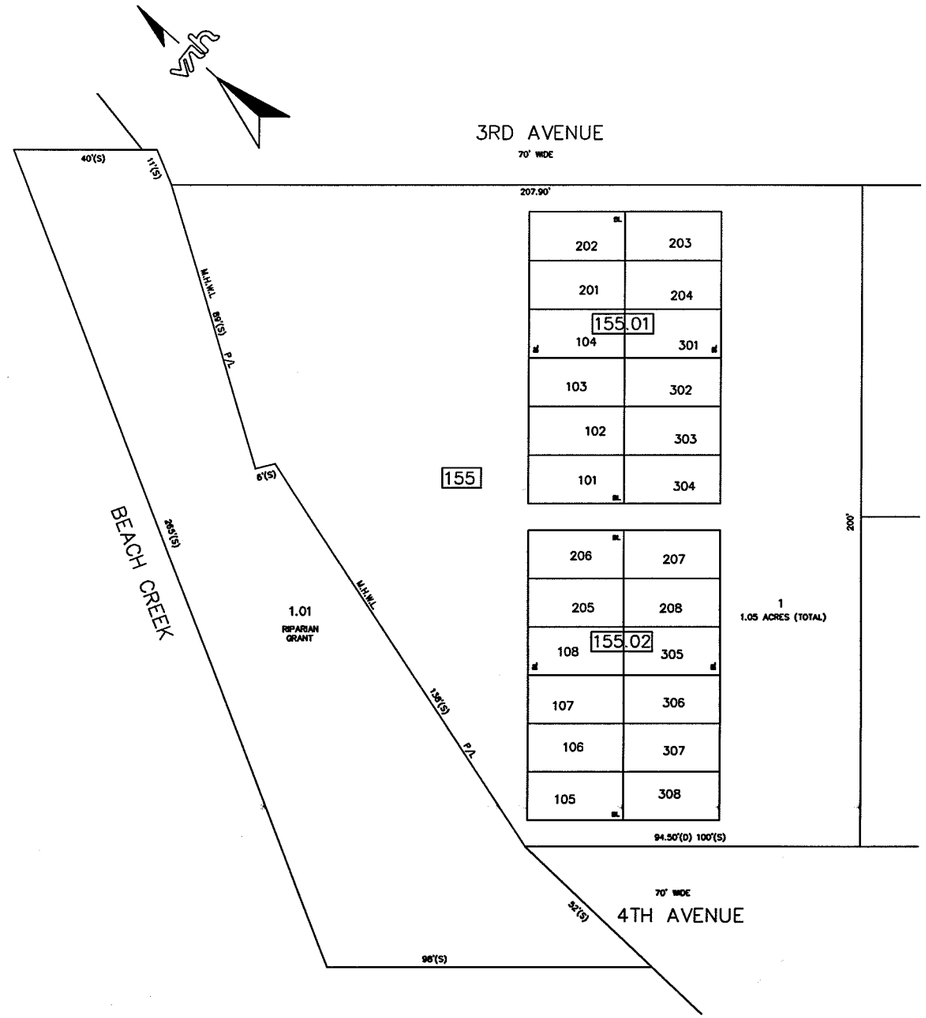

SCALE: 1"=20'

THE PROMENADE CONDOMINIUM

BLOCK NUMBER	LOT NUMBER	UNIT NUMBER	SQ. FT.	FLOOR
155.01	101	101	1,276	1ST
	102	102	1,276	1ST
	103	103	1,276	1ST
	104	104	1,276	1ST
	201	201	1,276	2ND
	202	202	1,276	2ND
	203	203	1,276	2ND
	204	204	1,276	2ND
	301	301	1,276	3RD
	302	302	1,276	3RD
	303	303	1,276	3RD
	304	304	1,276	3RD

BLOCK NUMBER	LOT NUMBER	UNIT NUMBER	SQ. FT.	FLOOR
155.02	105	105	1,276	1ST
	106	106	1,276	1ST
	107	107	1,276	1ST
	108	108	1,276	1ST
	205	205	1,276	2ND
	206	206	1,276	2ND
	207	207	1,276	2ND
	208	208	1,276	2ND
	305	305	1,276	3RD
	306	306	1,276	3RD
	307	307	1,276	3RD
	308	308	1,276	3RD

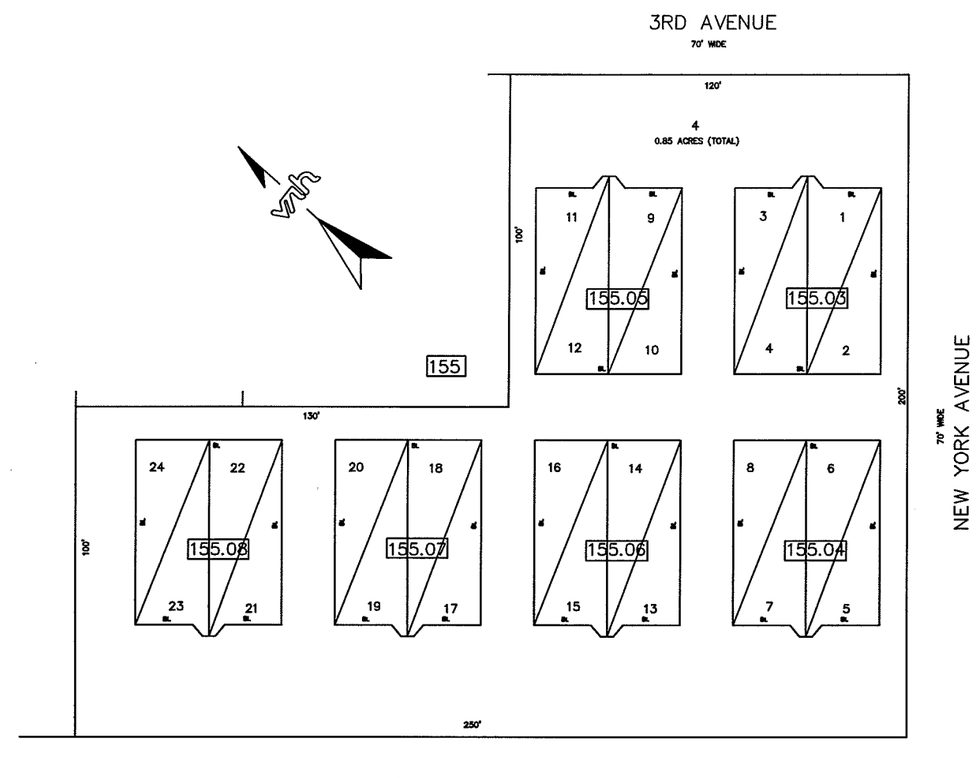

SCALE: 1"=20'

BEACH CREEK CONDOMINIUM

BLOCK NUMBER	LOT NUMBER	UNIT NUMBER	SQ.FT.	FLOOR
155.03	1	200A	1,244	1ST
	2	200B	1,244	2ND
	3	202A	1,244	1ST
	4	202B	1,244	2ND
155.04	5	201A	1,244	1ST
	6	201B	1,244	2ND
	7	203A	1,244	1ST
	8	203B	1,244	2ND
155.05	9	204A	1,244	1ST
	10	204B	1,244	2ND
	11	206A	1,244	1ST
	12	206B	1,244	2ND
155.06	13	205A	1,244	1ST
	14	205B	1,244	2ND
	15	207A	1,244	1ST
	16	207B	1,244	2ND
155.07	17	209A	1,244	1ST
	18	209B	1,244	2ND
	19	211A	1,244	1ST
	20	211B	1,244	2ND
155.08	21	213A	1,244	1ST
	22	213B	1,244	2ND
	23	215A	1,244	1ST
	24	215B	1,244	2ND

THIS TAX MAP HAS BEEN DRAWN USING COMPUTER AIDED DRAFTING/ DESIGN (CAD/D) AND COORDINATE GEOMETRY (COGO)

REVISIONS		
DATE	NAME	NO.

TAX MAP
CITY OF NORTH WILDWOOD
CAPE MAY COUNTY, NEW JERSEY

SCALE: AS SHOWN DATE: NOVEMBER 3, 2003

LEWIS H. CONLEY JR.
NEW JERSEY LICENSED LAND SURVEYOR NO. 21212
van note-harvey associates, p.c.
CONSULTING ENGINEERS, PLANNERS, LAND SURVEYORS
211 N. MAIN STREET CAPE MAY COURT HOUSE, N.J. 08210

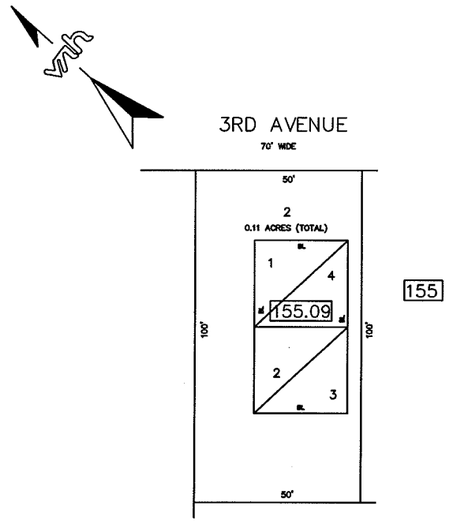

SCALE: 1"=20'

216 W. 3RD AVENUE CONDOMINIUM

BLOCK NUMBER	LOT NUMBER	UNIT NUMBER	SQ.FT.	FLOOR
155.09	1	1	728	1ST
	2	2	728	1ST
	3	3	728	2ND
	4	4	728	2ND

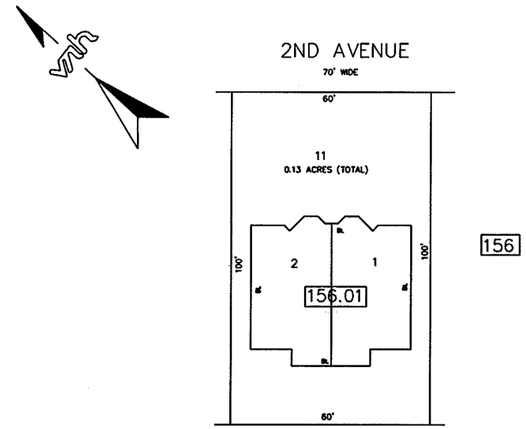

SCALE: 1"=20'
LOTS 1 AND 2 ARE THREE STORY UNITS

202 WEST 2ND STREET CONDOMINIUM

BLOCK NUMBER	LOT NUMBER	UNIT NUMBER	SQ.FT.
156.01	1	A	2,380
	2	B	2,380

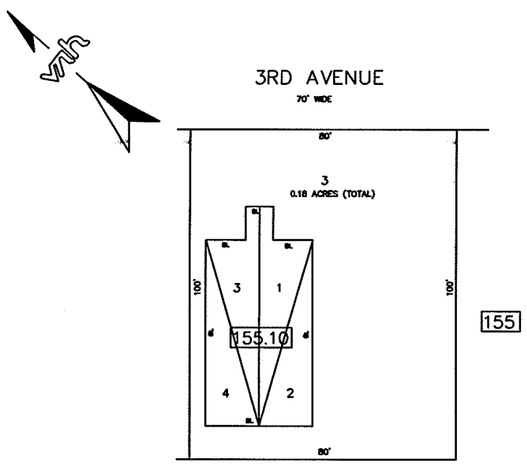

SCALE: 1"=20'

208 – 210 CONDOMINIUM

BLOCK NUMBER	LOT NUMBER	UNIT NUMBER	SQ.FT.	FLOOR
155.10	1	208A	712	1ST
	2	208B	712	2ND
	3	210A	712	1ST
	4	210B	712	2ND

THIS TAX MAP HAS BEEN DRAWN USING COMPUTER AIDED DRAFTING/ DESIGN (CAD/D) AND COORDINATE GEOMETRY (COGO)

REVISIONS

DATE	NAME	NO.

TAX MAP
CITY OF NORTH WILDWOOD
CAPE MAY COUNTY, NEW JERSEY

SCALE: AS SHOWN DATE: NOVEMBER 3, 2003

LEWIS H. CONLEY JR.

NEW JERSEY LICENSED LAND SURVEYOR NO. 21212
van note–harvey associates, p.c.

CONSULTING ENGINEERS, PLANNERS, LAND SURVEYORS
211 N. MAIN STREET CAPE MAY COURT HOUSE, N.J. 08210

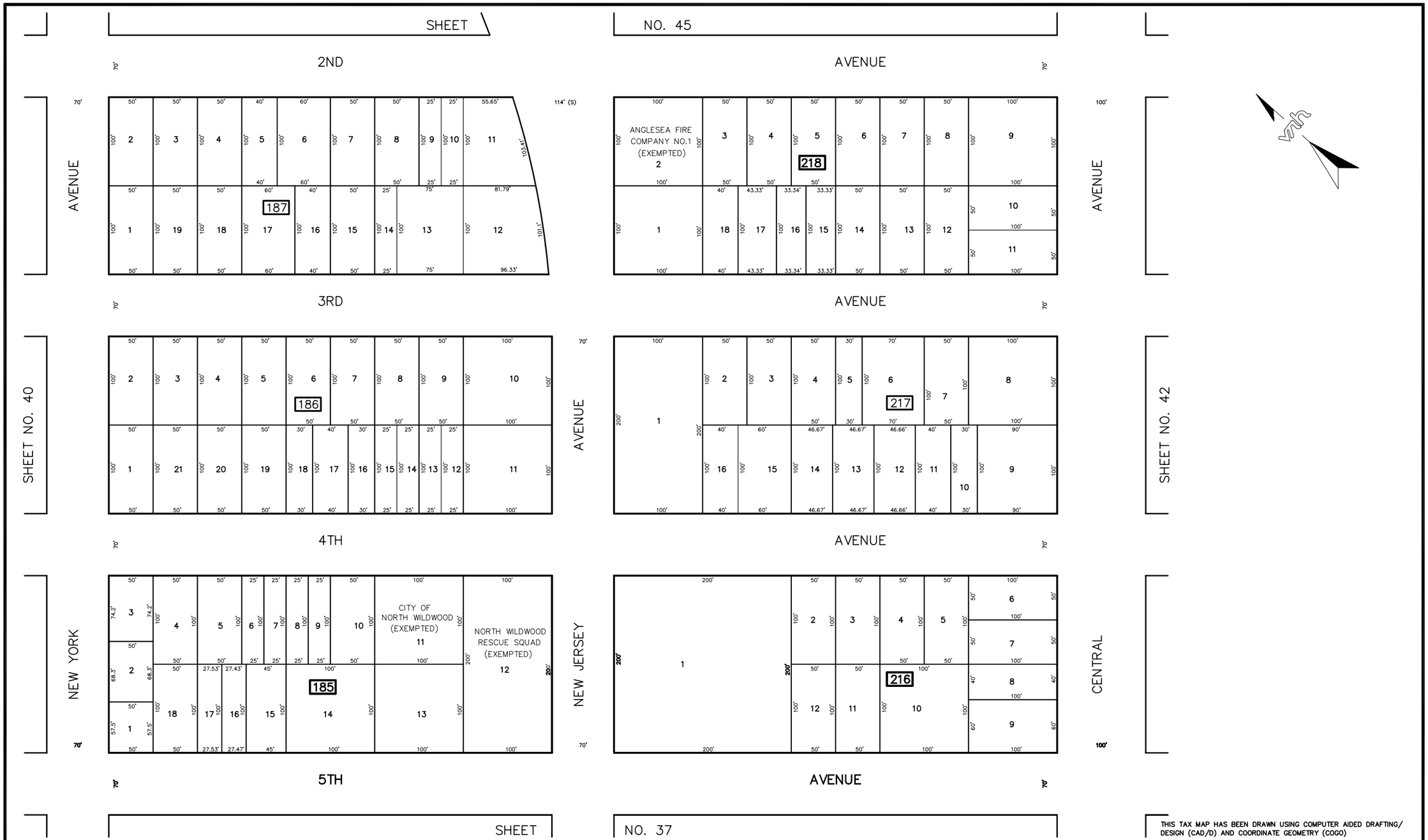

THIS TAX MAP HAS BEEN DRAWN USING COMPUTER AIDED DRAFTING/ DESIGN (CAD/D) AND COORDINATE GEOMETRY (COGO)

REVISIONS		
DATE	NAME	NO.
NOV. 2008	LEWIS H. CONLEY JR.	21212

TAX MAP
CITY OF NORTH WILDWOOD
CAPE MAY COUNTY, NEW JERSEY

SCALE: 1" = 50' DATE: NOVEMBER 3, 2003

LEWIS H. CONLEY JR.
NEW JERSEY LICENSED LAND SURVEYOR NO. 21212
van note–harvey associates, p.c.
CONSULTING ENGINEERS, PLANNERS, LAND SURVEYORS
211 N. MAIN STREET CAPE MAY COURT HOUSE, N.J. 08210

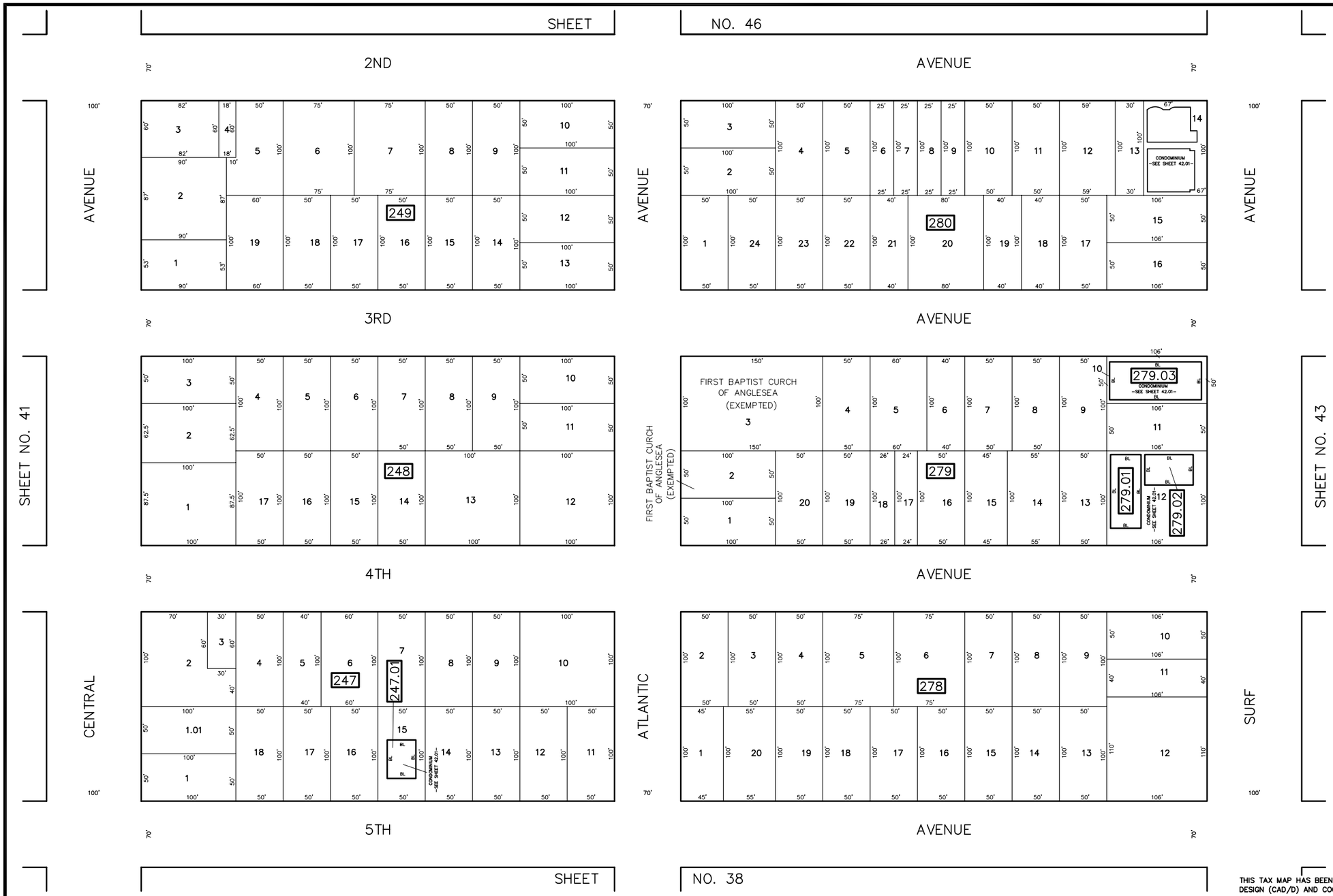

THIS TAX MAP HAS BEEN DRAWN USING COMPUTER AIDED DRAFTING/ DESIGN (CAD/D) AND COORDINATE GEOMETRY (COGO)

REVISIONS		
DATE	NAME	NO.
NOV. 2008	LEWIS H. CONLEY JR.	21212

TAX MAP
CITY OF NORTH WILDWOOD
CAPE MAY COUNTY, NEW JERSEY

SCALE: 1" = 50' DATE: NOVEMBER 3, 2003

LEWIS H. CONLEY JR.
NEW JERSEY LICENSED LAND SURVEYOR NO. 21212
van note–harvey associates, p.c.
CONSULTING ENGINEERS, PLANNERS, LAND SURVEYORS
211 N. MAIN STREET CAPE MAY COURT HOUSE, N.J. 08210

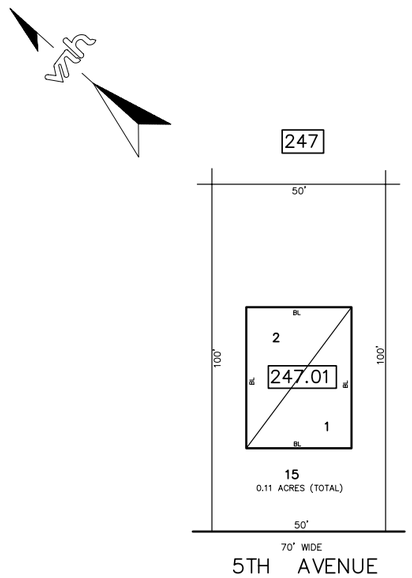

SCALE 1" = 20'

221 EAST 5TH AVENUE CONDOMINIUM

BLOCK NUMBER	LOT NUMBER	UNIT NUMBER	SQ.FT.	FLOOR
247.01	1	A	1,230	1ST
	2	B	1,230	2ND

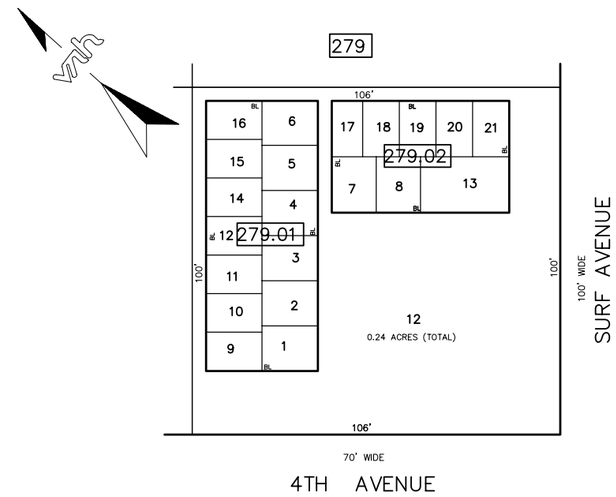

SCALE 1" = 20'

SURF AND BAY, A CONDOMINIUM

BLOCK NUMBER	LOT NUMBER	UNIT NUMBER	SQ.FT.	FLOOR
279.01	1	1	322	1ST
	2	2	322	1ST
	3	3	322	1ST
	4	4	322	1ST
	5	5	322	1ST
	6	6	333	1ST
	9	9	322	2ND
	10	10	322	2ND
	11	11	322	2ND
	12	12	322	2ND
	14	14	322	2ND
	15	15	322	2ND
	16	16	322	2ND
279.02	7	7	333	1ST
	8	8	333	1ST
	13	13	763	1ST
	17	17	333	2ND
	18	18	333	2ND
	19	19	333	2ND
	20	20	333	2ND
	21	21	333	2ND

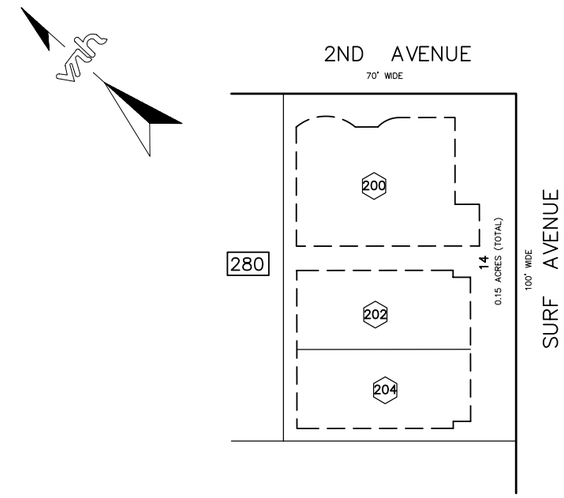

SCALE 1" = 20'

SEAHORSE CONDOMINIUM

BLOCK NUMBER	LOT NUMBER	QUALIFIER	UNIT NUMBER	SQ.FT.	FLOOR
280	14	C200	200	2,480	1ST/2ND
		C204	204	1,576	1ST/2ND
		C206	206	1,599	1ST/2ND

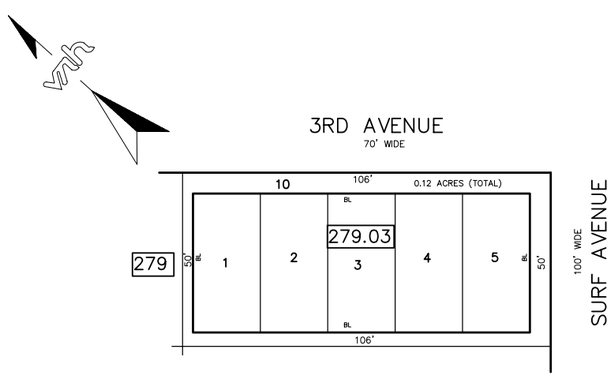

SCALE 1" = 20'

THE ATHENIAN CONDOMINIUM

BLOCK NUMBER	LOT NUMBER	UNIT NUMBER	SQ.FT.	FLOOR
279.03	1	309A	1,378	2ND
	2	309B	1,378	3RD
	3	311A	1,378	2ND
	4	311B	1,378	3RD
	5	300	3,343	4TH

LEGEND

(2) = QUALIFIER C0002

REVISIONS		
DATE	NAME	NO.
NOV. 2008	LEWIS H. CONLEY JR.	21212

THIS TAX MAP HAS BEEN DRAWN USING COMPUTER AIDED DRAFTING/ DESIGN (CAD/D) AND COORDINATE GEOMETRY (COGO)

TAX MAP
CITY OF NORTH WILDWOOD
CAPE MAY COUNTY, NEW JERSEY

SCALE: AS SHOWN DATE: NOVEMBER 3, 2003

LEWIS H. CONLEY JR.
NEW JERSEY LICENSED LAND SURVEYOR NO. 21212
van note–harvey associates, p.c.
CONSULTING ENGINEERS, PLANNERS, LAND SURVEYORS
211 N. MAIN STREET CAPE MAY COURT HOUSE, N.J. 08210

SHEET NO. 63

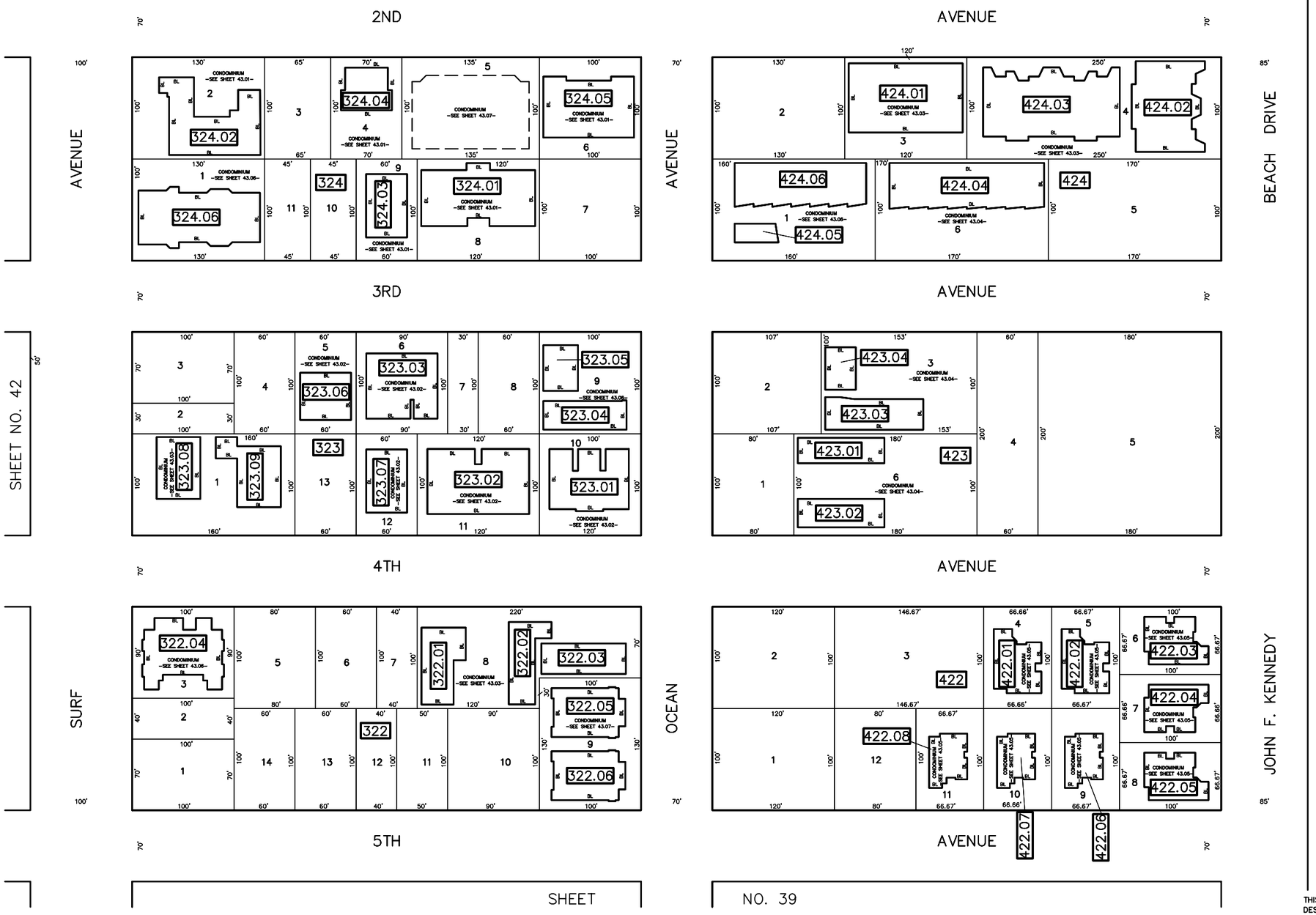

THIS TAX MAP HAS BEEN DRAWN USING COMPUTER AIDED DRAFTING/ DESIGN (CAD/D) AND COORDINATE GEOMETRY (COGO)

REVISIONS		
DATE	NAME	NO.
NOV. 2008	LEWIS H. CONLEY JR.	21212

TAX MAP
CITY OF NORTH WILDWOOD
CAPE MAY COUNTY, NEW JERSEY

SCALE: 1" = 50' DATE: NOVEMBER 3, 2003

LEWIS H. CONLEY JR.
NEW JERSEY LICENSED LAND SURVEYOR NO. 21212
van note–harvey associates, p.c.
CONSULTING ENGINEERS, PLANNERS, LAND SURVEYORS
211 N. MAIN STREET CAPE MAY COURT HOUSE, N.J. 08210

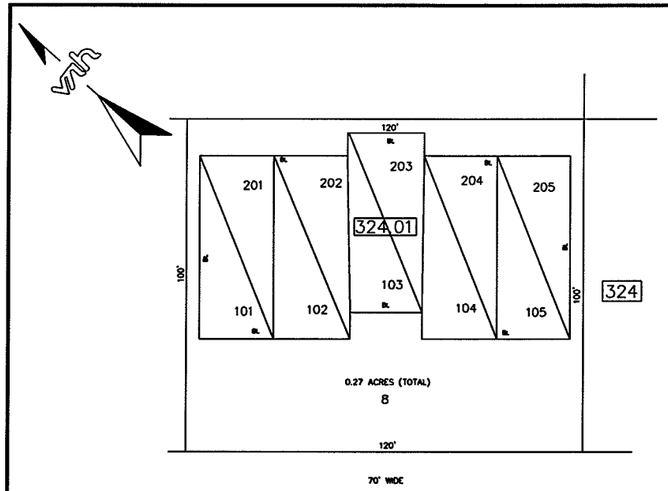

SCALE 1" = 20'

SIRENA CONDOMINIUM ASSOCIATION, INC.

BLOCK NUMBER	LOT NUMBER	UNIT NUMBER	SQ.FT.	FLOOR
324.01	101	101	1,283	1ST
	102	102	1,283	1ST
	103	103	1,283	1ST
	104	104	1,283	1ST
	105	105	1,283	1ST
	201	201	1,283	2ND
	202	202	1,283	2ND
	203	203	1,283	2ND
	204	204	1,283	2ND
	205	205	1,283	2ND

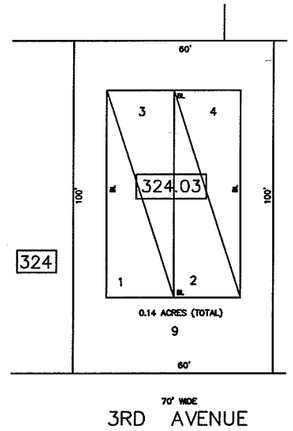

SCALE 1" = 20'

411 EAST 3RD AVENUE CONDOMINIUM

BLOCK NUMBER	LOT NUMBER	UNIT NUMBER	SQ. FT.	FLOOR
324.03	1	A	1,253	1ST
	2	B	1,253	1ST
	3	C	1,253	2ND
	4	D	1,253	2ND

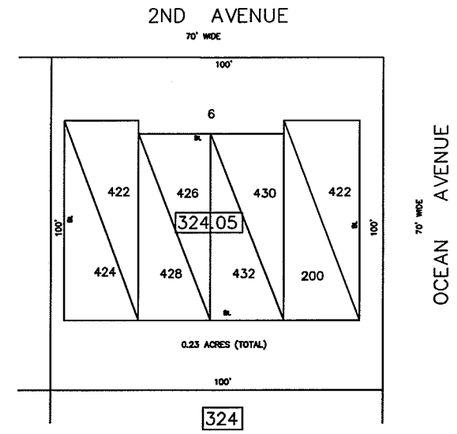

SCALE 1" = 20'

NORTH ISLE CONDOMINIUMS

BLOCK NUMBER	LOT NUMBER	UNIT NUMBER	SQ. FT.	FLOOR
324.05	422	422	1,350	1ST
	200	200	2,700	2ND/3RD
	430	430	1,232	1ST
	432	432	2,464	2ND/3RD
	426	426	1,232	1ST
	428	428	2,464	2ND/3RD
	422	422	1,350	1ST
	424	424	2,700	2ND/3RD

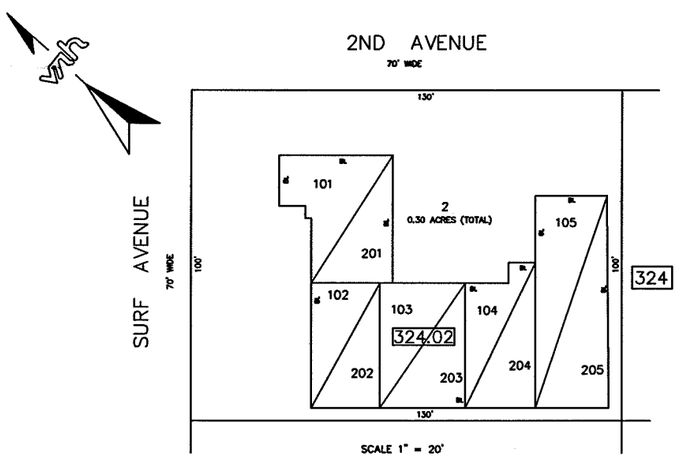

SCALE 1" = 20'

SEAWATCH CONDOMINIUM OF NORTH WILDWOOD

BLOCK NUMBER	LOT NUMBER	UNIT NUMBER	SQ.FT.	FLOOR
324.02	101	101	1,074	1ST
	102	102	776	1ST
	103	103	971	1ST
	104	104	860	1ST
	105	105	1,381	1ST
	201	201	1,074	2ND
	202	202	776	2ND
	203	203	971	2ND
	204	204	860	2ND
	205	205	1,381	2ND

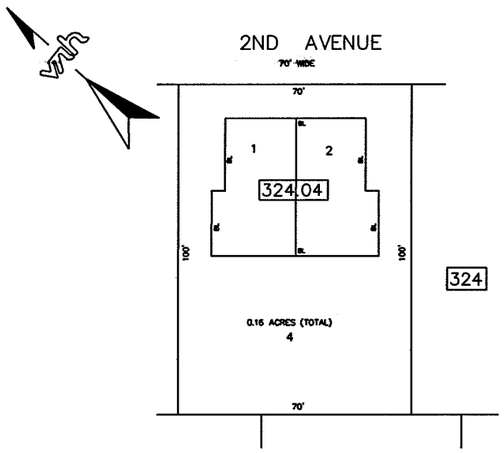

SCALE 1" = 20'

LOT NUMBERS 1 & 2 ARE 3 STORY UNITS

SAFE HARBOR CONDOMINIUM

BLOCK NUMBER	LOT NUMBER	UNIT NUMBER	SQ. FT.
324.04	1	A	2,874
	2	B	2,874

THIS TAX MAP HAS BEEN DRAWN USING COMPUTER AIDED DRAFTING/ DESIGN (CAD/D) AND COORDINATE GEOMETRY (COGO)

REVISIONS		
DATE	NAME	NO.

TAX MAP
CITY OF NORTH WILDWOOD
CAPE MAY COUNTY, NEW JERSEY

SCALE: AS SHOWN DATE: NOVEMBER 3, 2003

LEWIS H. CONLEY JR.

NEW JERSEY LICENSED LAND SURVEYOR NO. 21212
van note-harvey associates, p.c.

CONSULTING ENGINEERS, PLANNERS, LAND SURVEYORS
211 N. MAIN STREET CAPE MAY COURT HOUSE, N.J. 08210

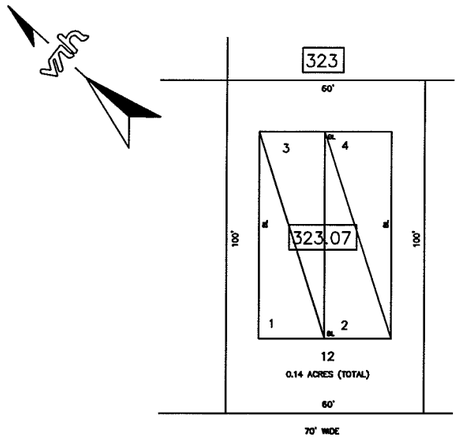

SCALE 1" = 20'

411 EAST 4TH AVENUE CONDOMINIUM

BLOCK NUMBER	LOT NUMBER	UNIT NUMBER	SQ. FT.	FLOOR
323.07	1	A	1,248	1ST
	2	B	1,248	1ST
	3	C	1,248	2ND
	4	D	1,248	2ND

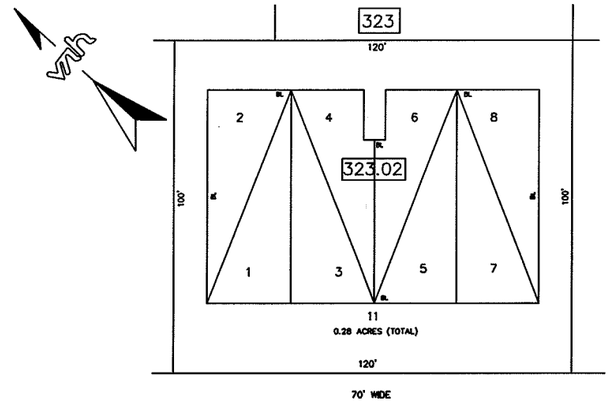

SCALE 1" = 20'

415 EAST 4TH AVENUE CONDOMINIUM

BLOCK NUMBER	LOT NUMBER	UNIT NUMBER	SQ. FT.	FLOOR
323.02	1	A	1,290	1ST
	2	B	1,290	2ND
	3	C	1,290	1ST
	4	D	1,290	2ND
	5	E	1,290	1ST
	6	F	1,290	2ND
	7	G	1,290	1ST
	8	H	1,290	2ND

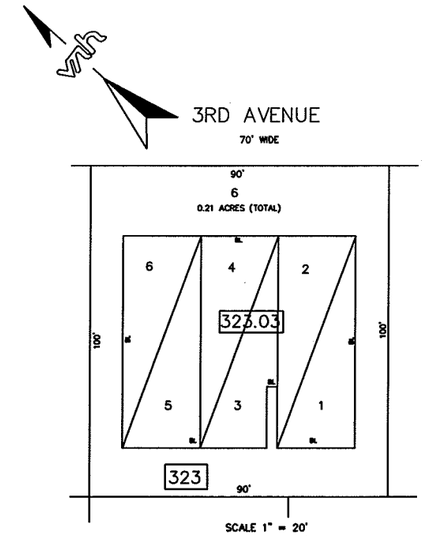

410 EAST 3RD AVENUE CONDOMINIUM

BLOCK NUMBER	LOT NUMBER	UNIT NUMBER	SQ. FT.	FLOOR
323.03	1	A	1,290	1ST
	2	B	1,290	2ND
	3	C	1,290	1ST
	4	D	1,290	2ND
	5	E	1,290	1ST
	6	F	1,290	2ND

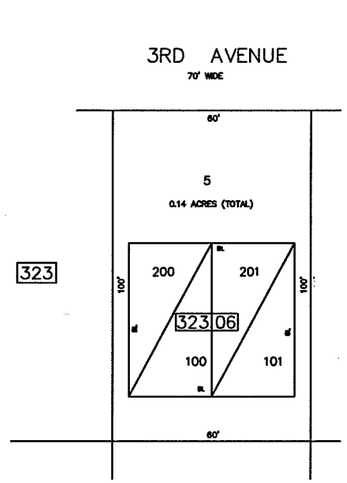

SCALE 1" = 20'

WINDJAMMER CONDOMINIUM

BLOCK NUMBER	LOT NUMBER	UNIT NUMBER	SQ.FT.	FLOOR
323.06	100	100	1,135	1ST
	101	101	1,135	1ST
	200	200	1,135	2ND
	201	201	1,135	2ND

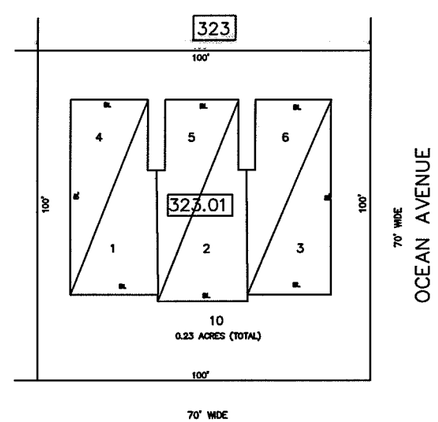

SCALE 1" = 20'

310 OCEAN AVENUE CONDOMINIUM

BLOCK NUMBER	LOT NUMBER	UNIT NUMBER	SQ. FT.	FLOOR
323.01	1	A	1,298	1ST
	2	B	1,276	1ST
	3	C	1,228	1ST
	4	D	1,298	2ND
	5	E	1,276	2ND
	6	F	1,228	2ND

REVISIONS		
DATE	NAME	NO.

THIS TAX MAP HAS BEEN DRAWN USING COMPUTER AIDED DRAFTING/ DESIGN (CAD/D) AND COORDINATE GEOMETRY (COGO)

TAX MAP
CITY OF NORTH WILDWOOD
CAPE MAY COUNTY, NEW JERSEY

SCALE: AS SHOWN DATE: NOVEMBER 3, 2003

LEWIS H. CONLEY JR.

NEW JERSEY LICENSED LAND SURVEYOR NO. 21212
van note–harvey associates, p.c.
CONSULTING ENGINEERS, PLANNERS, LAND SURVEYORS
211 N. MAIN STREET CAPE MAY COURT HOUSE, N.J. 08210

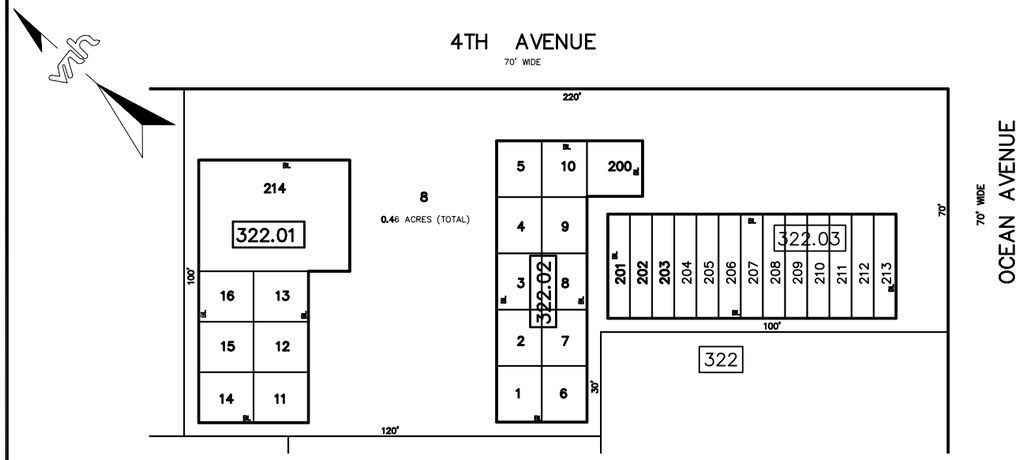

SCALE 1" = 20'

OCEANAIRE CONDOMINIUM

BLOCK NUMBER	LOT NUMBER	UNIT NUMBER	SQ.FT.	FLOOR
322.01	11	11	559	1ST
	12	12	365	1ST
	13	13	544	1ST
	14	14	559	2ND
	15	15	356	2ND
	16	16	216	2ND
	214	214	1,420	1ST & 2ND
322.02	1	1	550	1ST
	2	2	320	1ST
	3	3	320	1ST
	4	4	320	1ST
	5	5	575	1ST
	6	6	567	2ND
	7	7	320	2ND
	8	8	320	2ND
	9	9	320	2ND
	10	10	575	2ND
	200	200	256	1ST

BLOCK NUMBER	LOT NUMBER	UNIT NUMBER	SQ.FT.	FLOOR
322.03	201	201	490	1ST
	202	202	375	1ST
	203	203	375	1ST
	204	204	375	1ST
	205	205	375	1ST
	206	206	375	1ST
	207	207	490	2ND
	208	208	375	2ND
	209	209	375	2ND
	210	210	375	2ND
	211	211	375	2ND
	212	212	244	2ND
	213	213	365	2ND

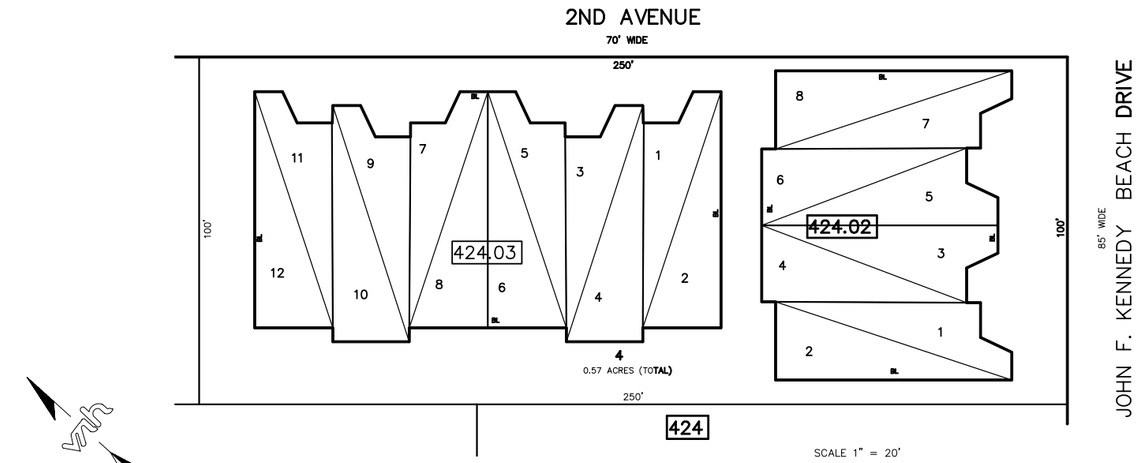

SCALE 1" = 20'

HORIZON CONDOMINIUMS

BLOCK NUMBER	LOT NUMBER	UNIT NUMBER	SQ. FT.	FLOOR
424.02	1	1	1,250	1ST
	2	2	1,250	2ND
	3	3	1,250	1ST
	4	4	1.250	2ND
	5	5	1,250	1ST
	6	6	1,250	2ND
	7	7	1,250	1ST
	8	8	1,250	2ND
424.03	1	1	1,250	1ST
	2	2	1,250	2ND
	3	3	1,250	1ST
	4	4	1,250	2ND
	5	5	1,250	1ST
	6	6	1,250	2ND
	7	7	1,250	1ST
	8	8	1,250	2ND
	9	9	1.250	1ST
	10	10	1,250	2ND
	11	11	1,250	1ST
	12	12	1,250	2ND

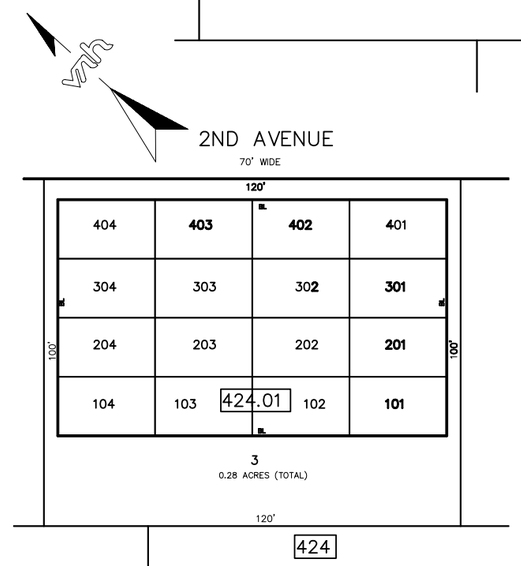

SCALE 1" = 20'

HARBOR VISTA CONDOMINIUM

BLOCK NUMBER	LOT NUMBER	UNIT NUMBER	SQ. FT.	FLOOR
424.01	101	101	1,260	1ST
	102	102	1,260	1ST
	103	103	1,260	1ST
	104	104	1,260	1ST
	201	201	1,260	2ND
	202	202	1,260	2ND
	203	203	1,260	2ND
	204	204	1,260	2ND
	301	301	1,260	3RD
	302	302	1,260	3RD
	303	303	1,260	3RD
	304	304	1,260	3RD
	401	401	1,260	4TH
	402	402	1,260	4TH
	403	403	1,260	4TH
	404	404	1,260	4TH

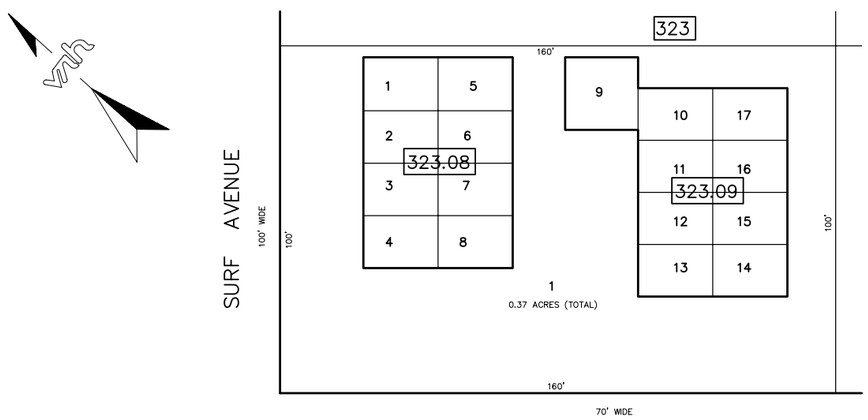

SCALE 1" = 20'

ECHO BAY CONDOMINIUM

BLOCK NUMBER	LOT NUMBER	UNIT NUMBER	SQ.FT.
323.08	1	1	475
	2	2	475
	3	3	475
	4	4	475
	5	5	475
	6	6	475
	7	7	475
	8	8	475

BLOCK NUMBER	LOT NUMBER	UNIT NUMBER	SQ.FT.
323.09	9	9	475
	10	10	475
	11	11	475
	12	12	475
	13	13	475
	14	14	475
	15	15	475
	16	16	475
	17	17	475

THIS TAX MAP HAS BEEN DRAWN USING COMPUTER AIDED DRAFTING/ DESIGN (CAD/D) AND COORDINATE GEOMETRY (COGO)

REVISIONS		
DATE	NAME	NO.
NOV. 2008	LEWIS H. CONLEY JR.	21212

TAX MAP
CITY OF NORTH WILDWOOD
CAPE MAY COUNTY, NEW JERSEY

SCALE: AS SHOWN DATE: NOVEMBER 3, 2003

LEWIS H. CONLEY JR.
NEW JERSEY LICENSED LAND SURVEYOR NO. 21212
van note–harvey associates, p.c.
CONSULTING ENGINEERS, PLANNERS, LAND SURVEYORS
211 N. MAIN STREET CAPE MAY COURT HOUSE, N.J. 08210

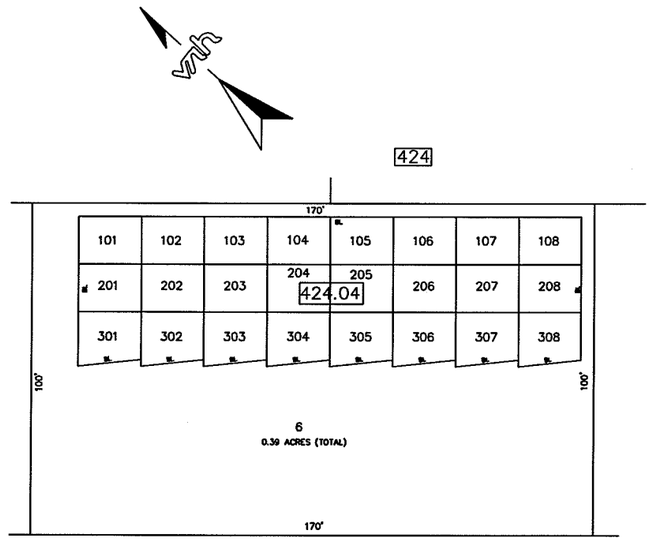

70' WIDE

3RD AVENUE

SCALE 1" = 20'

NORTH BEACH CONDOMINIUM

BLOCK NUMBER	LOT NUMBER	UNIT NUMBER	SQ. FT.	FLOOR
424.04	101	101	836	1ST
	102	102	836	1ST
	103	103	836	1ST
	104	104	836	1ST
	105	105	836	1ST
	106	106	836	1ST
	107	107	836	1ST
	108	108	836	1ST
	201	201	836	2ND
	202	202	836	2ND
	203	203	836	2ND
	204	204	836	2ND
	205	205	836	2ND
	206	206	836	2ND
	207	207	836	2ND
	208	208	836	2ND
	301	301	836	3RD
	302	302	836	3RD
	303	303	836	3RD
	304	304	836	3RD
	305	305	836	3RD
	306	306	836	3RD
	307	307	836	3RD
	308	308	836	3RD

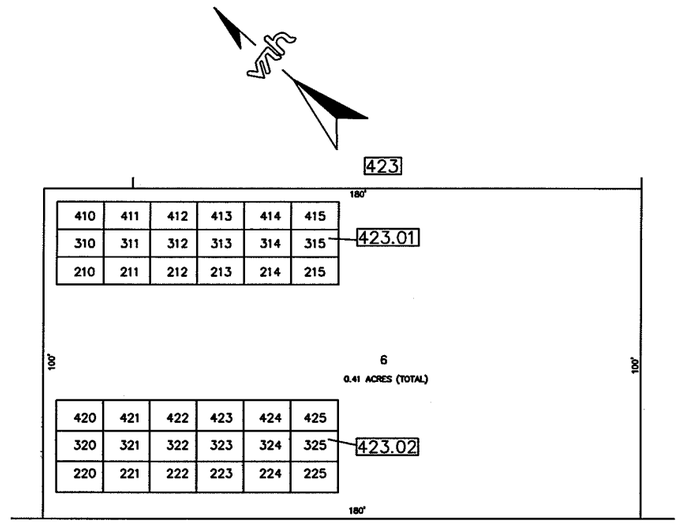

70' WIDE

4TH AVENUE

SCALE 1" = 20'

A SHORE VIEW CONDOMINIUM

BLOCK NUMBER	LOT NUMBER	UNIT NUMBER	SQ.FT.	FLOOR	BLOCK NUMBER	LOT NUMBER	UNIT NUMBER	SQ.FT.	FLOOR
423.01	210	210	350	2ND	423.02	220	220	392	2ND
	211	211	350	2ND		221	221	392	2ND
	212	212	350	2ND		222	222	392	2ND
	213	213	350	2ND		223	223	392	2ND
	214	214	350	2ND		224	224	392	2ND
	215	215	350	2ND		225	225	392	2ND
	310	310	350	3RD		320	320	392	3RD
	311	311	350	3RD		321	321	392	3RD
	312	312	350	3RD		322	322	392	3RD
	313	313	350	3RD		323	323	392	3RD
	314	314	350	3RD		324	324	392	3RD
	315	315	350	3RD		325	325	392	3RD
	410	410	350	4TH		420	420	392	4TH
	411	411	350	4TH		421	421	392	4TH
	412	412	350	4TH		422	422	392	4TH
	413	413	350	4TH		423	423	392	4TH
	414	414	350	4TH		424	424	392	4TH
	415	415	350	4TH		425	425	392	4TH

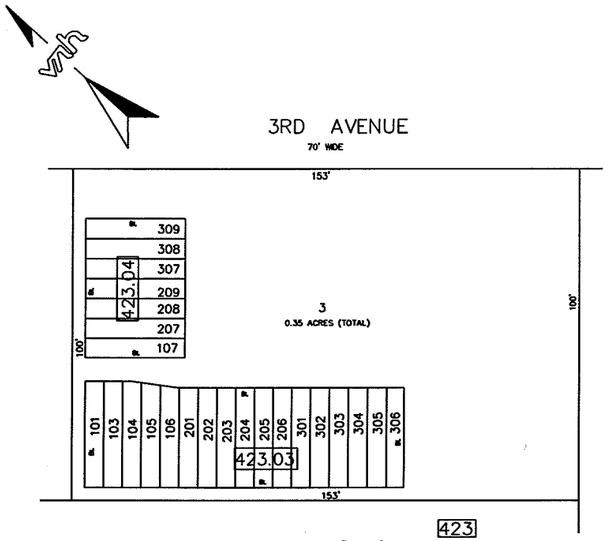

SCALE 1" = 20'

COMMODORE MOTOR INN – A CONDOMINIUM MOTEL

BLOCK NUMBER	LOT NUMBER	UNIT NUMBER	SQ. FT.	FLOOR
423.03	101	101	591	1ST
	103	103	545	1ST
	104	104	375	1ST
	105	105	375	1ST
	106	106	536	1ST
	201	201	375	2ND
	202	202	375	2ND
	203	203	375	2ND
	204	204	375	2ND
	205	205	375	2ND
	206	206	587	2ND
	301	301	375	3RD
	302	302	375	3RD
	303	303	375	3RD
	304	304	375	3RD
	305	305	375	3RD
	306	306	809	3RD
423.04	107	107	1,020	1ST
	207	207	375	2ND
	208	208	375	2ND
	209	209	654	2ND
	307	307	375	3RD
	308	308	375	3RD
	309	309	654	3RD

THIS TAX MAP HAS BEEN DRAWN USING COMPUTER AIDED DRAFTING/ DESIGN (CAD/D) AND COORDINATE GEOMETRY (COGO)

REVISIONS		
DATE	NAME	NO.

TAX MAP
CITY OF NORTH WILDWOOD
CAPE MAY COUNTY, NEW JERSEY

SCALE: AS SHOWN DATE: NOVEMBER 3, 2003

LEWIS H. CONLEY JR.

NEW JERSEY LICENSED LAND SURVEYOR NO. 21212
van note–harvey associates, p.c.

CONSULTING ENGINEERS, PLANNERS, LAND SURVEYORS
211 N. MAIN STREET CAPE MAY COURT HOUSE, N.J. 08210

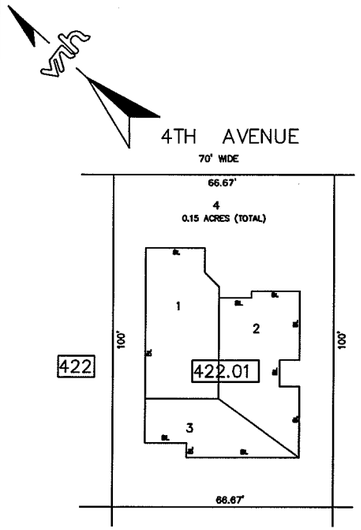

SCALE 1" = 20'

514 EAST FOURTH AVENUE CONDOMINIUM

BLOCK NUMBER	LOT NUMBER	UNIT NUMBER	SQ.FT.	FLOOR
422.01	1	1	1,508	1ST
	2	2	1,781	1ST&2ND
	3	3	1,508	2ND

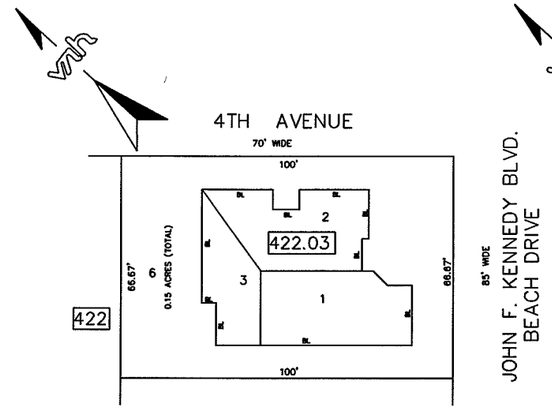

SCALE 1" = 20'

400 KENNEDY DRIVE CONDOMINIUM

BLOCK NUMBER	LOT NUMBER	UNIT NUMBER	SQ.FT.	FLOOR
422.03	1	1	1,508	1ST
	2	2	1,781	1ST&2ND
	3	3	1,508	2ND

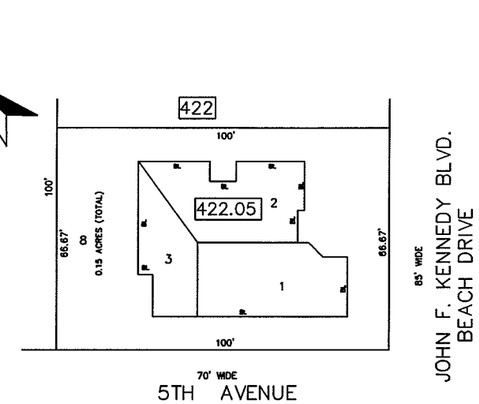

SCALE 1" = 20'

404 KENNEDY DRIVE CONDOMINIUM

BLOCK NUMBER	LOT NUMBER	UNIT NUMBER	SQ.FT.	FLOOR
422.05	1	1	1,508	1ST
	2	2	1,781	1ST&2ND
	3	3	1,508	2ND

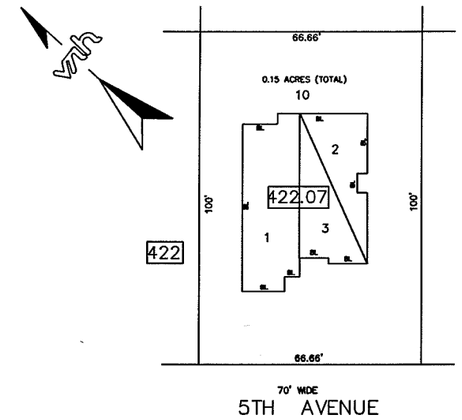

SCALE 1" = 20'

517 E. 5TH AVENUE CONDOMINIUM

BLOCK NUMBER	LOT NUMBER	UNIT NUMBER	SQ.FT.	FLOOR
422.07	1	1	1,508	1ST
	2	2	1,781	1ST&2ND
	3	3	1,508	2ND

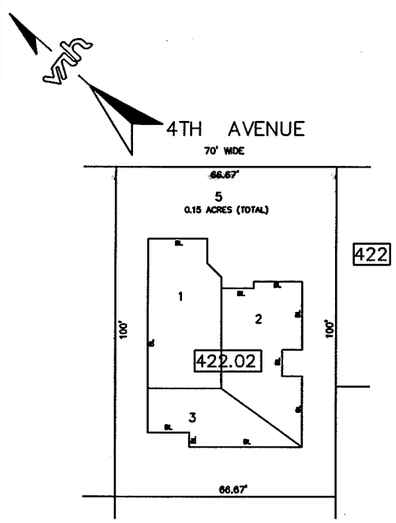

SCALE 1" = 20'

516 EAST FOURTH AVENUE CONDOMINIUM

BLOCK NUMBER	LOT NUMBER	UNIT NUMBER	SQ.FT.	FLOOR
422.02	1	1	1,508	1ST
	2	2	1,781	1ST&2ND
	3	3	1,508	2ND

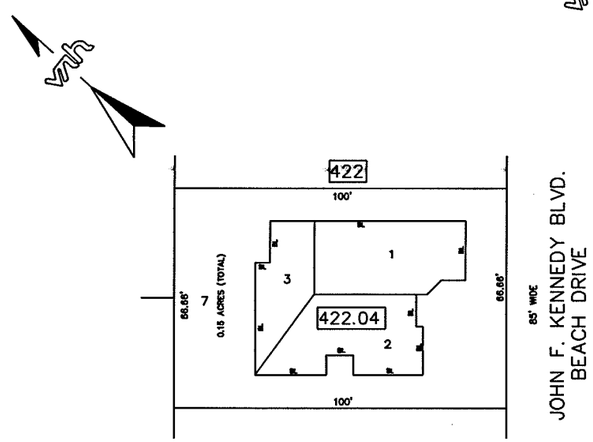

SCALE 1" = 20'

402 KENNEDY DRIVE CONDOMINIUM

BLOCK NUMBER	LOT NUMBER	UNIT NUMBER	SQ.FT.	FLOOR
422.04	1	1	1,508	1ST
	2	2	1,781	1ST&2ND
	3	3	1,508	2ND

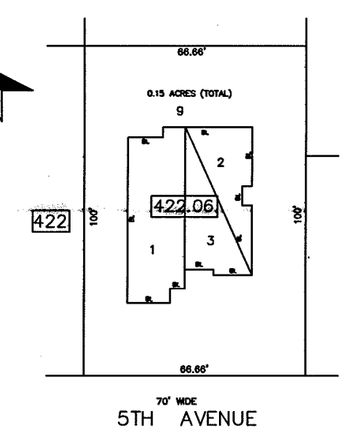

SCALE 1" = 20'

519 E. 5TH AVENUE CONDOMINIUM

BLOCK NUMBER	LOT NUMBER	UNIT NUMBER	SQ.FT.	FLOOR
422.06	1	1	1,508	1ST
	2	2	1,781	1ST&2ND
	3	3	1,508	2ND

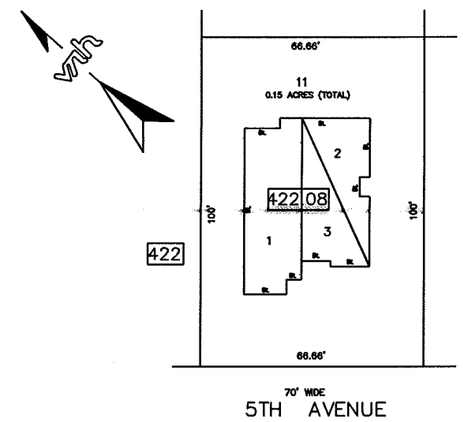

SCALE 1" = 20'

515 E. 5TH AVENUE CONDOMINIUM

BLOCK NUMBER	LOT NUMBER	UNIT NUMBER	SQ.FT.	FLOOR
422.08	1	1	1,508	1ST
	2	2	1,781	1ST&2ND
	3	3	1,508	2ND

THIS TAX MAP HAS BEEN DRAWN USING COMPUTER AIDED DRAFTING/ DESIGN (CAD/D) AND COORDINATE GEOMETRY (COGO)

REVISIONS		
DATE	NAME	NO.

TAX MAP
CITY OF NORTH WILDWOOD
CAPE MAY COUNTY, NEW JERSEY

SCALE: AS SHOWN DATE: NOVEMBER 3, 2003

LEWIS H. CONLEY JR.
NEW JERSEY LICENSED LAND SURVEYOR NO. 21212
van note–harvey associates, p.c.
CONSULTING ENGINEERS, PLANNERS, LAND SURVEYORS
211 N. MAIN STREET CAPE MAY COURT HOUSE, N.J. 08210

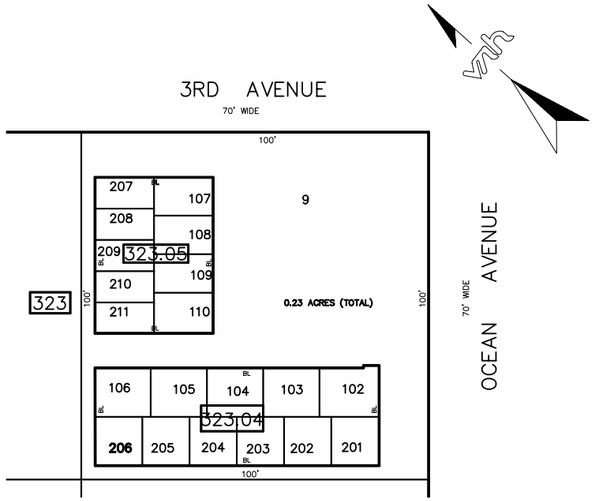

SCALE 1" = 20'

EUROPEAN CONDOMINIUM

BLOCK NUMBER	LOT NUMBER	UNIT NUMBER	SQ.FT.	FLOOR
323.04	102	102	252	1ST
	103	103	396	1ST
	104	104	396	1ST
	105	105	396	1ST
	106	106	396	1ST
	201	201	396	2ND
	202	202	396	2ND
	203	203	396	2ND
	204	204	396	2ND
	205	205	396	2ND
	206	206	396	2ND
323.05	107	107	351	1ST
	108	108	351	1ST
	109	109	396	1ST
	110	110	396	1ST
	207	207	351	2ND
	208	208	351	2ND
	209	209	396	2ND
	210	210	396	2ND
	211	211	396	2ND

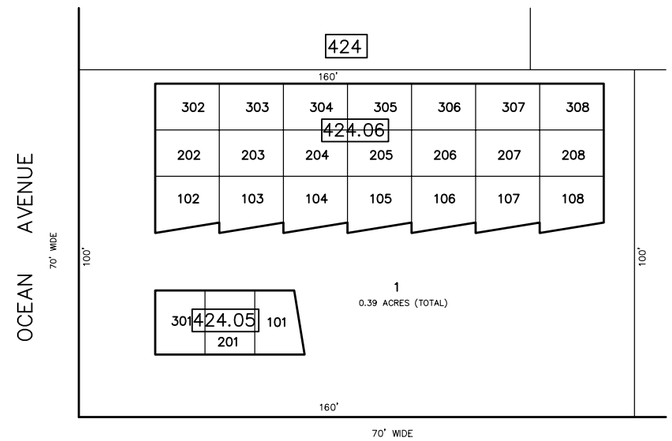

3RD AVENUE

SCALE 1" = 20'

OCEAN MONARCH CONDOMINIUM

BLOCK NUMBER	LOT NUMBER	UNIT NUMBER	SQ.FT.	FLOOR
424.05	101	101	836	1ST
	201	201	836	2ND
	301	301	836	3RD
424.06	102	102	836	1ST
	103	103	836	1ST
	104	104	836	1ST
	105	105	836	1ST
	106	106	836	1ST
	107	107	836	1ST
	108	108	836	1ST
	202	202	836	2ND
	203	203	836	2ND
	204	204	836	2ND
	205	205	836	2ND
	206	206	836	2ND
	207	207	836	2ND
	208	208	836	2ND
	302	302	836	3RD
	303	303	836	3RD
	304	304	836	3RD
	305	305	836	3RD
	306	306	836	3RD
	307	307	836	3RD
	308	308	836	3RD

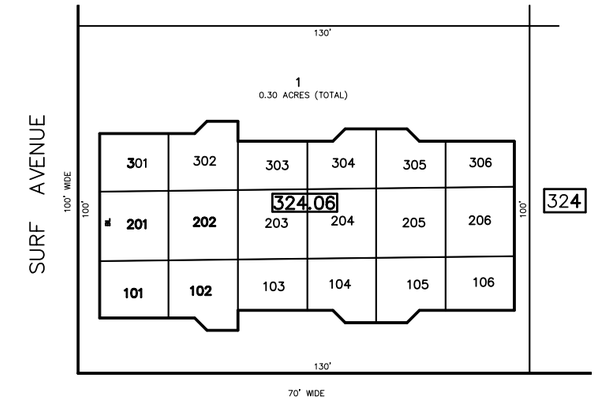

3RD AVENUE

SCALE 1" = 20'

WINDSURFER CONDOMINIUM

BLOCK NUMBER	LOT NUMBER	UNIT NUMBER	SQ.FT.	FLOOR
324.06	101	101	880	1ST
	102	102	880	1ST
	103	103	836	1ST
	104	104	891	1ST
	105	105	880	1ST
	106	106	880	1ST
	201	201	880	2ND
	202	202	880	2ND
	203	203	836	2ND
	204	204	891	2ND
	205	205	880	2ND
	206	206	880	2ND
	301	301	1,089	3RD
	302	302	1,089	3RD
	303	303	1,045	3RD
	304	304	1,100	3RD
	305	305	1,089	3RD
	306	306	1,089	3RD

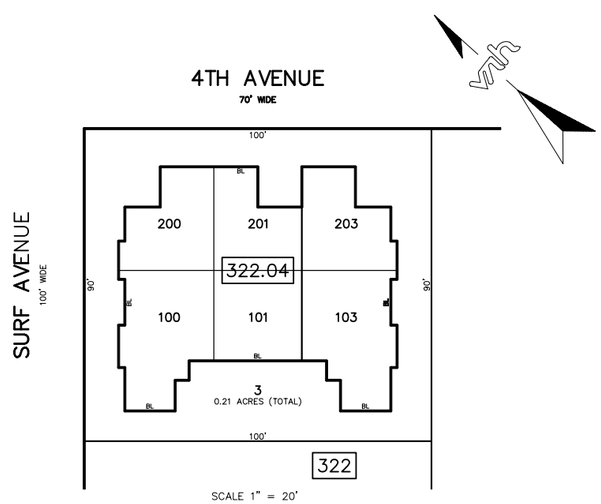

SCALE 1" = 20'

4TH & SURF CONDOMINIUM

BLOCK NUMBER	LOT NUMBER	UNIT NUMBER	SQ.FT.	FLOOR
322.04	100	100	1,631	1ST
	101	101	1,312	1ST
	103	103	1,631	1ST
	200	200	2,199	2ND/3RD
	201	201	2,000	2ND/3RD
	203	203	2,199	2ND/3RD

THIS TAX MAP HAS BEEN DRAWN USING COMPUTER AIDED DRAFTING/ DESIGN (CAD/D) AND COORDINATE GEOMETRY (COGO)

REVISIONS

DATE	NAME	NO.
NOV. 2008	LEWIS H. CONLEY JR.	21212

TAX MAP
CITY OF NORTH WILDWOOD
CAPE MAY COUNTY, NEW JERSEY

SCALE: AS SHOWN DATE: NOVEMBER 3, 2003

LEWIS H. CONLEY JR.

NEW JERSEY LICENSED LAND SURVEYOR NO. 21212

van note–harvey associates, p.c.

CONSULTING ENGINEERS, PLANNERS, LAND SURVEYORS
211 N. MAIN STREET CAPE MAY COURT HOUSE, N.J. 08210

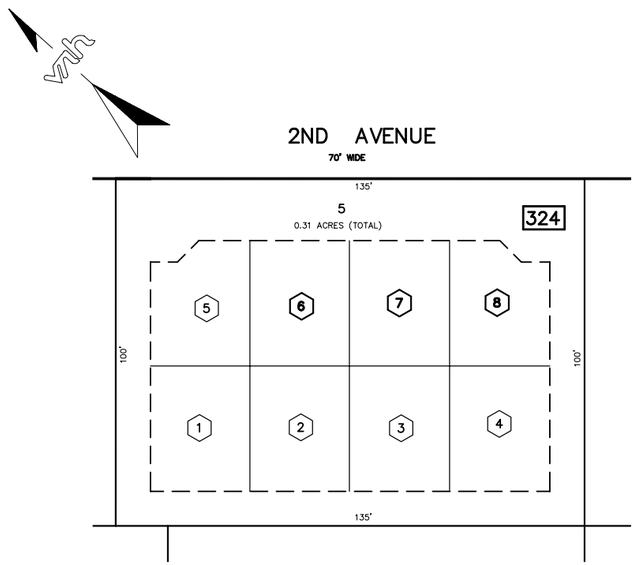

SCALE 1" = 20'

SILVERWOOD BEACHFRONT CONDOMINIUM

BLOCK NUMBER	LOT NUMBER	QUALIFIER	UNIT NUMBER	SQ. FT.
324	5	C0001	A	1,923
		C0002	B	1,650
		C0003	C	1,650
		C0004	D	1,923
		C0005	E	1,923
		C0006	F	1,650
		C0007	G	1,650
		C0008	H	1,923

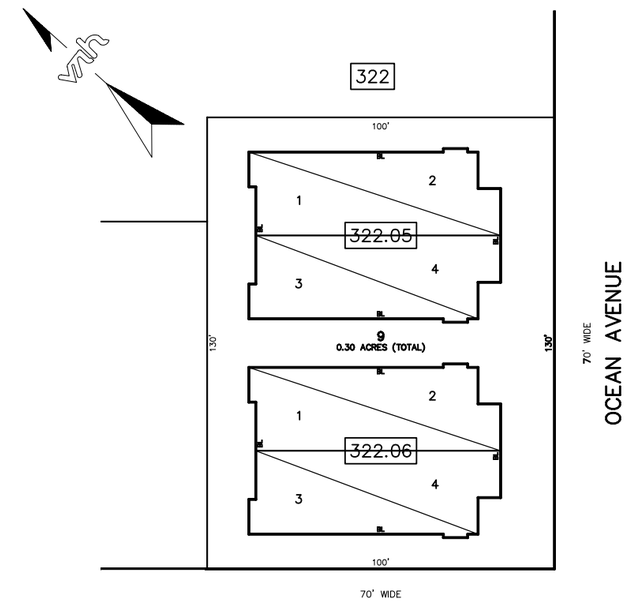

SCALE 1" = 20'

OCEAN AVENUE CONDOMINIUM

BLOCK NUMBER	LOT NUMBER	UNIT NUMBER	SQ.FT.	FLOOR
322.05	1	410#100	654	1ST/2ND
	2	410#200	3,774	3RD/4TH
	3	412#100	654	1ST/2ND
	4	412#200	3,774	3RD/4TH
322.06	1	414#100	654	1ST/2ND
	2	414#200	3,774	3RD/4TH
	3	416#100	654	1ST/2ND
	4	416#200	3,774	3RD/4TH

THIS TAX MAP HAS BEEN DRAWN USING COMPUTER AIDED DRAFTING/ DESIGN (CAD/D) AND COORDINATE GEOMETRY (COGO)

REVISIONS

DATE	NAME	NO.

TAX MAP
CITY OF NORTH WILDWOOD
CAPE MAY COUNTY, NEW JERSEY

SCALE: AS SHOWN DATE: NOVEMBER 2008

LEWIS H. CONLEY JR.
NEW JERSEY LICENSED LAND SURVEYOR NO. 21212
van note–harvey associates, p.c.
CONSULTING ENGINEERS, PLANNERS, LAND SURVEYORS
211 N. MAIN STREET CAPE MAY COURT HOUSE, N.J. 08210

THIS TAX MAP HAS BEEN DRAWN USING COMPUTER AIDED DRAFTING/ DESIGN (CAD/D) AND COORDINATE GEOMETRY (COGO)

REVISIONS		
DATE	NAME	NO.
NOV. 2008	LEWIS H. CONLEY JR.	21212

TAX MAP
CITY OF NORTH WILDWOOD
CAPE MAY COUNTY, NEW JERSEY

SCALE: 1" = 50' DATE: NOVEMBER 3, 2003

LEWIS H. CONLEY JR.
NEW JERSEY LICENSED LAND SURVEYOR NO. 21212
van note–harvey associates, p.c.
CONSULTING ENGINEERS, PLANNERS, LAND SURVEYORS
211 N. MAIN STREET CAPE MAY COURT HOUSE, N.J. 08210

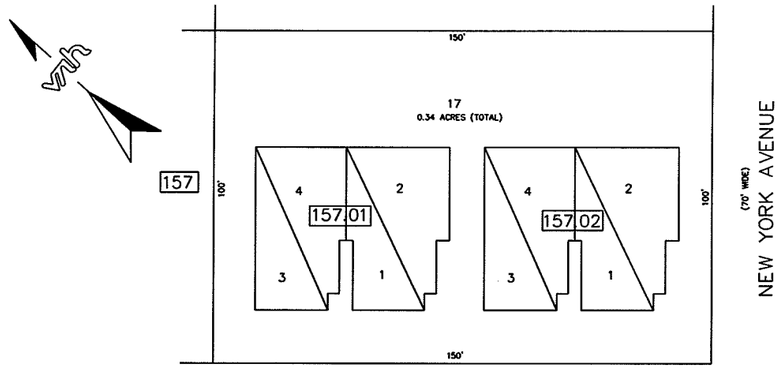

70' WIDE
2ND AVENUE

SCALE: 1"=20'

SECOND AVENUE CONDOMINIUM

BLOCK NUMBER	LOT NUMBER	UNIT NUMBER	SQ. FT.	FLOOR
157.01	1	201A	1,500	1ST
	2	201B	1,500	2ND
	3	201C	1,500	1ST
	4	201D	1,500	2ND
157.02	1	203E	1,500	1ST
	2	203F	1,500	2ND
	3	203G	1,500	1ST
	4	203H	1,500	2ND

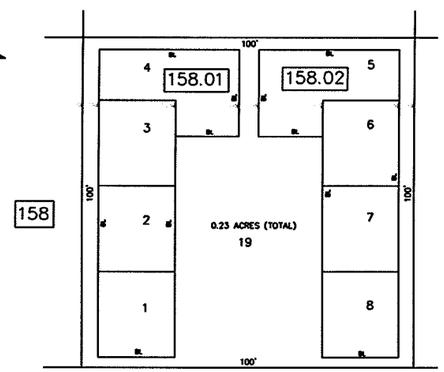

70' WIDE
1ST AVENUE

SCALE: 1"=20'

FIVE C's CONDOMINIUM

BLOCK NUMBER	LOT NUMBER	UNIT NUMBER	SQ. FT.
158.01	1	1	565
	2	2	565
	3	3	565
	4	4	791
158.02	5	5	792
	6	6	565
	7	7	565
	8	8	565

THIS TAX MAP HAS BEEN DRAWN USING COMPUTER AIDED DRAFTING/ DESIGN (CAD/D) AND COORDINATE GEOMETRY (COGO)

REVISIONS

DATE	NAME	NO.

TAX MAP
CITY OF NORTH WILDWOOD
CAPE MAY COUNTY, NEW JERSEY

SCALE: AS SHOWN DATE: NOVEMBER 3, 2003

LEWIS H. CONLEY JR.

NEW JERSEY LICENSED LAND SURVEYOR NO. 21212
van note-harvey associates, p.c.

CONSULTING ENGINEERS, PLANNERS, LAND SURVEYORS
211 N. MAIN STREET CAPE MAY COURT HOUSE, N.J. 08210

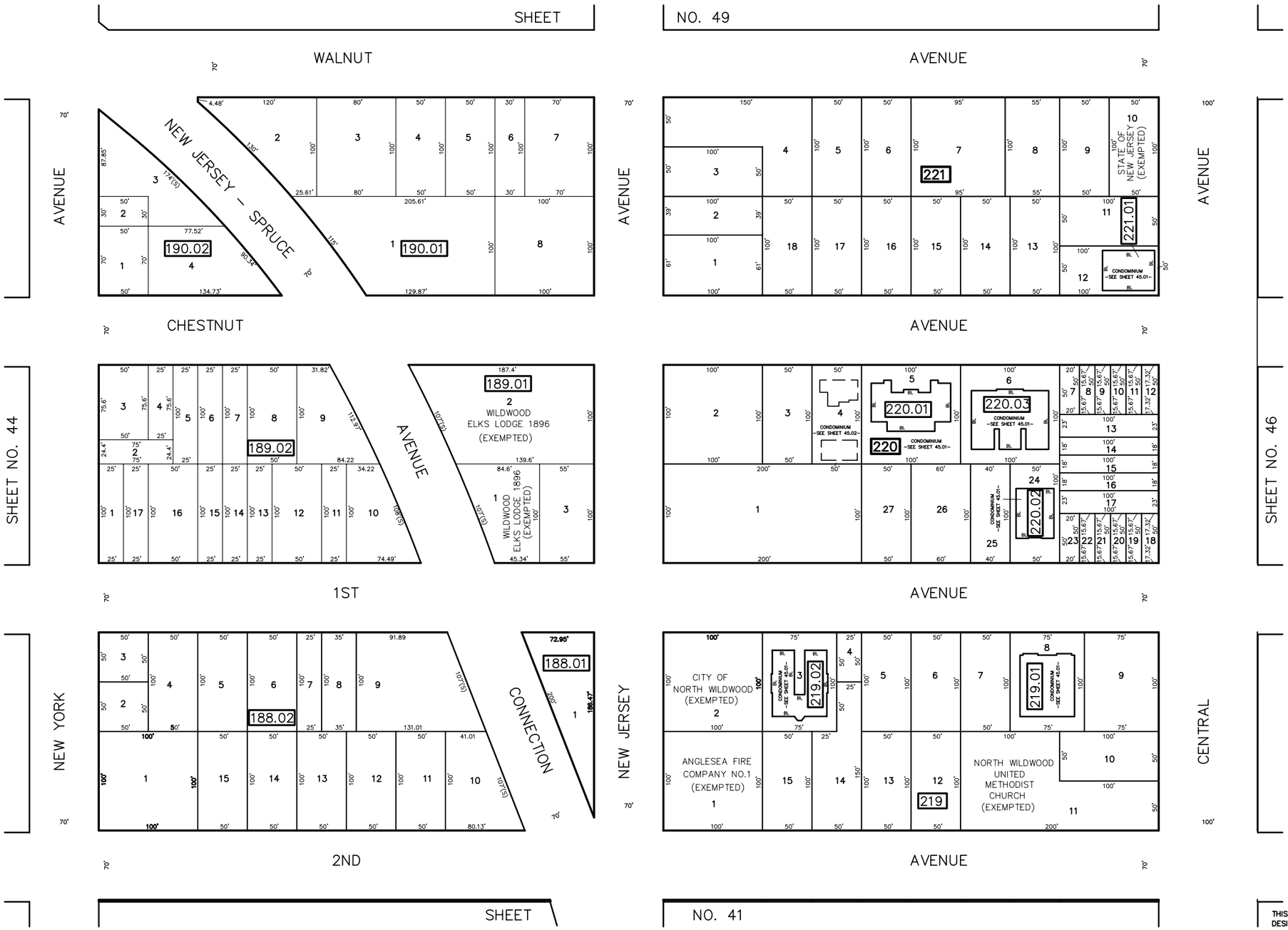

THIS TAX MAP HAS BEEN DRAWN USING COMPUTER AIDED DRAFTING/ DESIGN (CAD/D) AND COORDINATE GEOMETRY (COGO)

REVISIONS		
DATE	NAME	NO.
NOV. 2008	LEWIS H. CONLEY JR.	21212

TAX MAP
CITY OF NORTH WILDWOOD
CAPE MAY COUNTY, NEW JERSEY

SCALE: 1" = 50' DATE: NOVEMBER 3, 2003

LEWIS H. CONLEY JR.
NEW JERSEY LICENSED LAND SURVEYOR NO. 21212
van note–harvey associates, p.c.
CONSULTING ENGINEERS, PLANNERS, LAND SURVEYORS
211 N. MAIN STREET CAPE MAY COURT HOUSE, N.J. 08210

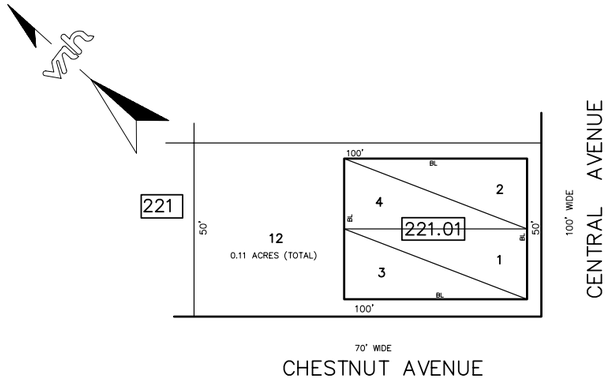

SCALE 1" = 20'

LIGHTHOUSE CONDOMINIUM

BLOCK NUMBER	LOT NUMBER	UNIT NUMBER	SQ. FT.	FLOOR
221.01	1	1	1,066	1ST
	2	2	1.066	1ST
	3	3	1,066	2ND
	4	4	1,066	2ND

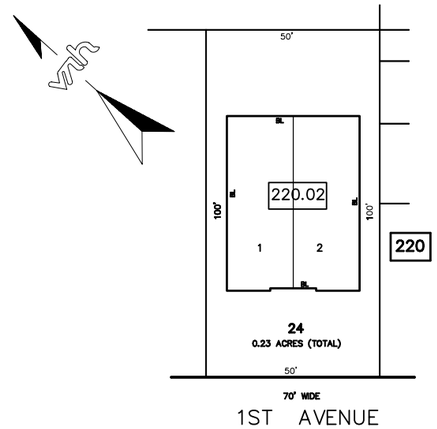

SCALE 1" = 20'

FIRST AVENUE TWIN CONDOMINIUM

LOT NUMBERS 1 & 2 ARE 3 STORY UNITS UNITS

BLOCK NUMBER	LOT NUMBER	UNIT NUMBER	SQ. FT.
220.02	1	A	1,920
	2	B	1,920

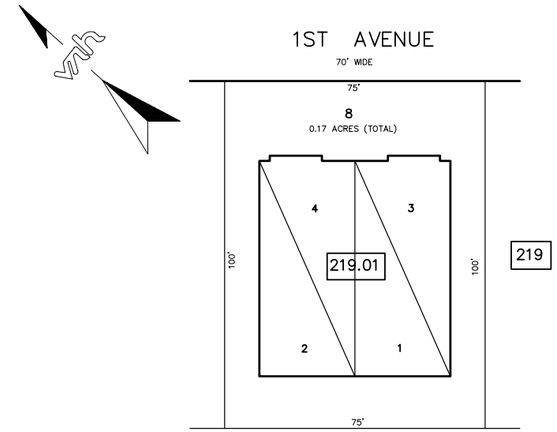

SCALE 1" = 20'

130 EAST FIRST AVENUE CONDOMINIUM

BLOCK NUMBER	LOT NUMBER	UNIT NUMBER	SQ. FT.	FLOOR
219.01	1	1	1,753	2ND
	2	2	1,753	2ND
	3	3	1,753	1ST
	4	4	1,753	1ST

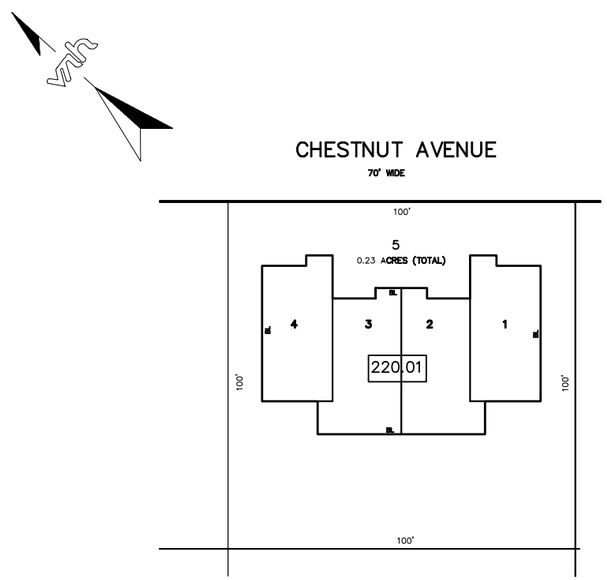

SCALE 1" = 20'

LIGHTHOUSE COMMONS CONDOMINIUM

BLOCK NUMBER	LOT NUMBER	UNIT NUMBER	SQ. FT.
220.01	1	A	1,742
	2	B	1,646
	3	C	1,646
	4	D	1,742

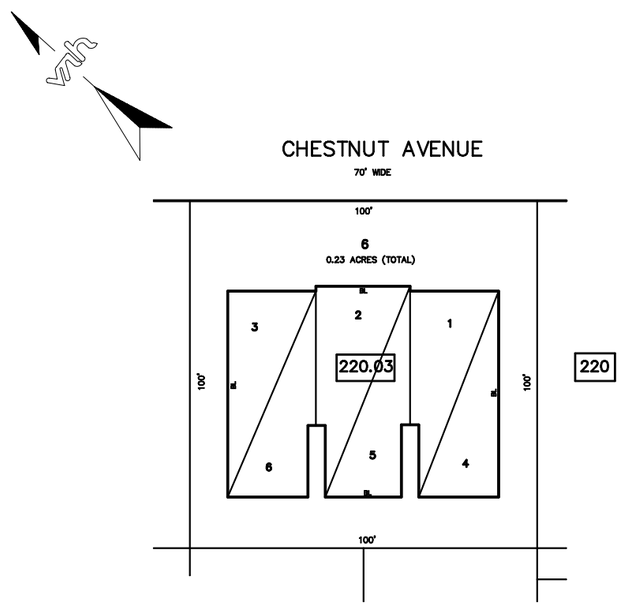

SCALE 1" = 20'

CHESTNUT AVENUE CONDOMINIUM

BLOCK NUMBER	LOT NUMBER	UNIT NUMBER	SQ. FT.	FLOOR
220.03	1	A	1,467	1ST
	2	B	1,505	1ST
	3	C	1,467	1ST
	4	D	1,467	2ND
	5	E	1,505	2ND
	6	F	1,467	2ND

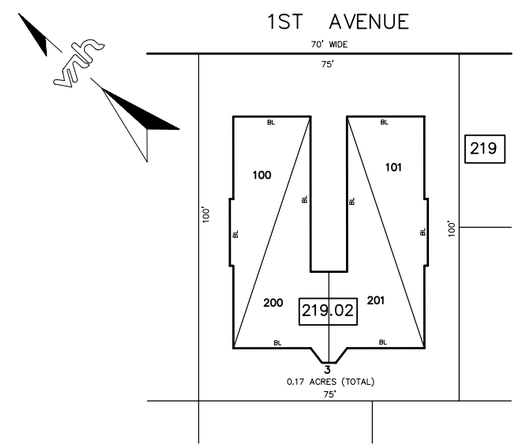

SCALE 1" = 20'

108 EAST 1ST AVENUE CONDOMINIUM

BLOCK NUMBER	LOT NUMBER	UNIT NUMBER	SQ. FT.	FLOOR
219.02	100	100	1,616	1ST
	101	101	1,616	1ST
	200	200	1,616	2ND
	201	201	1,616	2ND

THIS TAX MAP HAS BEEN DRAWN USING COMPUTER AIDED DRAFTING/ DESIGN (CAD/D) AND COORDINATE GEOMETRY (COGO)

REVISIONS		
DATE	NAME	NO.
NOV. 2008	LEWIS H. CONLEY JR.	21212

TAX MAP
CITY OF NORTH WILDWOOD
CAPE MAY COUNTY, NEW JERSEY

SCALE: AS SHOWN DATE: NOVEMBER 3, 2003

LEWIS H. CONLEY JR.
NEW JERSEY LICENSED LAND SURVEYOR NO. 21212
van note–harvey associates, p.c.
CONSULTING ENGINEERS, PLANNERS, LAND SURVEYORS
211 N. MAIN STREET CAPE MAY COURT HOUSE, N.J. 08210

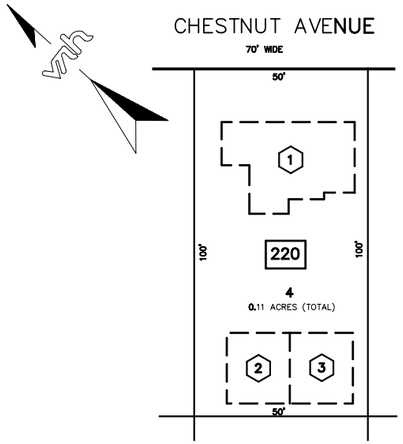

SCALE 1" = 20'

114 E. CHESTNUT CONDOMINIUM

BLOCK NUMBER	LOT NUMBER	QUALIFIER	UNIT NUMBER	SQ. FT.	FLOOR
220	4	C0001	1–F	1,200	1ST
		C0002	1–R	720	1ST
		C0003	2–R	720	2ND

LEGEND

(2) = QUALIFIER C0002

REVISIONS		
DATE	NAME	NO.

THIS TAX MAP HAS BEEN DRAWN USING COMPUTER AIDED DRAFTING/ DESIGN (CAD/D) AND COORDINATE GEOMETRY (COGO)

TAX MAP
CITY OF NORTH WILDWOOD
CAPE MAY COUNTY, NEW JERSEY

SCALE: AS SHOWN DATE: NOVEMBER 3, 2008

LEWIS H. CONLEY JR.

NEW JERSEY LICENSED LAND SURVEYOR NO. 21212

van note–harvey associates, p.c.

CONSULTING ENGINEERS, PLANNERS, LAND SURVEYORS
211 N. MAIN STREET CAPE MAY COURT HOUSE, N.J. 08210

THIS TAX MAP HAS BEEN DRAWN USING COMPUTER AIDED DRAFTING/ DESIGN (CAD/D) AND COORDINATE GEOMETRY (COGO)

REVISIONS		
DATE	NAME	NO.
NOV. 2008	LEWIS H. CONLEY JR.	21212

TAX MAP
CITY OF NORTH WILDWOOD
CAPE MAY COUNTY, NEW JERSEY

SCALE: 1" = 50' DATE: NOVEMBER 3, 2003

LEWIS H. CONLEY JR.

NEW JERSEY LICENSED LAND SURVEYOR NO. 21212

van note–harvey associates, p.c.

CONSULTING ENGINEERS, PLANNERS, LAND SURVEYORS
211 N. MAIN STREET CAPE MAY COURT HOUSE, N.J. 08210

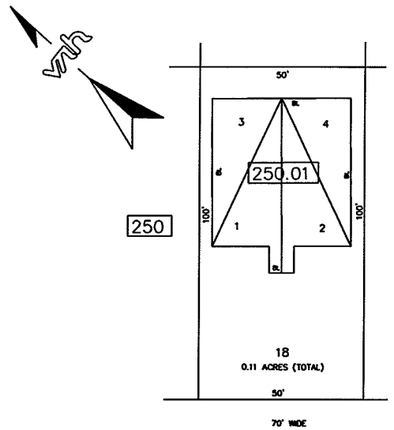

SCALE 1" = 20'

QUAD CONDOMINUM

BLOCK NUMBER	LOT NUMBER	UNIT NUMBER	SQ. FT.	FLOOR
250.01	1	1	1,047	1ST
	2	2	1,047	1ST
	3	3	1,007	2ND
	4	4	1,007	2ND

THIS TAX MAP HAS BEEN DRAWN USING COMPUTER AIDED DRAFTING/ DESIGN (CAD/D) AND COORDINATE GEOMETRY (COGO)

REVISIONS		
DATE	NAME	NO.

TAX MAP
CITY OF NORTH WILDWOOD
CAPE MAY COUNTY, NEW JERSEY

SCALE: AS SHOWN DATE: NOVEMBER 3, 2003

LEWIS H. CONLEY JR.
NEW JERSEY LICENSED LAND SURVEYOR NO. 21212
van note-harvey associates, p.c.
CONSULTING ENGINEERS, PLANNERS, LAND SURVEYORS
211 N. MAIN STREET CAPE MAY COURT HOUSE, N.J. 08210

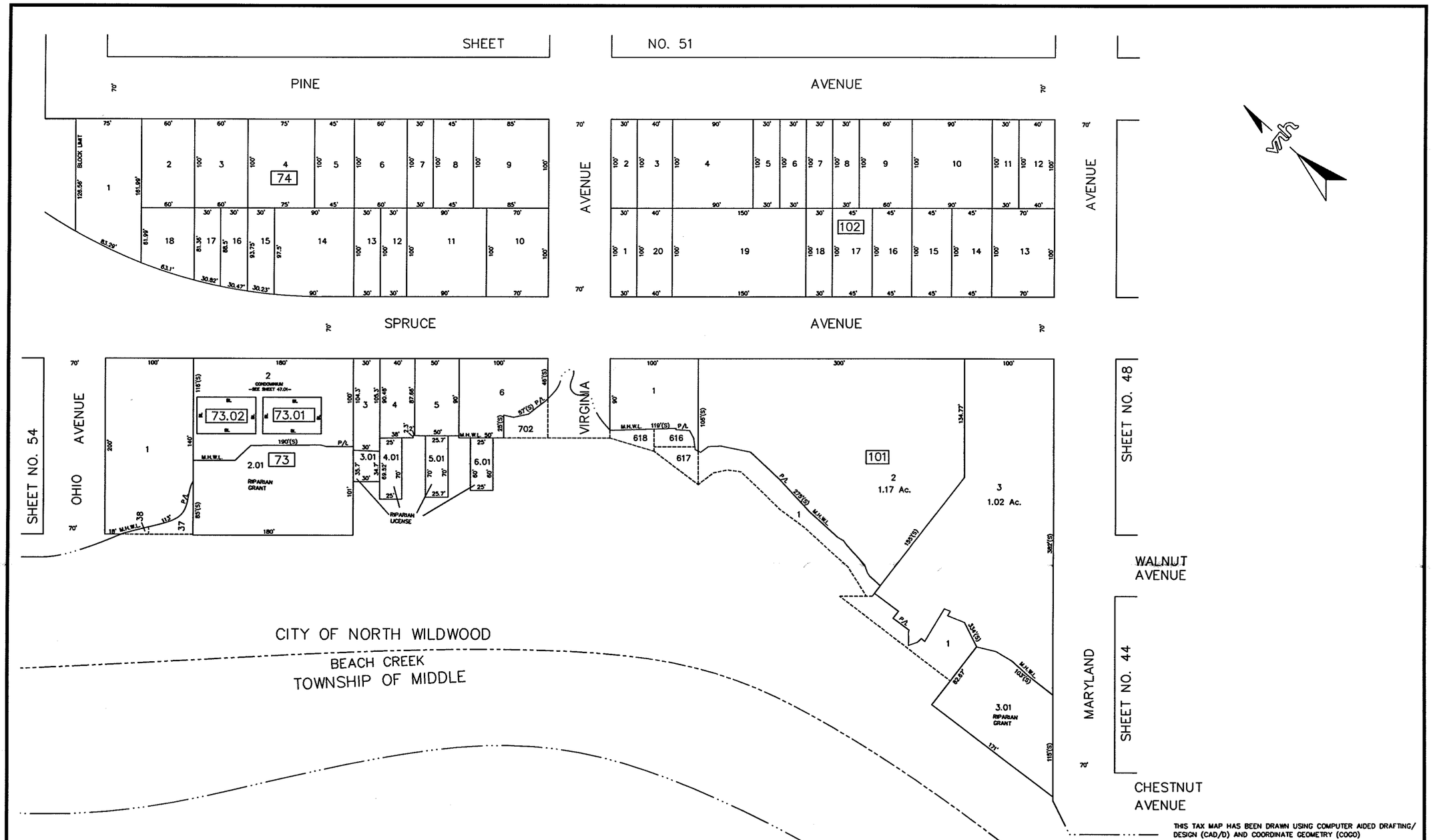

THIS TAX MAP HAS BEEN DRAWN USING COMPUTER AIDED DRAFTING/ DESIGN (CAD/D) AND COORDINATE GEOMETRY (COGO)

REVISIONS		
DATE	NAME	NO.

TAX MAP
CITY OF NORTH WILDWOOD
CAPE MAY COUNTY, NEW JERSEY

SCALE: 1" = 50' DATE: NOVEMBER 3, 2003

LEWIS H. CONLEY JR.

NEW JERSEY LICENSED LAND SURVEYOR NO. 21212
van note–harvey associates, p.c.

CONSULTING ENGINEERS, PLANNERS, LAND SURVEYORS
211 N. MAIN STREET CAPE MAY COURT HOUSE, N.J. 08210

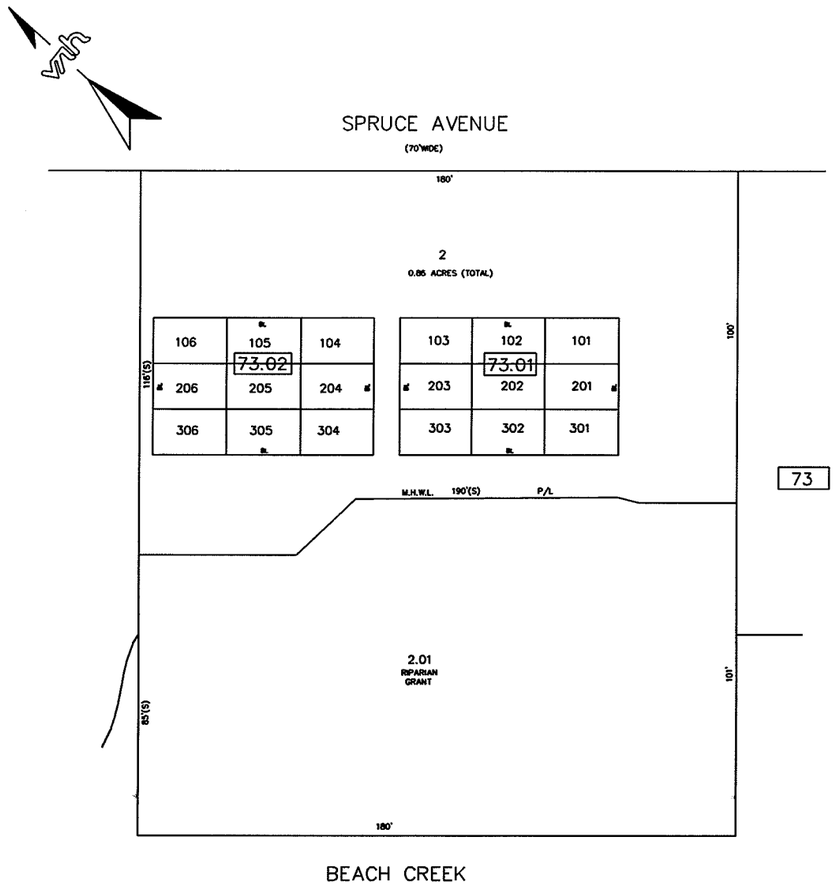

SCALE 1" = 20'

SUNSET CONDOMINIUM

BLOCK NUMBER	LOT NUMBER	UNIT NUMBER	SQ.FT.	FLOOR
73.01	101	101	905	1ST
	102	102	905	1ST
	103	103	905	1ST
	201	201	905	2ND
	202	202	905	2ND
	203	203	905	2ND
	301	301	905	3RD
	302	302	905	3RD
	303	303	905	3RD
73.02	104	104	914	1ST
	105	105	914	1ST
	106	106	914	1ST
	204	204	914	2ND
	205	205	914	2ND
	206	206	914	2ND
	304	304	914	3RD
	305	305	914	3RD
	306	306	914	3RD

THIS TAX MAP HAS BEEN DRAWN USING COMPUTER AIDED DRAFTING/ DESIGN (CAD/D) AND COORDINATE GEOMETRY (COGO)

REVISIONS		
DATE	NAME	NO.

TAX MAP
CITY OF NORTH WILDWOOD
CAPE MAY COUNTY, NEW JERSEY

SCALE: AS SHOWN DATE: NOVEMBER 3, 2003

LEWIS H. CONLEY JR.
NEW JERSEY LICENSED LAND SURVEYOR NO. 21212
van note-harvey associates, p.c.
CONSULTING ENGINEERS, PLANNERS, LAND SURVEYORS
211 N. MAIN STREET CAPE MAY COURT HOUSE, N.J. 08210

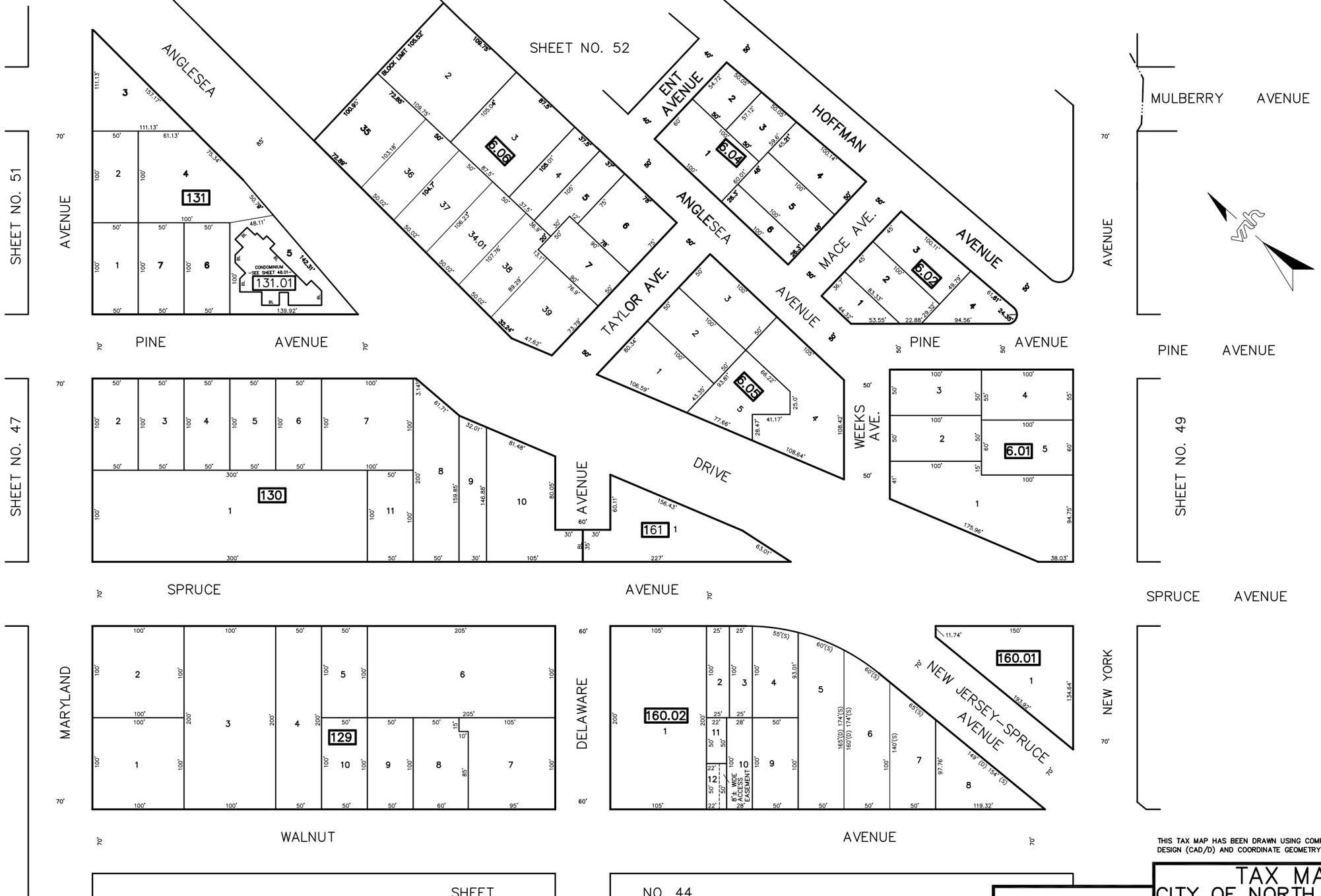

THIS TAX MAP HAS BEEN DRAWN USING COMPUTER AIDED DRAFTING/ DESIGN (CAD/D) AND COORDINATE GEOMETRY (COGO)

REVISIONS		
DATE	NAME	NO.
NOV. 2008	LEWIS H. CONLEY JR.	21212

TAX MAP
CITY OF NORTH WILDWOOD
CAPE MAY COUNTY, NEW JERSEY

SCALE: 1" = 50' DATE: NOVEMBER 3, 2003

LEWIS H. CONLEY JR.
NEW JERSEY LICENSED LAND SURVEYOR NO. 21212
van note–harvey associates, p.c.
CONSULTING ENGINEERS, PLANNERS, LAND SURVEYORS
211 N. MAIN STREET CAPE MAY COURT HOUSE, N.J. 08210

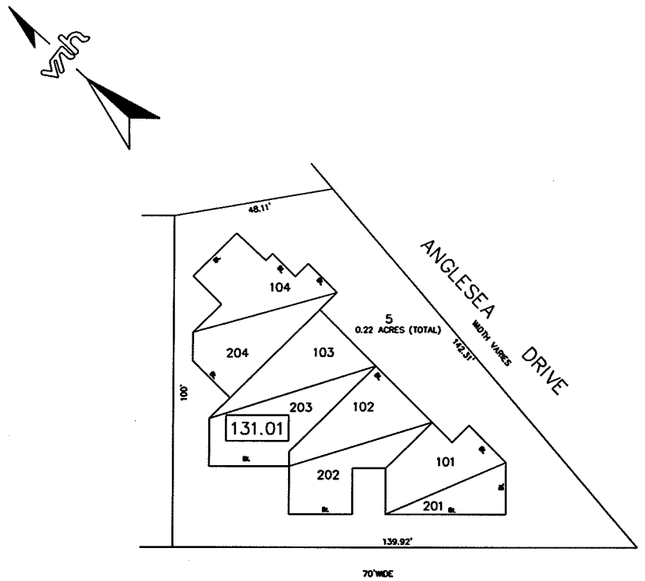

SCALE 1" = 20'

NORTHVIEW CONDOMINIUM

BLOCK NUMBER	LOT NUMBER	UNIT NUMBER	SQ.FT.	FLOOR
131.01	101	101	805	1ST
	102	102	1,223	1ST
	103	103	1,013	1ST
	104	104	1,140	1ST
	201	201	805	2ND
	202	202	1,223	2ND
	203	203	1,013	2ND
	204	204	1,140	2ND

THIS TAX MAP HAS BEEN DRAWN USING COMPUTER AIDED DRAFTING/ DESIGN (CAD/D) AND COORDINATE GEOMETRY (COGO)

REVISIONS		
DATE	NAME	NO.

TAX MAP
CITY OF NORTH WILDWOOD
CAPE MAY COUNTY, NEW JERSEY

SCALE: AS SHOWN DATE: NOVEMBER 3, 2003

LEWIS H. CONLEY JR.

NEW JERSEY LICENSED LAND SURVEYOR NO. 21212
van note-harvey associates, p.c.

CONSULTING ENGINEERS, PLANNERS, LAND SURVEYORS
211 N. MAIN STREET CAPE MAY COURT HOUSE, N.J. 08210

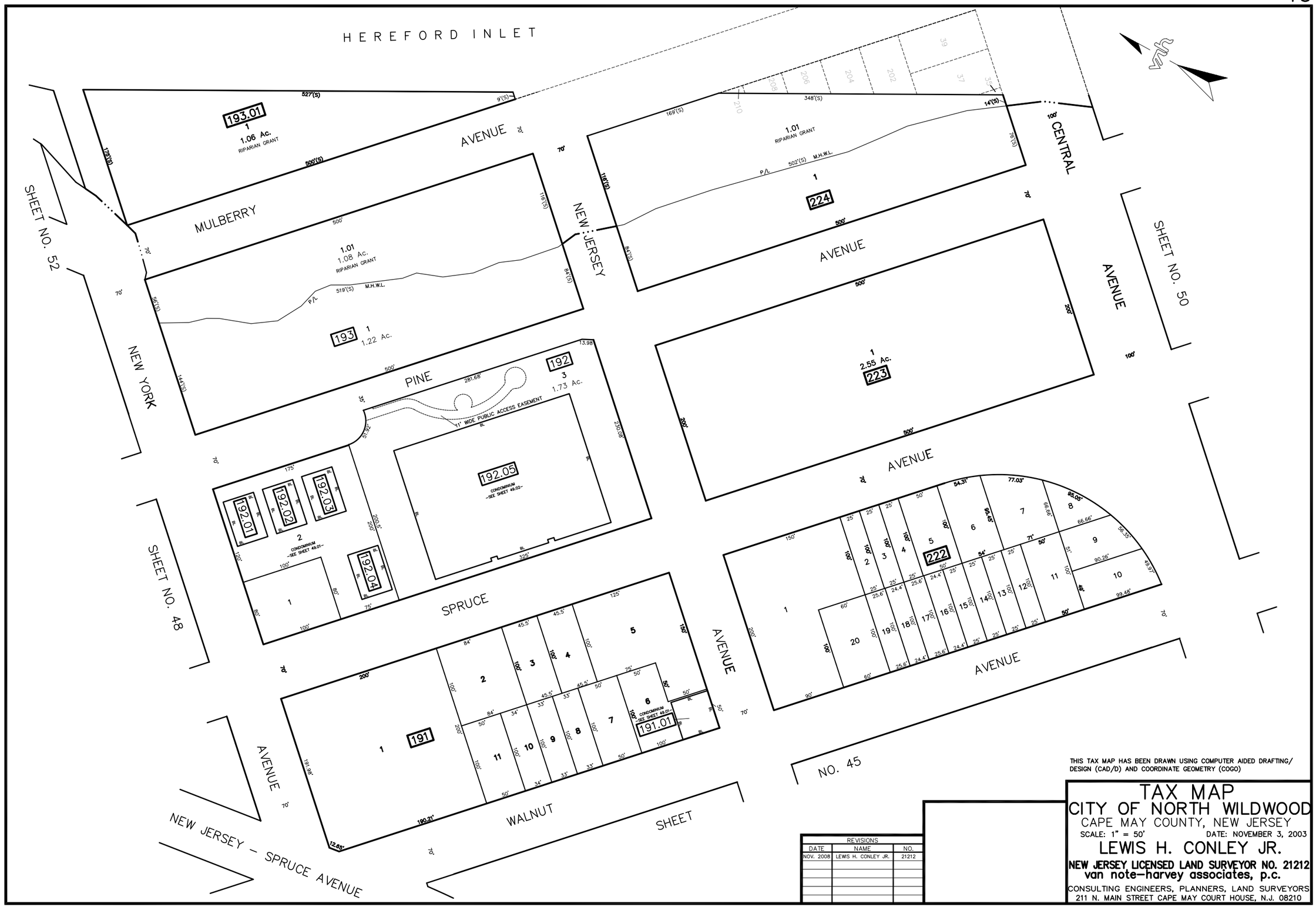

THIS TAX MAP HAS BEEN DRAWN USING COMPUTER AIDED DRAFTING/ DESIGN (CAD/D) AND COORDINATE GEOMETRY (COGO)

REVISIONS		
DATE	NAME	NO.
NOV. 2008	LEWIS H. CONLEY JR.	21212

TAX MAP
CITY OF NORTH WILDWOOD
CAPE MAY COUNTY, NEW JERSEY

SCALE: 1" = 50' DATE: NOVEMBER 3, 2003

LEWIS H. CONLEY JR.
NEW JERSEY LICENSED LAND SURVEYOR NO. 21212
van note–harvey associates, p.c.
CONSULTING ENGINEERS, PLANNERS, LAND SURVEYORS
211 N. MAIN STREET CAPE MAY COURT HOUSE, N.J. 08210

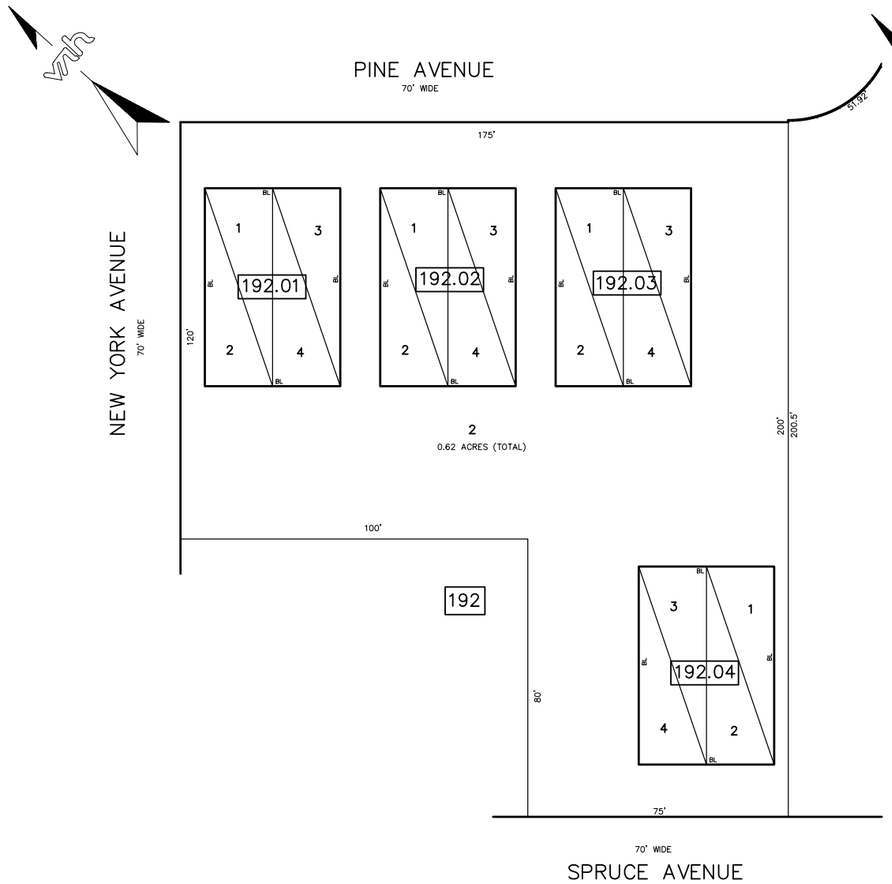

SCALE 1" = 20'

THE INLET CONDOMINIUM

BLOCK NUMBER	LOT NUMBER	UNIT NUMBER	SQ.FT.	FLOOR
192.01	1	138A	1,688	1ST
	2	138B	1,688	2ND
	3	136A	1,688	1ST
	4	136B	1,688	2ND
192.02	1	134A	1,688	1ST
	2	134B	1,688	2ND
	3	132A	1,688	1ST
	4	132B	1,688	2ND
192.03	1	130A	1,688	1ST
	2	130B	1,688	2ND
	3	128A	1,688	1ST
	4	128B	1,688	2ND
192.04	1	127A	1,688	1ST
	2	127B	1,688	2ND
	3	129A	1,688	1ST
	4	129B	1,688	2ND

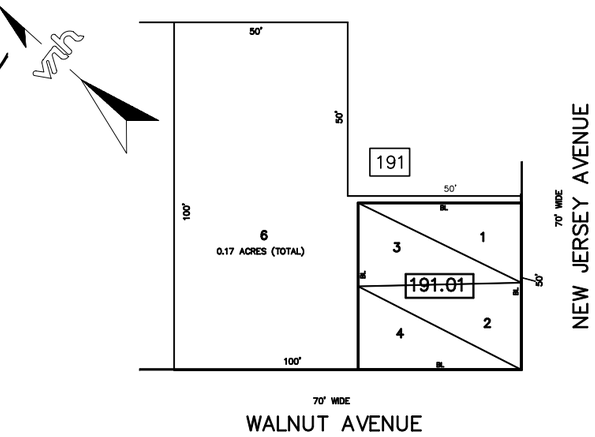

SCALE 1" = 20'

101 WEST WALNUT AVENUE CONDOMINIUM

BLOCK NUMBER	LOT NUMBER	UNIT NUMBER	SQ.FT.	FLOOR
191.01	1	A	1,128	1ST
	2	B	1,128	1ST
	3	C	1,368	2ND & 3RD
	4	D	1,392	2ND & 3RD

THIS TAX MAP HAS BEEN DRAWN USING COMPUTER AIDED DRAFTING/ DESIGN (CAD/D) AND COORDINATE GEOMETRY (COGO)

REVISIONS

DATE	NAME	NO.
NOV. 2008	LEWIS H. CONLEY JR.	21212

TAX MAP
CITY OF NORTH WILDWOOD
CAPE MAY COUNTY, NEW JERSEY

SCALE: AS SHOWN DATE: NOVEMBER 3, 2003

LEWIS H. CONLEY JR.
NEW JERSEY LICENSED LAND SURVEYOR NO. 21212
van note–harvey associates, p.c.
CONSULTING ENGINEERS, PLANNERS, LAND SURVEYORS
211 N. MAIN STREET CAPE MAY COURT HOUSE, N.J. 08210

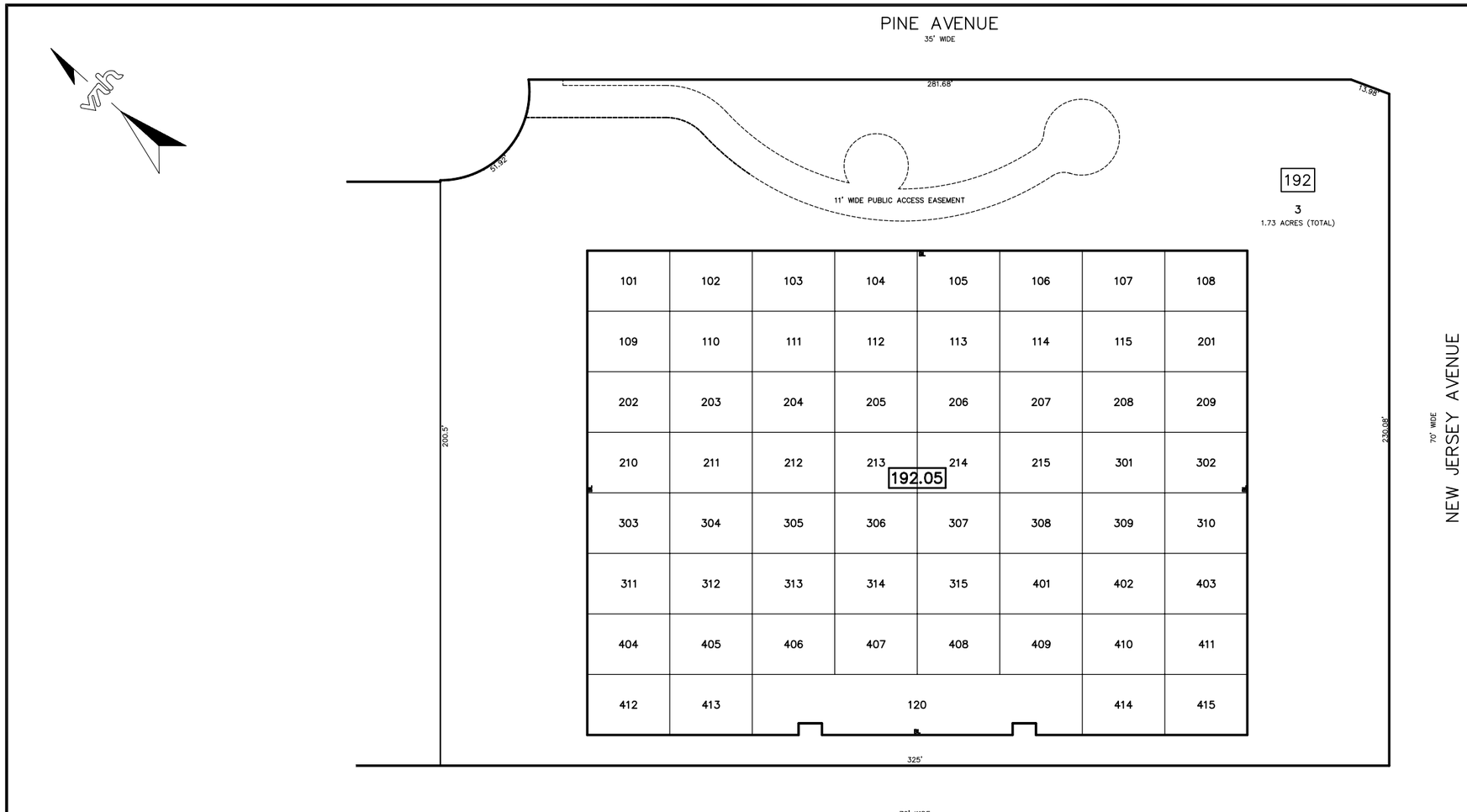

SCALE 1" = 20'

THE POINTE AT MOORE'S INLET, A CONDOMINIUM

BLOCK NUMBER	LOT NUMBER	UNIT NUMBER	SQ.FT.	FLOOR
192.05	101	101	2,549	1ST
	102	102	1,570	1ST
	103	103	1,570	1ST
	104	104	2,010	1ST
	105	105	1,570	1ST
	106	106	1,570	1ST
	107	107	1,570	1ST
	108	108	1,570	1ST
	109	109	1,570	1ST
	110	110	1,570	1ST
	111	111	2,010	1ST
	112	112	1,570	1ST
	113	113	1,570	1ST
	114	114	1,621	1ST
	115	115	1,340	1ST
	120	120	1,100	1ST

BLOCK NUMBER	LOT NUMBER	UNIT NUMBER	SQ.FT.	FLOOR
192.05	201	201	2,549	2ND
	202	202	1,570	2ND
	203	203	1,570	2ND
	204	204	2,010	2ND
	205	205	1,570	2ND
	206	206	1,570	2ND
	207	207	1,570	2ND
	208	208	1,570	2ND
	209	209	1,570	2ND
	210	210	1,570	2ND
	211	211	2,010	2ND
	212	212	1,570	2ND
	213	213	1,570	2ND
	214	214	1,621	2ND
	215	215	1,340	2ND

BLOCK NUMBER	LOT NUMBER	UNIT NUMBER	SQ.FT.	FLOOR
192.05	301	301	2,549	3RD
	302	302	1,570	3RD
	303	303	1,570	3RD
	304	304	2,010	3RD
	305	305	1,570	3RD
	306	306	1,570	3RD
	307	307	1,570	3RD
	308	308	1,570	3RD
	309	309	1,570	3RD
	310	310	1,570	3RD
	311	311	2,010	3RD
	312	312	1,570	3RD
	313	313	1,570	3RD
	314	314	1,621	3RD
	315	315	1,340	3RD

BLOCK NUMBER	LOT NUMBER	UNIT NUMBER	SQ.FT.	FLOOR
192.05	401	401	2,549	4TH
	402	402	1,570	4TH
	403	403	2,100	4TH
	404	404	2,235	4TH
	405	405	2,100	4TH
	406	406	2,100	4TH
	407	407	2,100	4TH
	408	408	2,100	4TH
	409	409	2,100	4TH
	410	410	2,100	4TH
	411	411	2,235	4TH
	412	412	2,100	4TH
	413	413	2,100	4TH
	414	414	1,945	4TH
	415	415	1,679	4TH

THIS TAX MAP HAS BEEN DRAWN USING COMPUTER AIDED DRAFTING/ DESIGN (CAD/D) AND COORDINATE GEOMETRY (COGO)

REVISIONS		
DATE	NAME	NO.

TAX MAP
CITY OF NORTH WILDWOOD
CAPE MAY COUNTY, NEW JERSEY

SCALE: AS SHOWN DATE: NOVEMBER 2008

LEWIS H. CONLEY JR.
NEW JERSEY LICENSED LAND SURVEYOR NO. 21212
van note–harvey associates, p.c.
CONSULTING ENGINEERS, PLANNERS, LAND SURVEYORS
211 N. MAIN STREET CAPE MAY COURT HOUSE, N.J. 08210

THIS TAX MAP HAS BEEN DRAWN USING COMPUTER AIDED DRAFTING/ DESIGN (CAD/D) AND COORDINATE GEOMETRY (COGO)

REVISIONS		
DATE	NAME	NO.

TAX MAP
CITY OF NORTH WILDWOOD
CAPE MAY COUNTY, NEW JERSEY

SCALE: 1" = 50' DATE: NOVEMBER 3, 2003

LEWIS H. CONLEY JR.

NEW JERSEY LICENSED LAND SURVEYOR NO. 21212

van note-harvey associates, p.c.

CONSULTING ENGINEERS, PLANNERS, LAND SURVEYORS

211 N. MAIN STREET CAPE MAY COURT HOUSE, N.J. 08210

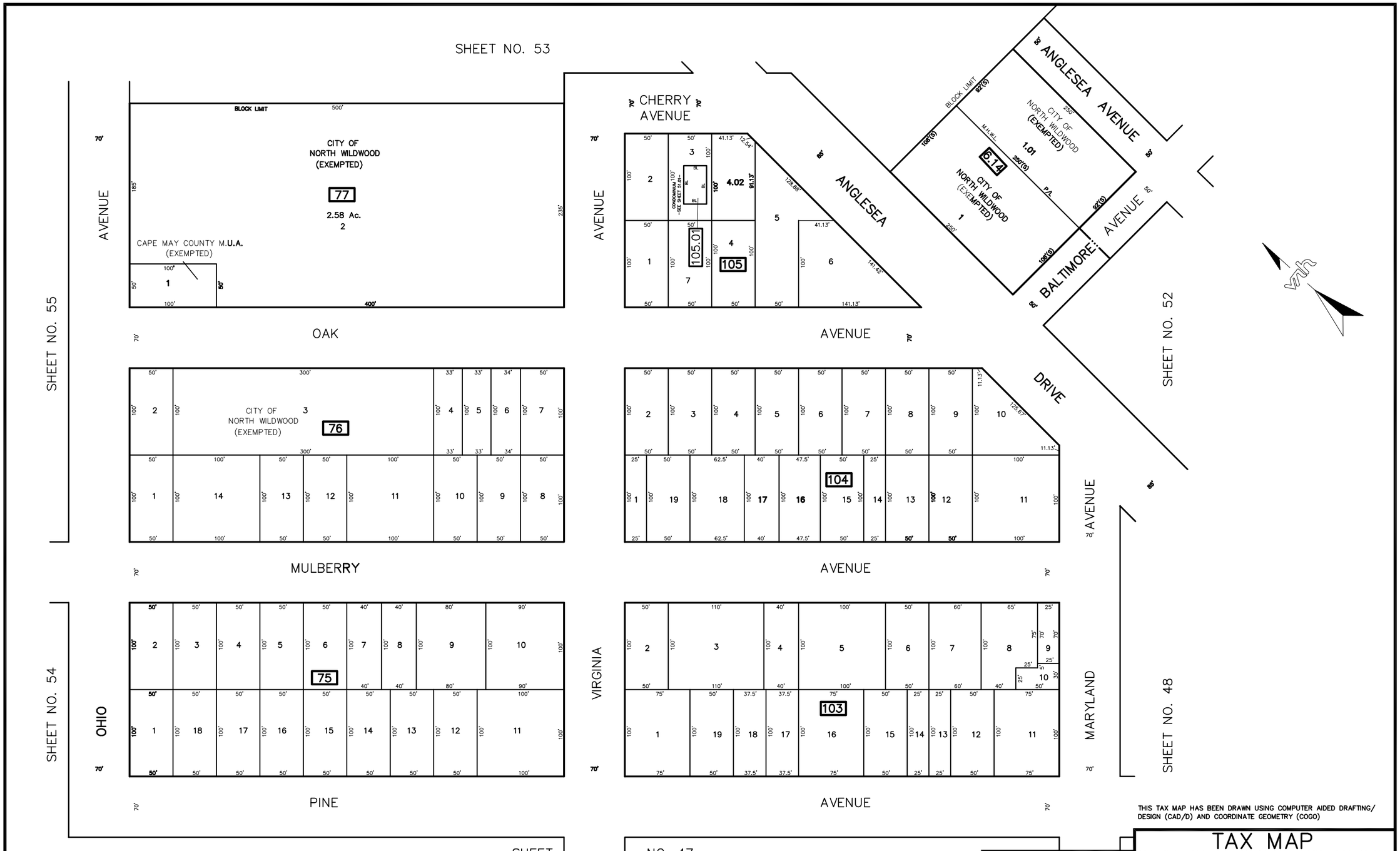

THIS TAX MAP HAS BEEN DRAWN USING COMPUTER AIDED DRAFTING/ DESIGN (CAD/D) AND COORDINATE GEOMETRY (COGO)

REVISIONS		
DATE	NAME	NO.
NOV. 2008	LEWIS H. CONLEY JR.	21212

TAX MAP
CITY OF NORTH WILDWOOD
CAPE MAY COUNTY, NEW JERSEY

SCALE: 1" = 50' DATE: NOVEMBER 3, 2003

LEWIS H. CONLEY JR.
NEW JERSEY LICENSED LAND SURVEYOR NO. 21212
van note–harvey associates, p.c.
CONSULTING ENGINEERS, PLANNERS, LAND SURVEYORS
211 N. MAIN STREET CAPE MAY COURT HOUSE, N.J. 08210

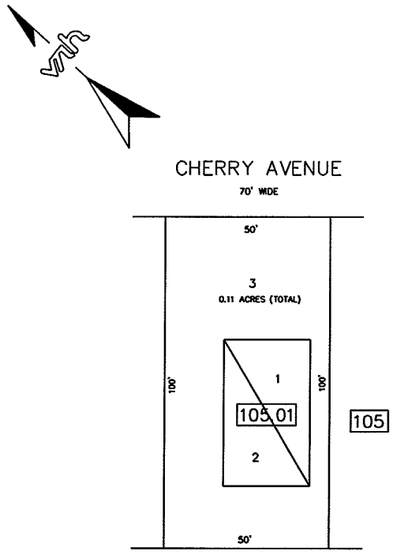

SCALE 1" = 20'

430 WEST CHERRY AVENUE CONDOMINIUM

BLOCK NUMBER	LOT NUMBER	UNIT NUMBER	SQ.FT.	FLOOR
105.01	1	1	1,162	1ST
	2	2	1,162	2ND

THIS TAX MAP HAS BEEN DRAWN USING COMPUTER AIDED DRAFTING/ DESIGN (CAD/D) AND COORDINATE GEOMETRY (COGO)

REVISIONS		
DATE	NAME	NO.

TAX MAP
CITY OF NORTH WILDWOOD
CAPE MAY COUNTY, NEW JERSEY

SCALE: AS SHOWN DATE: NOVEMBER 3, 2003

LEWIS H. CONLEY JR.

NEW JERSEY LICENSED LAND SURVEYOR NO. 21212
van note-harvey associates, p.c.
CONSULTING ENGINEERS, PLANNERS, LAND SURVEYORS
211 N. MAIN STREET CAPE MAY COURT HOUSE, N.J. 08210

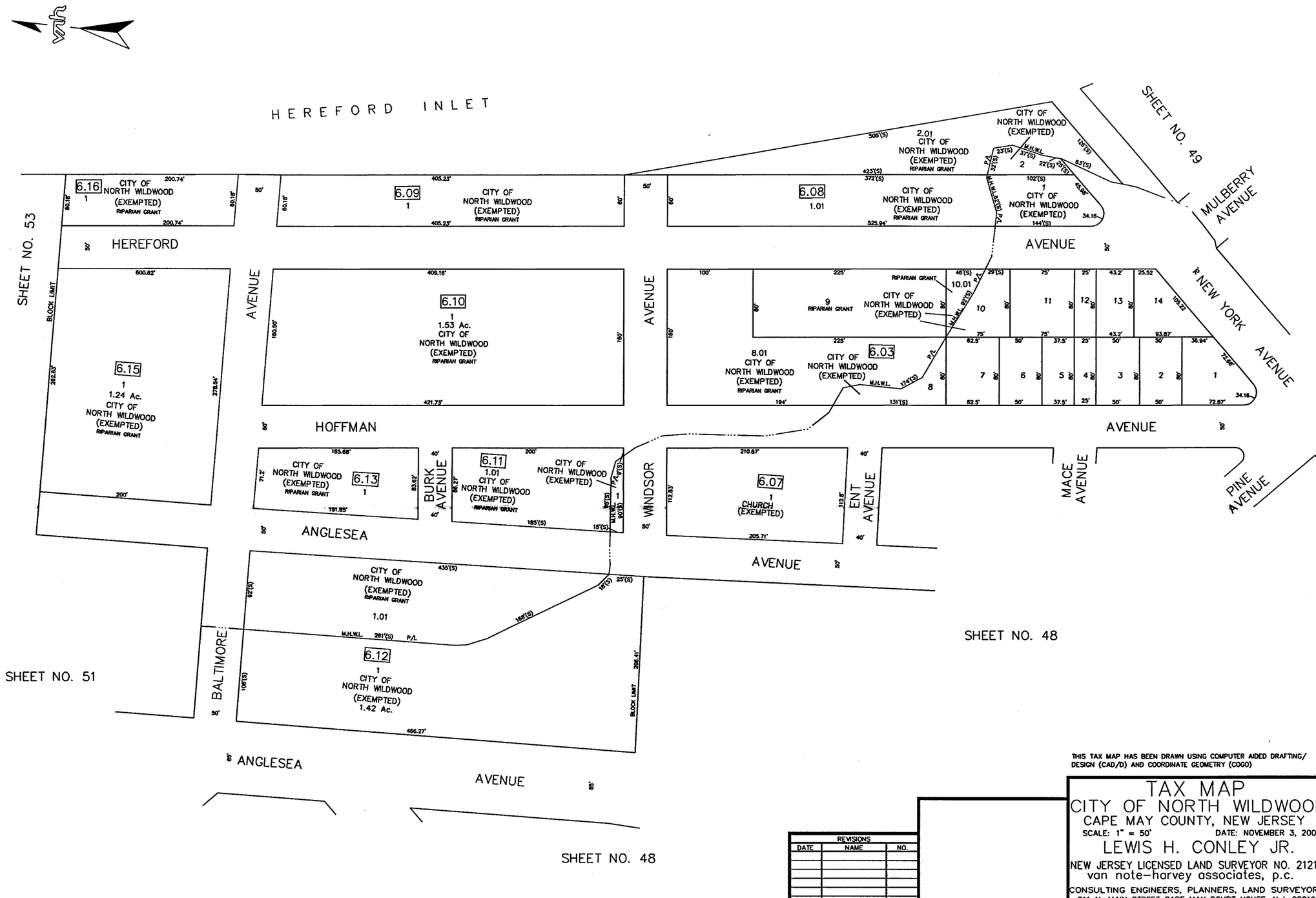

THIS TAX MAP HAS BEEN DRAWN USING COMPUTER AIDED DRAFTING/ DESIGN (CAD/D) AND COORDINATE GEOMETRY (COGO)

REVISIONS		
DATE	NAME	NO.

TAX MAP
CITY OF NORTH WILDWOOD
CAPE MAY COUNTY, NEW JERSEY

SCALE: 1" = 50' DATE: NOVEMBER 3, 2003

LEWIS H. CONLEY JR.

NEW JERSEY LICENSED LAND SURVEYOR NO. 21212
van note-harvey associates, p.c.
CONSULTING ENGINEERS, PLANNERS, LAND SURVEYORS
211 N. MAIN STREET CAPE MAY COURT HOUSE, N.J. 08210

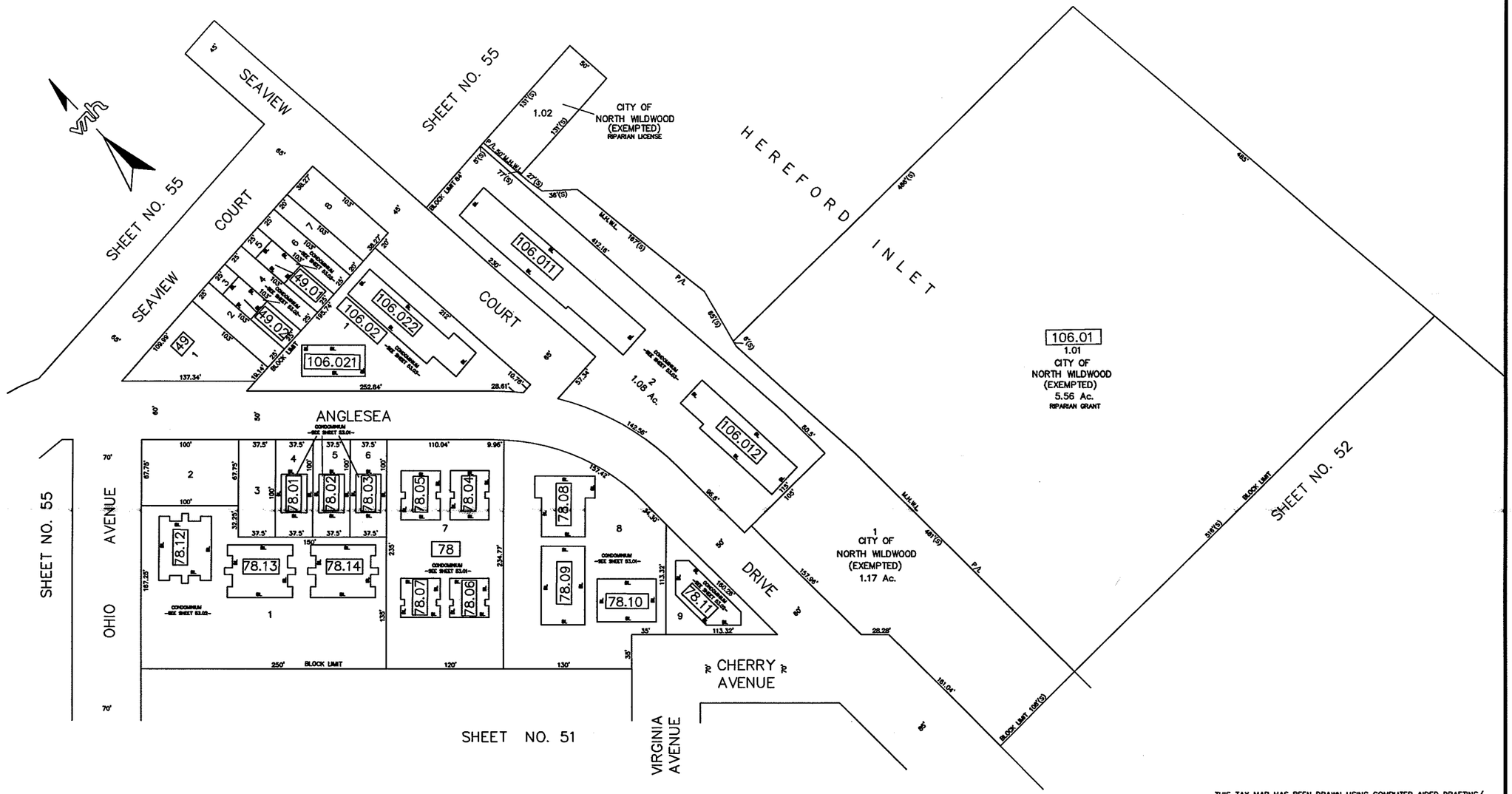

THIS TAX MAP HAS BEEN DRAWN USING COMPUTER AIDED DRAFTING/ DESIGN (CAD/D) AND COORDINATE GEOMETRY (COGO)

REVISIONS		
DATE	NAME	NO.

TAX MAP
CITY OF NORTH WILDWOOD
CAPE MAY COUNTY, NEW JERSEY

SCALE: 1" = 50' DATE: NOVEMBER 3, 2003

LEWIS H. CONLEY JR.
NEW JERSEY LICENSED LAND SURVEYOR NO. 21212
van note-harvey associates, p.c.
CONSULTING ENGINEERS, PLANNERS, LAND SURVEYORS
211 N. MAIN STREET CAPE MAY COURT HOUSE, N.J. 08210

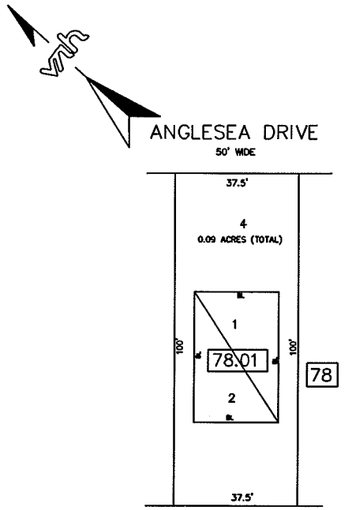

SCALE 1" = 20'

534 ANGLESEA DRIVE CONDOMINIUM

BLOCK NUMBER	LOT NUMBER	UNIT NUMBER	SQ.FT.	FLOOR
78.01	1	A	1,014	1ST
	2	B	1,014	2ND

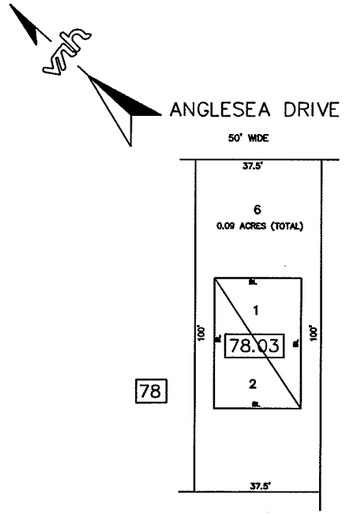

SCALE 1" = 20'

530 ANGLESEA DRIVE CONDOMINIUM

BLOCK NUMBER	LOT NUMBER	UNIT NUMBER	SQ.FT.	FLOOR
78.03	1	A	1,014	1ST
	2	B	1,014	2ND

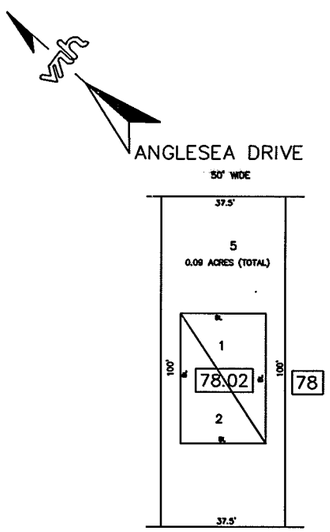

SCALE 1" = 20'

532 ANGLESEA DRIVE CONDOMINIUM

BLOCK NUMBER	LOT NUMBER	UNIT NUMBER	SQ.FT.	FLOOR
78.02	1	A	1,014	1ST
	2	B	1,014	2ND

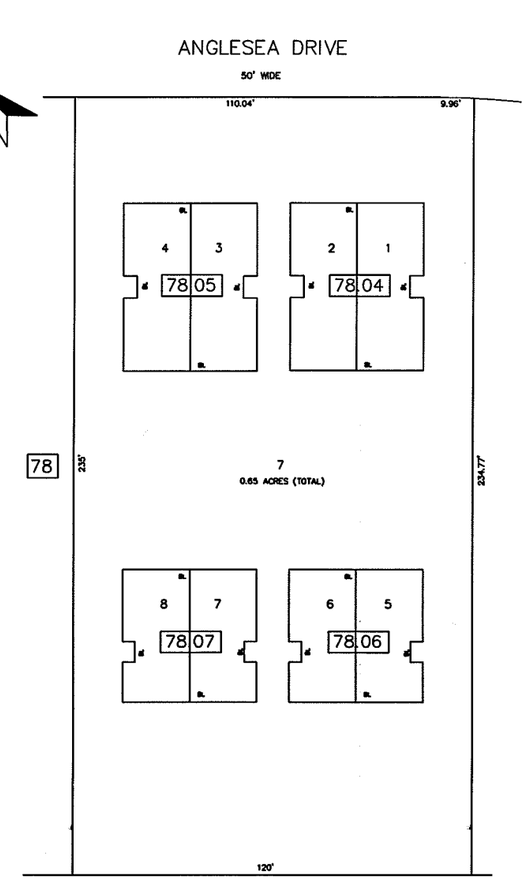

SCALE 1" = 20'

LOTS 1 THROUGH 8 ARE 3 STORY UNITS

520 ANGLESEA DRIVE CONDOMINIUM

BLOCK NUMBER	LOT NUMBER	UNIT NUMBER	SQ.FT.
78.04	1	1	2,979
	2	2	2,979
78.05	3	3	2,979
	4	4	2,979
78.06	5	5	2,354
	6	6	2,354
78.07	7	7	2,354
	8	8	2,354

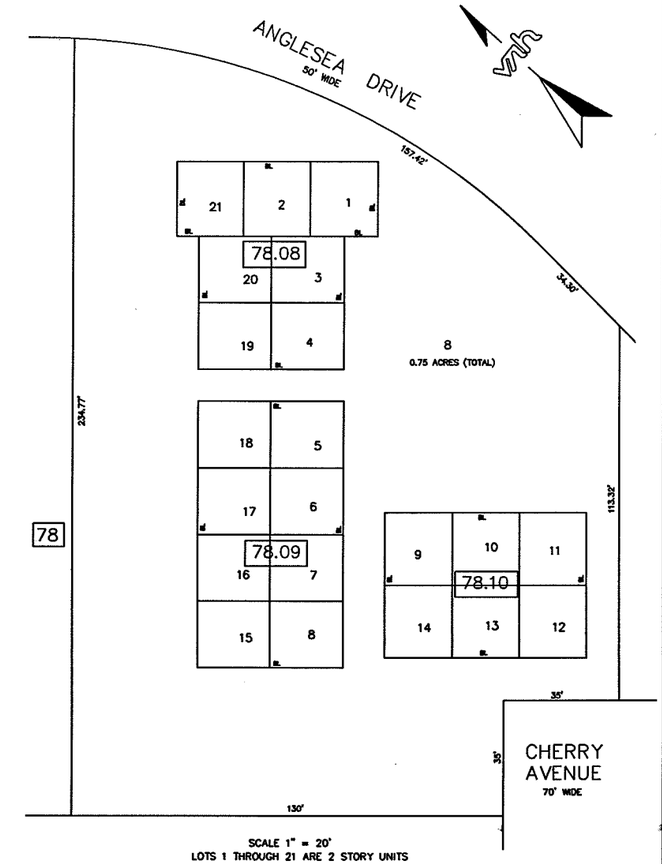

SCALE 1" = 20'

LOTS 1 THROUGH 21 ARE 2 STORY UNITS

THE SUNRISE TOWNHOUSE CONDOMINIUM

BLOCK NUMBER	LOT NUMBER	UNIT NUMBER	SQ.FT.
78.08	1	1	906
	2	2	906
	3	3	848
	4	4	848
	19	19	848
	20	20	848
	21	21	906
78.09	5	5	888
	6	6	888
	7	7	888
	8	8	888
	15	15	888
	16	16	888
	17	17	888
	18	18	888
78.10	9	9	888
	10	10	888
	11	11	888
	12	12	888
	13	13	888
	14	14	888

THIS TAX MAP HAS BEEN DRAWN USING COMPUTER AIDED DRAFTING/ DESIGN (CAD/D) AND COORDINATE GEOMETRY (COGO)

REVISIONS		
DATE	NAME	NO.

TAX MAP

CITY OF NORTH WILDWOOD

CAPE MAY COUNTY, NEW JERSEY

SCALE: AS SHOWN DATE: NOVEMBER 3, 2003

LEWIS H. CONLEY JR.

NEW JERSEY LICENSED LAND SURVEYOR NO. 21212

van note-harvey associates, p.c.

CONSULTING ENGINEERS, PLANNERS, LAND SURVEYORS

211 N. MAIN STREET CAPE MAY COURT HOUSE, N.J. 08210

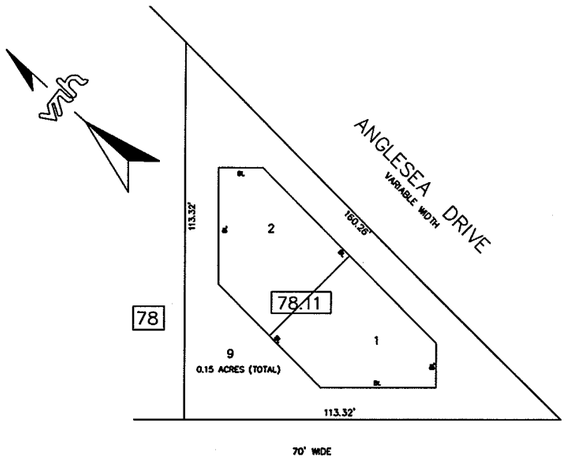

SCALE 1" = 20'
LOT 1 & 2 ARE 2 STORY UNITS

500 ANGLESEA DRIVE CONDOMINIUM

BLOCK NUMBER	LOT NUMBER	UNIT NUMBER	SQ.FT.
78.11	1	1	1,200
	2	2	1,200

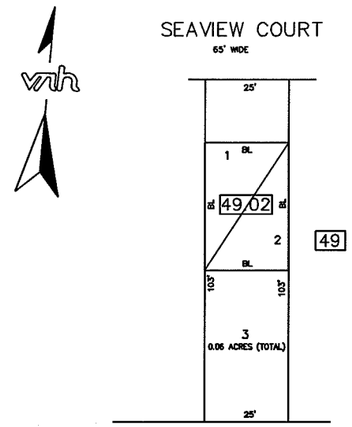

SCALE 1" = 20'

104 SEAVIEW COURT CONDOMINIUM

BLOCK NUMBER	LOT NUMBER	UNIT NUMBER	SQ.FT.	FLOOR
49.02	1	A	960	1ST
	2	B	960	2ND

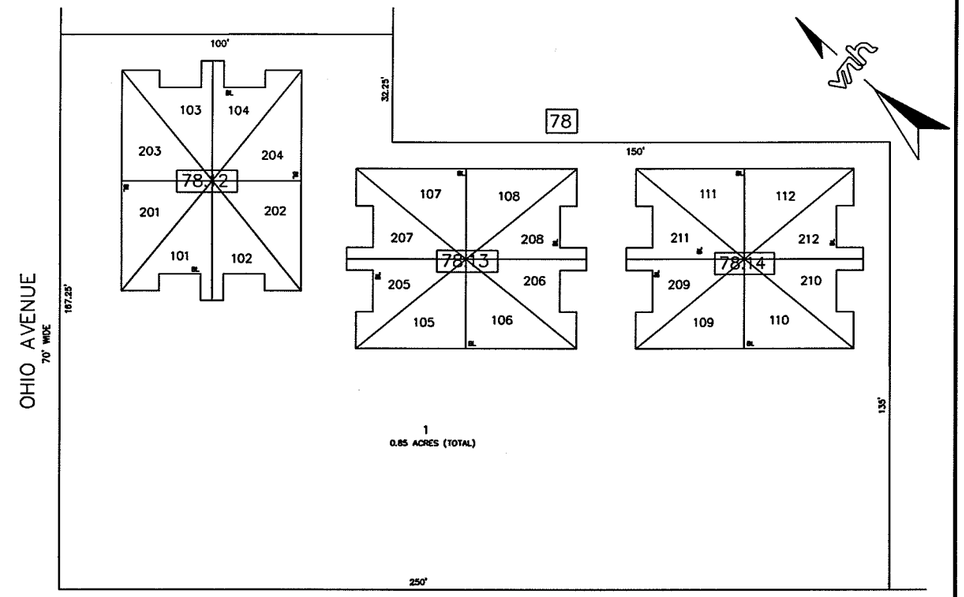

SCALE 1" = 20'

CROSS TREE CONDOMINUM

BLOCK NUMBER	LOT NUMBER	UNIT NUMBER	SQ.FT.	FLOOR
78.12	101	101	811	1ST
	102	102	811	1ST
	103	103	811	1ST
	104	104	811	1ST
	201	201	986	2ND/3RD
	202	202	986	2ND/3RD
	203	203	986	2ND/3RD
	204	204	986	2ND/3RD
78.13	105	105	811	1ST
	106	106	811	1ST
	107	107	811	1ST
	108	108	811	1ST
	205	205	986	2ND/3RD
	206	206	986	2ND/3RD
	207	207	986	2ND/3RD
	208	208	986	2ND/3RD
78.14	109	109	811	1ST
	110	110	811	1ST
	111	111	811	1ST
	112	112	811	1ST
	209	209	986	2ND/3RD
	210	210	986	2ND/3RD
	211	211	986	2ND/3RD
	212	212	986	2ND/3RD

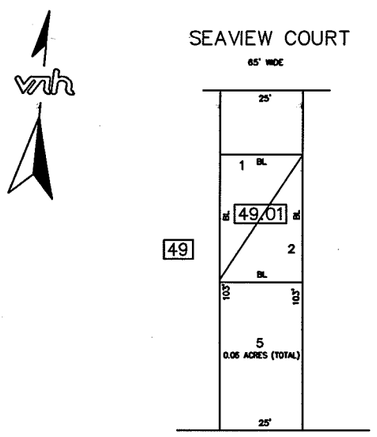

SCALE 1" = 20'

108 SEAVIEW COURT CONDOMINIUM

BLOCK NUMBER	LOT NUMBER	UNIT NUMBER	SQ.FT.	FLOOR
49.01	1	A	969	1ST
	2	B	969	2ND

THIS TAX MAP HAS BEEN DRAWN USING COMPUTER AIDED DRAFTING/ DESIGN (CAD/D) AND COORDINATE GEOMETRY (COGO)

REVISIONS

DATE	NAME	NO.

TAX MAP
CITY OF NORTH WILDWOOD
CAPE MAY COUNTY, NEW JERSEY

SCALE: AS SHOWN DATE: NOVEMBER 3, 2003

LEWIS H. CONLEY JR.
NEW JERSEY LICENSED LAND SURVEYOR NO. 21212
van note-harvey associates, p.c.
CONSULTING ENGINEERS, PLANNERS, LAND SURVEYORS
211 N. MAIN STREET CAPE MAY COURT HOUSE, N.J. 08210

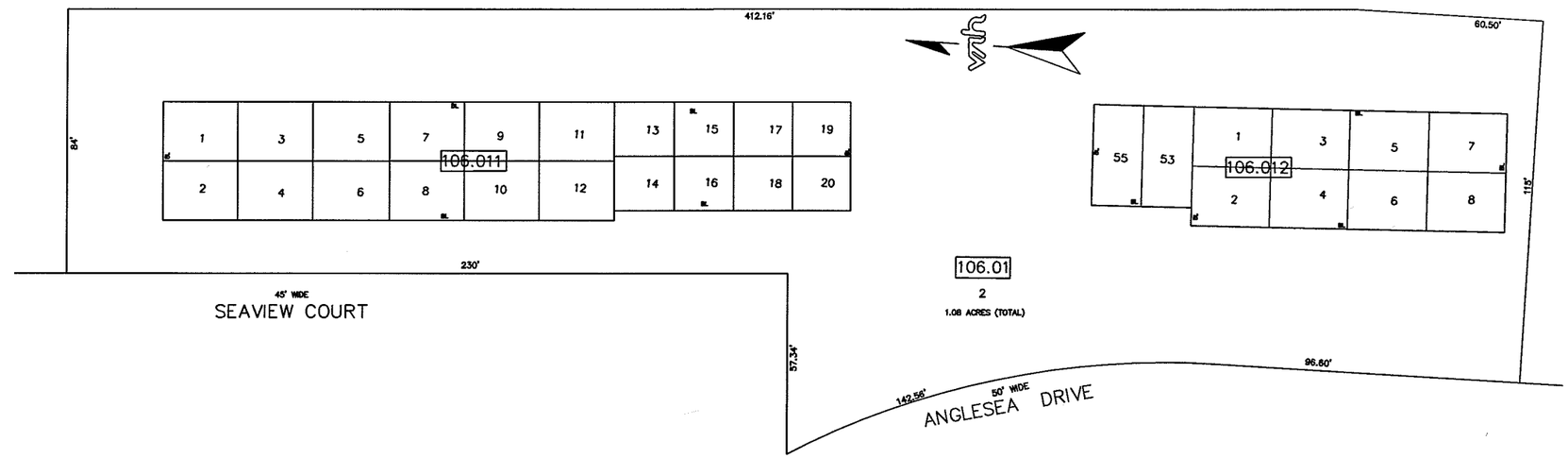

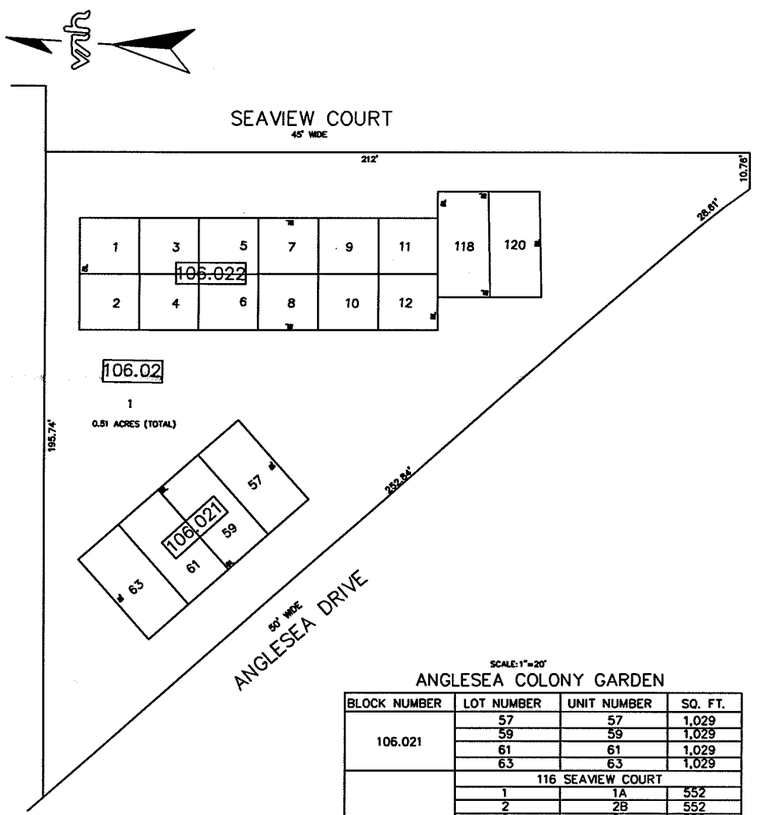

SCALE: 1"=20'

ANGLESEA COLONY GARDEN

BLOCK NUMBER	LOT NUMBER	UNIT NUMBER	SQ. FT.
106.021	57	57	1,029
	59	59	1,029
	61	61	1,029
	63	63	1,029
106.022	116 SEAVIEW COURT		
	1	1A	552
	2	2B	552
	3	3A	552
	4	4B	552
	5	5A	552
	6	6B	552
	7	7A	552
	8	8B	552
	9	9A	552
	10	10B	552
	11	11A	552
	12	12B	552
	118	118	1,020
	120	120	1,020

ANGLESEA COLONY GARDEN

BLOCK NUMBER	LOT NUMBER	UNIT NUMBER	SQ. FT.
106.011	143 SEAVIEW COURT		
	1	1A	845
	2	2B	845
	3	3A	845
	4	4B	845
	5	5A	845
	6	6B	845
	7	7A	845
	8	8B	845
	9	9A	845
	10	10B	845
	11	11A	845
	12	12B	845
	145 SEAVIEW COURT		
	13	1A	551
	14	2B	551
	15	3A	551
	16	4B	551
	17	5A	551
	18	6B	551
	19	7A	551
	20	8B	551
106.012	51 ANGLESEA DRIVE		
	1	1A	848
	2	2B	848
	3	3A	848
	4	4B	848
	5	5A	848
	6	6B	848
	7	7A	848
	8	8B	848
	53	53	1,018
	55	55	1,018

THIS TAX MAP HAS BEEN DRAWN USING COMPUTER AIDED DRAFTING/ DESIGN (CAD/D) AND COORDINATE GEOMETRY (COGO)

REVISIONS

DATE	NAME	NO.

TAX MAP
CITY OF NORTH WILDWOOD
CAPE MAY COUNTY, NEW JERSEY

SCALE: AS SHOWN DATE: NOVEMBER 3, 2003

LEWIS H. CONLEY JR.
NEW JERSEY LICENSED LAND SURVEYOR NO. 21212
van note-harvey associates, p.c.
CONSULTING ENGINEERS, PLANNERS, LAND SURVEYORS
211 N. MAIN STREET CAPE MAY COURT HOUSE, N.J. 08210

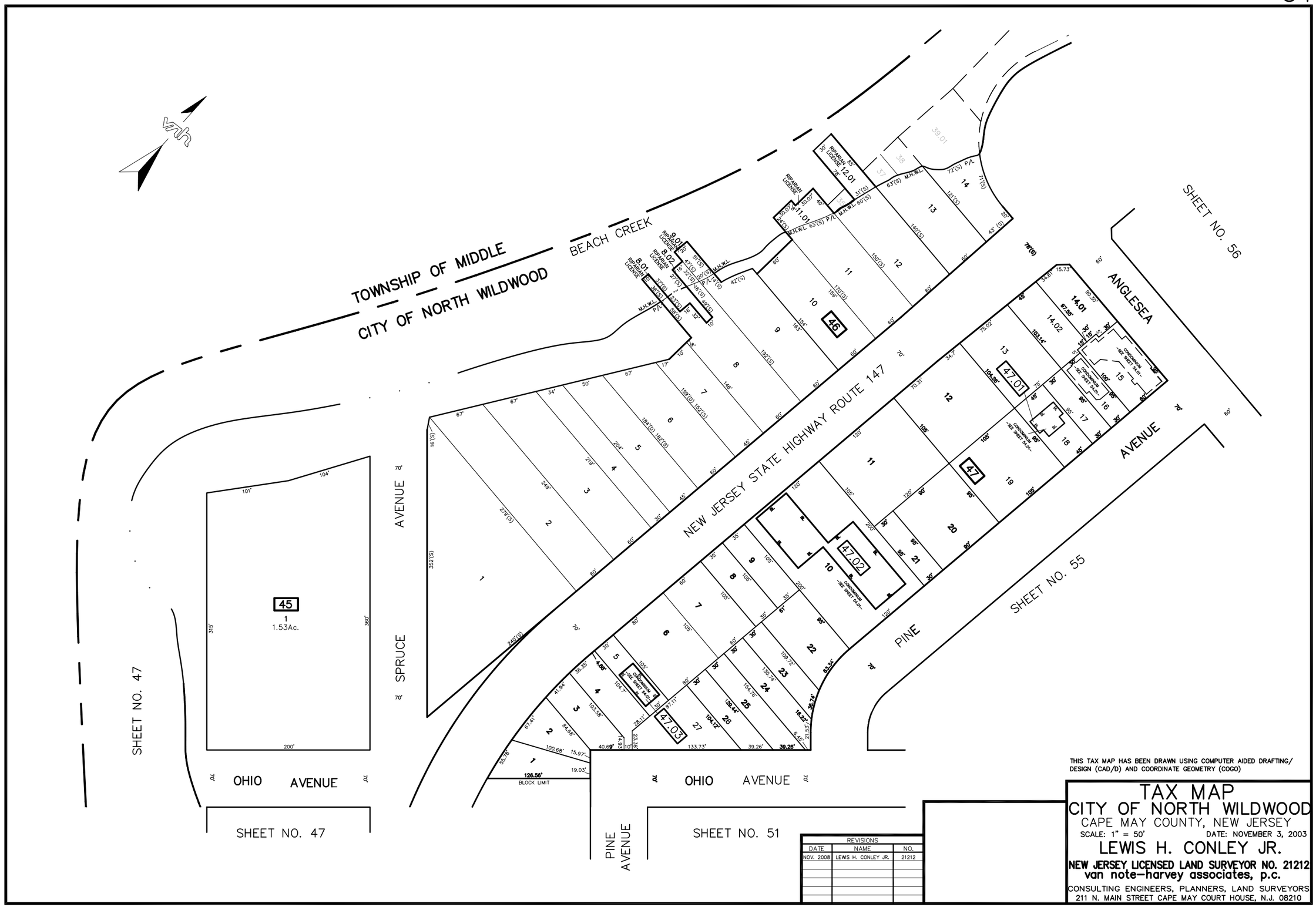

THIS TAX MAP HAS BEEN DRAWN USING COMPUTER AIDED DRAFTING/ DESIGN (CAD/D) AND COORDINATE GEOMETRY (COGO)

TAX MAP
CITY OF NORTH WILDWOOD
CAPE MAY COUNTY, NEW JERSEY

SCALE: 1" = 50' DATE: NOVEMBER 3, 2003

LEWIS H. CONLEY JR.

NEW JERSEY LICENSED LAND SURVEYOR NO. 21212

van note–harvey associates, p.c.

CONSULTING ENGINEERS, PLANNERS, LAND SURVEYORS
211 N. MAIN STREET CAPE MAY COURT HOUSE, N.J. 08210

REVISIONS

DATE	NAME	NO.
NOV. 2008	LEWIS H. CONLEY JR.	21212

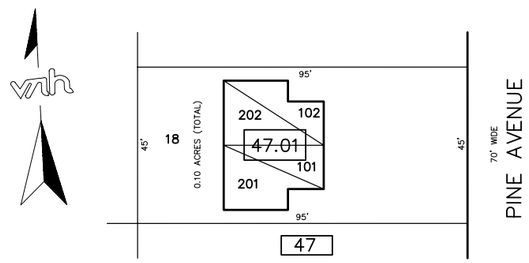

SCALE 1" = 20'

SUNSET COURT CONDOMINIUM

BLOCK NUMBER	LOT NUMBER	UNIT NUMBER	SQ.FT.	FLOOR
47.01	101	101	474	1ST
	201	201	474	2ND
	102	102	474	1ST
	202	202	474	2ND

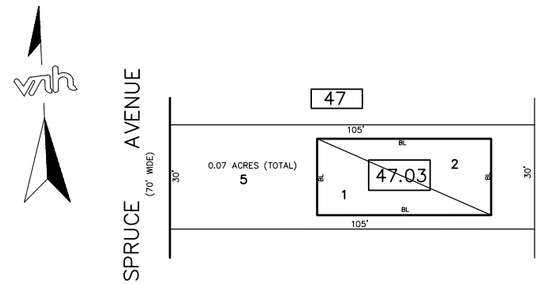

SCALE 1" = 20'

J.A.D., A CONDOMINIUM

BLOCK NUMBER	LOT NUMBER	UNIT NUMBER	SQ.FT.	FLOOR
47.03	1	A	1,100	1ST
	2	B	1,100	2ND

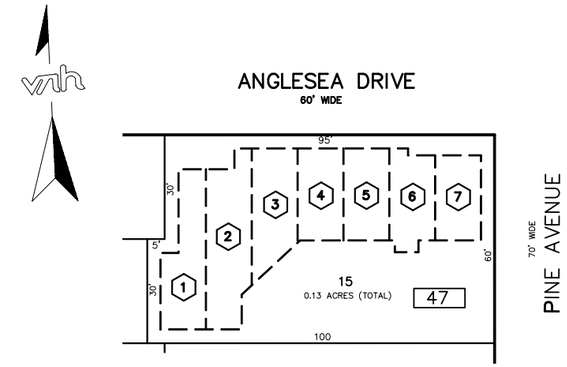

SCALE 1" = 20'

ANGLESEA GARDEN CONDOMINIUM

BLOCK NUMBER	LOT NUMBER	QUALIFIER	UNIT NUMBER	SQ. FT.	FLOOR
47	15	C0001	1	1,140	2ND
		C0002	2	1,140	3RD
		C0003	3	890	2ND
		C0004	4	890	3RD
		C0005	5	850	2ND
		C0006	6	1,275	3RD
		C0007	7	780	1ST

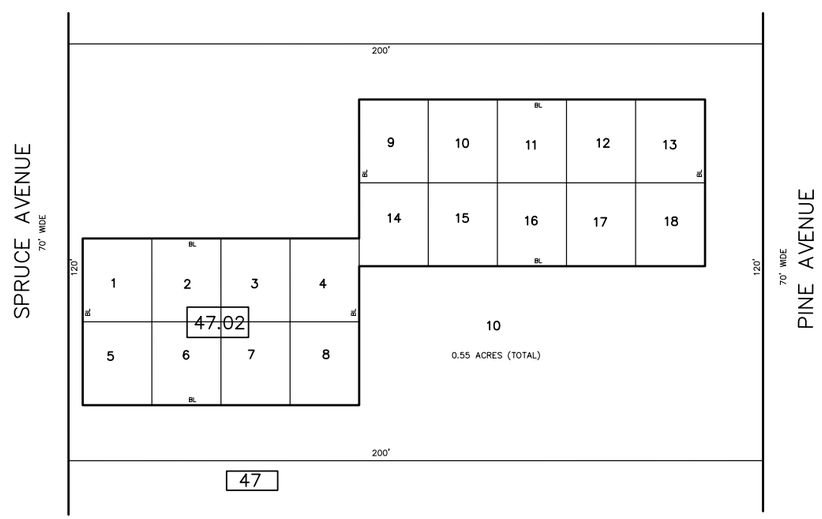

SCALE 1" = 20'
LOTS 1 THRU 18 ARE 2 STORY UNITS

THE MEADOWS OF NORTH WILDWOOD, A CONDOMINIUM

BLOCK NUMBER	LOT NUMBER	UNIT NUMBER	SQ.FT.
47.02	1	1	953
	2	2	953
	3	3	953
	4	4	953
	5	5	953
	6	6	953
	7	7	953
	8	8	953
	9	9	953
	10	10	953
	11	11	953
	12	12	953
	13	13	953
	14	14	953
	15	15	953
	16	16	953
	17	17	953
	18	18	953

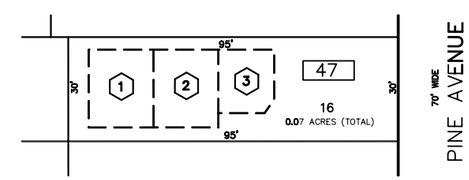

SCALE 1" = 20'

642 W. PINE AVENUE CONDOMINIUM

BLOCK NUMBER	LOT NUMBER	QUALIFIER	UNIT NUMBER	SQ. FT.	FLOOR
47	16	C0001	1	1,146	1ST
		C0002	2	1,000	2ND
		C0003	3	1,114	3RD

THIS TAX MAP HAS BEEN DRAWN USING COMPUTER AIDED DRAFTING/ DESIGN (CAD/D) AND COORDINATE GEOMETRY (COGO)

LEGEND

(2) = QUALIFIER C0002

REVISIONS		
DATE	NAME	NO.
NOV. 2008	LEWIS H. CONLEY JR.	21212

TAX MAP
CITY OF NORTH WILDWOOD
CAPE MAY COUNTY, NEW JERSEY

SCALE: AS SHOWN DATE: NOVEMBER 3, 2003

LEWIS H. CONLEY JR.
NEW JERSEY LICENSED LAND SURVEYOR NO. 21212
van note–harvey associates, p.c.
CONSULTING ENGINEERS, PLANNERS, LAND SURVEYORS
211 N. MAIN STREET CAPE MAY COURT HOUSE, N.J. 08210

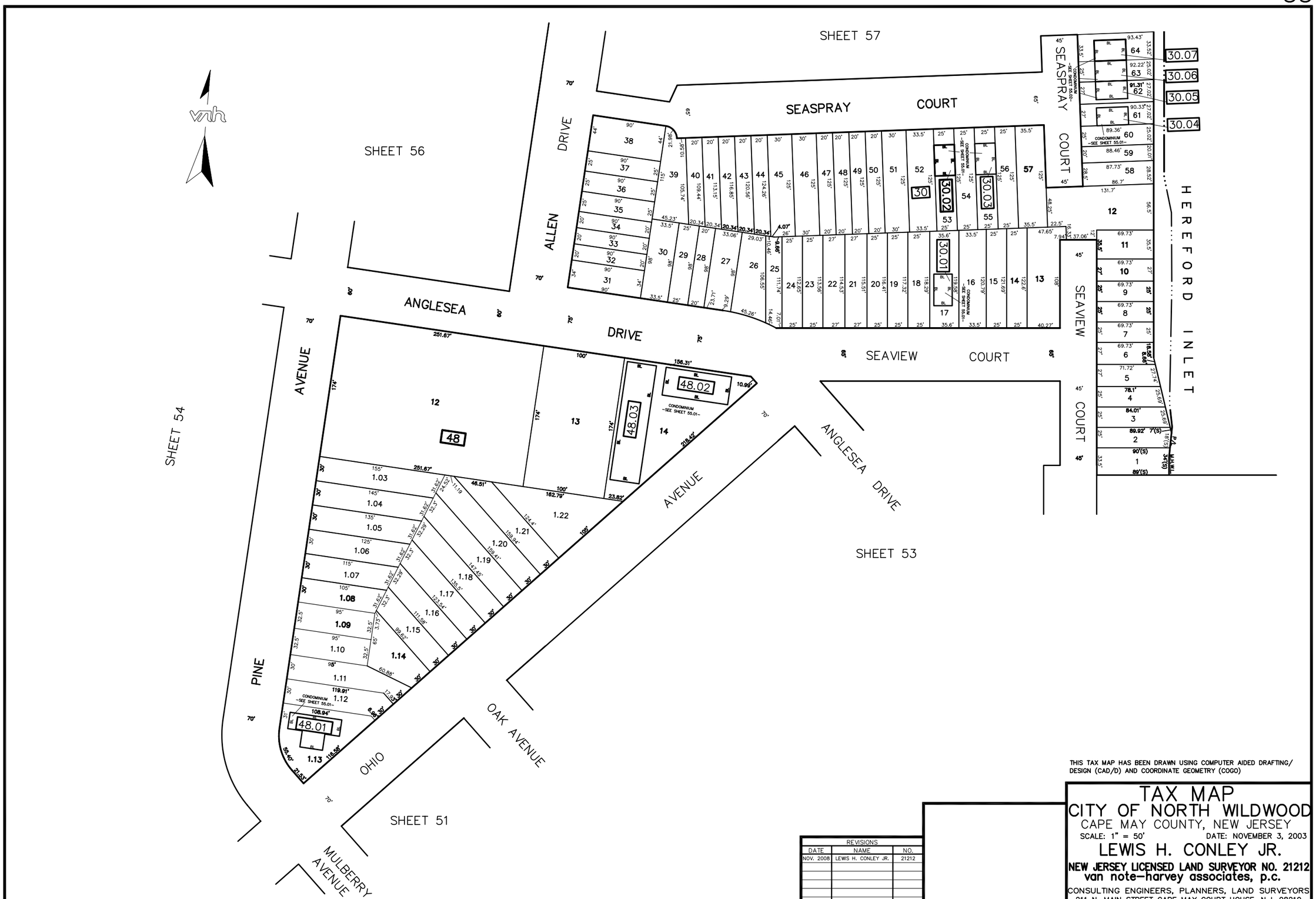

THIS TAX MAP HAS BEEN DRAWN USING COMPUTER AIDED DRAFTING/ DESIGN (CAD/D) AND COORDINATE GEOMETRY (COGO)

REVISIONS		
DATE	NAME	NO.
NOV. 2008	LEWIS H. CONLEY JR.	21212

TAX MAP
CITY OF NORTH WILDWOOD
CAPE MAY COUNTY, NEW JERSEY

SCALE: 1" = 50' DATE: NOVEMBER 3, 2003

LEWIS H. CONLEY JR.

NEW JERSEY LICENSED LAND SURVEYOR NO. 21212

van note–harvey associates, p.c.

CONSULTING ENGINEERS, PLANNERS, LAND SURVEYORS
211 N. MAIN STREET CAPE MAY COURT HOUSE, N.J. 08210

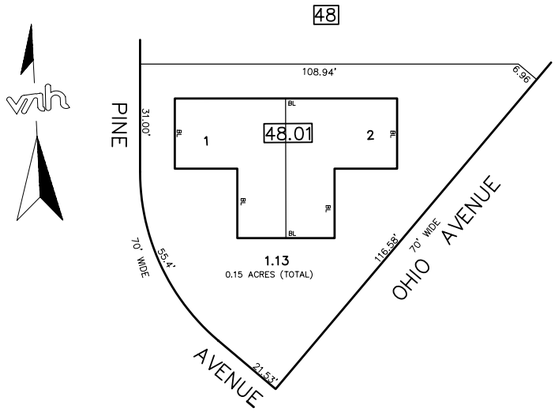

SCALE 1" = 20'
LOTS 1 & 2 ARE 2 STORY UNITS

600–602 OHIO AVENUE CONDOMINIUM

BLOCK NUMBER	LOT NUMBER	UNIT NUMBER	SQ.FT.
48.01	1	A	1,853
	2	B	1,853

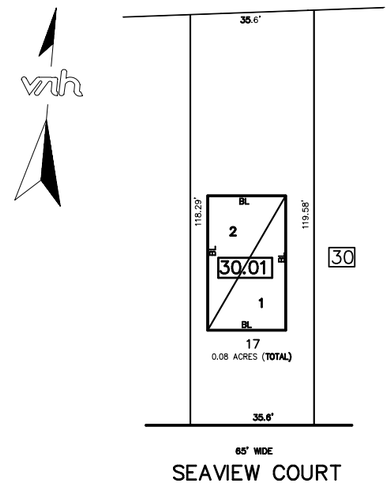

SCALE 1" = 20'

115 C & D SEAVIEW COURT CONDOMINIUM

BLOCK NUMBER	LOT NUMBER	UNIT NUMBER	SQ.FT.	FLOOR
30.01	1	C	869	1ST
	2	D	869	2ND

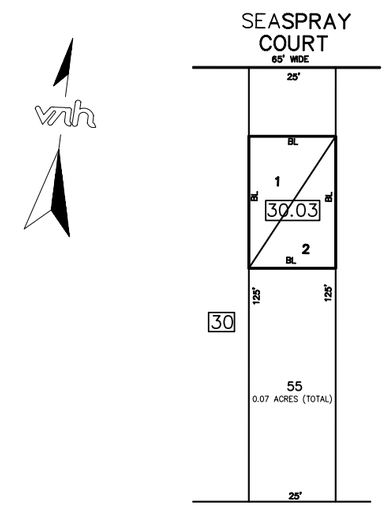

SCALE 1" = 20'

126 SEASPRAY COURT CONDOMINIUM

BLOCK NUMBER	LOT NUMBER	UNIT NUMBER	SQ.FT.	FLOOR
30.03	1	A	970	1ST
	2	B	970	2ND

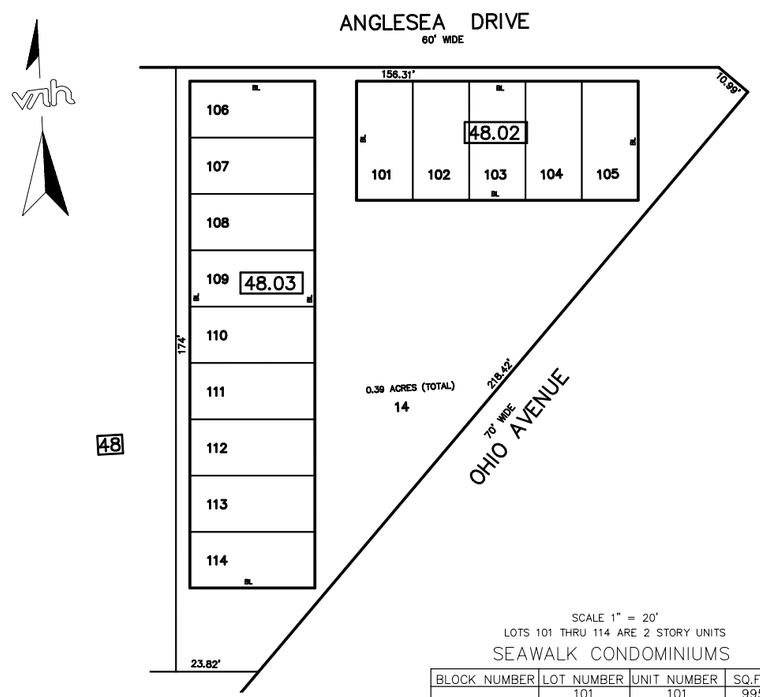

SCALE 1" = 20'
LOTS 101 THRU 114 ARE 2 STORY UNITS

SEAWALK CONDOMINIUMS

BLOCK NUMBER	LOT NUMBER	UNIT NUMBER	SQ.FT.
48.02	101	101	995
	102	102	995
	103	103	995
	104	104	995
	105	105	995
48.03	106	106	995
	107	107	995
	108	108	995
	109	109	995
	110	110	995
	111	111	995
	112	112	995
	113	113	995
	114	114	995

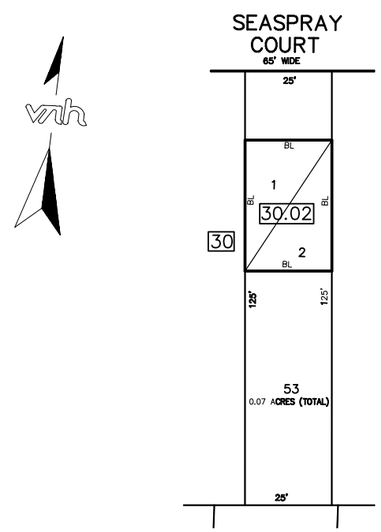

SCALE 1" = 20'

122 A & B SEASPRAY COURT CONDOMINIUM

BLOCK NUMBER	LOT NUMBER	UNIT NUMBER	SQ.FT.	FLOOR
30.02	1	A	966	1ST
	2	B	966	2ND

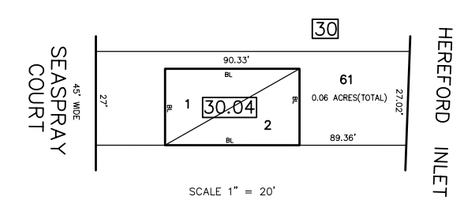

SCALE 1" = 20'

125 SEASPRAY COURT CONDOMINIUM

BLOCK NUMBER	LOT NUMBER	UNIT NUMBER	SQ.FT.	FLOOR
30.04	1	C	851	1ST
	2	D	851	2ND

THIS TAX MAP HAS BEEN DRAWN USING COMPUTER AIDED DRAFTING/ DESIGN (CAD/D) AND COORDINATE GEOMETRY (COGO)

REVISIONS		
DATE	NAME	NO.
NOV. 2008	LEWIS H. CONLEY JR.	21212

TAX MAP
CITY OF NORTH WILDWOOD
CAPE MAY COUNTY, NEW JERSEY

SCALE: AS SHOWN DATE: NOVEMBER 3, 2003

LEWIS H. CONLEY JR.
NEW JERSEY LICENSED LAND SURVEYOR NO. 21212
van note–harvey associates, p.c.
CONSULTING ENGINEERS, PLANNERS, LAND SURVEYORS
211 N. MAIN STREET CAPE MAY COURT HOUSE, N.J. 08210

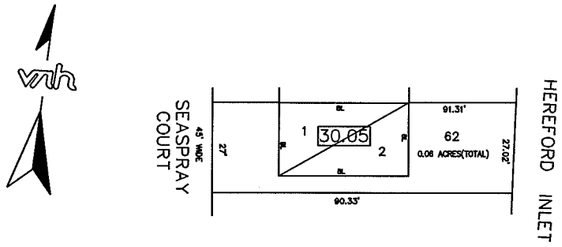

SCALE 1" = 20'

125 A & B SEASPRAY COURT CONDOMINIUM

BLOCK NUMBER	LOT NUMBER	UNIT NUMBER	SQ.FT.	FLOOR
30.05	1	A	865	1ST
	2	B	865	2ND

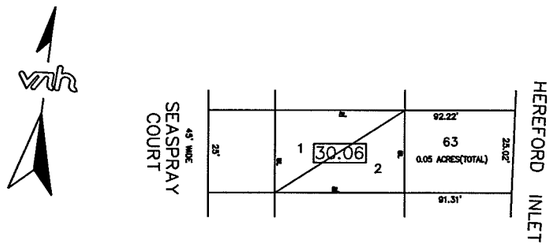

SCALE 1" = 20'

123 SEASPRAY COURT CONDOMINIUM

BLOCK NUMBER	LOT NUMBER	UNIT NUMBER	SQ.FT.	FLOOR
30.06	1	123A	968	1ST
	2	123B	968	2ND

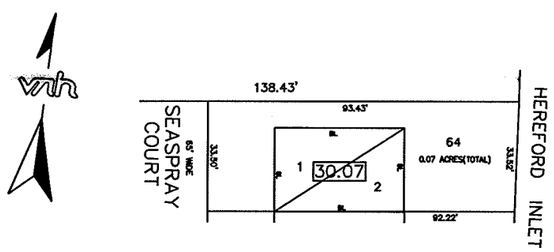

SCALE 1" = 20'

SEASPRAY CONDOMINIUM

BLOCK NUMBER	LOT NUMBER	UNIT NUMBER	SQ.FT.	FLOOR
30.07	1	A	982	1ST
	2	B	982	2ND

THIS TAX MAP HAS BEEN DRAWN USING COMPUTER AIDED DRAFTING/ DESIGN (CAD/D) AND COORDINATE GEOMETRY (COGO)

REVISIONS

DATE	NAME	NO.

TAX MAP
CITY OF NORTH WILDWOOD
CAPE MAY COUNTY, NEW JERSEY

SCALE: AS SHOWN DATE: NOVEMBER 3, 2003

LEWIS H. CONLEY JR.
NEW JERSEY LICENSED LAND SURVEYOR NO. 21212
van note-harvey associates, p.c.
CONSULTING ENGINEERS, PLANNERS, LAND SURVEYORS
211 N. MAIN STREET CAPE MAY COURT HOUSE, N.J. 08210

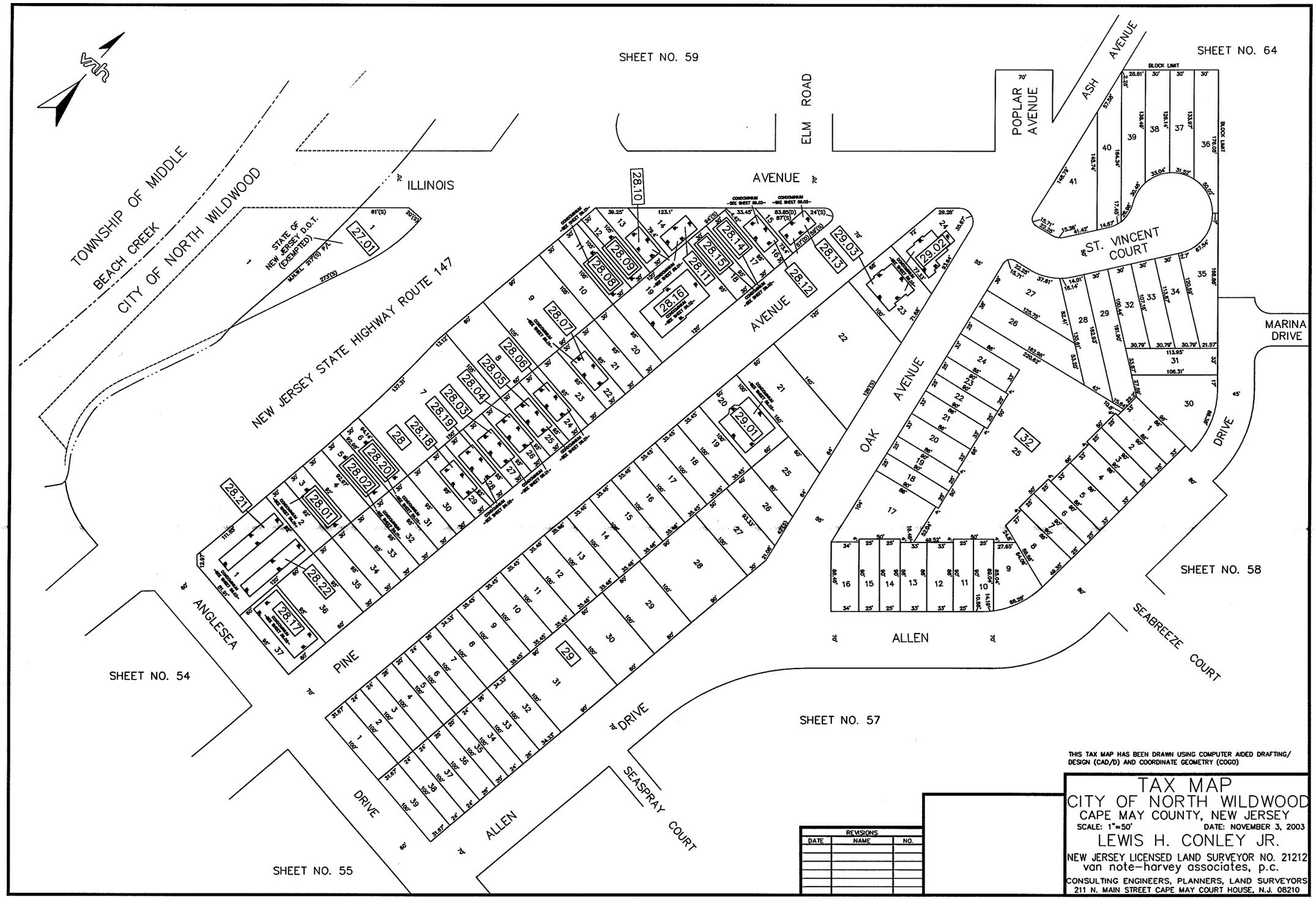

THIS TAX MAP HAS BEEN DRAWN USING COMPUTER AIDED DRAFTING/ DESIGN (CAD/D) AND COORDINATE GEOMETRY (COGO)

REVISIONS		
DATE	NAME	NO.

TAX MAP
CITY OF NORTH WILDWOOD
CAPE MAY COUNTY, NEW JERSEY

SCALE: 1"=50' DATE: NOVEMBER 3, 2003

LEWIS H. CONLEY JR.

NEW JERSEY LICENSED LAND SURVEYOR NO. 21212
van note-harvey associates, p.c.

CONSULTING ENGINEERS, PLANNERS, LAND SURVEYORS
211 N. MAIN STREET CAPE MAY COURT HOUSE, N.J. 08210

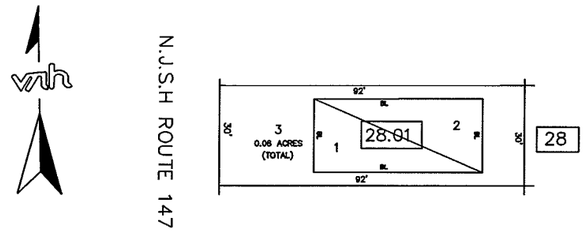

SCALE 1" = 20'

BEACH CREEK #6, A CONDOMINIUM

BLOCK NUMBER	LOT NUMBER	UNIT NUMBER	SQ.FT.	FLOOR
28.01	1	A	1,100	1ST
	2	B	1,100	2ND

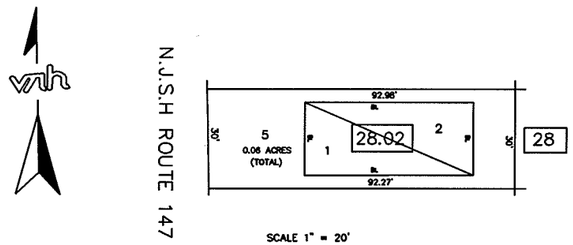

SCALE 1" = 20'

BEACH CREEK #8, A CONDOMINIUM

BLOCK NUMBER	LOT NUMBER	UNIT NUMBER	SQ.FT.	FLOOR
28.02	1	A	1,100	1ST
	2	B	1,100	2ND

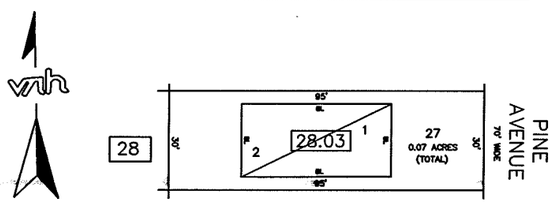

SCALE 1" = 20'

724-W PINE AVENUE CONDOMINIUM

BLOCK NUMBER	LOT NUMBER	UNIT NUMBER	SQ.FT.	FLOOR
28.03	1	A	990	1ST
	2	B	990	2ND

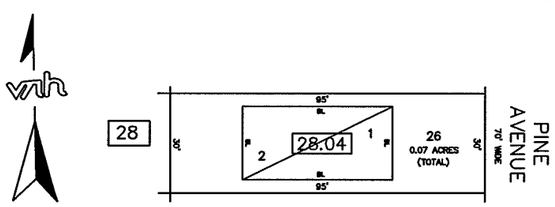

SCALE 1" = 20'

726-W PINE AVENUE CONDOMINIUM

BLOCK NUMBER	LOT NUMBER	UNIT NUMBER	SQ.FT.	FLOOR
28.04	1	A	990	1ST
	2	B	990	2ND

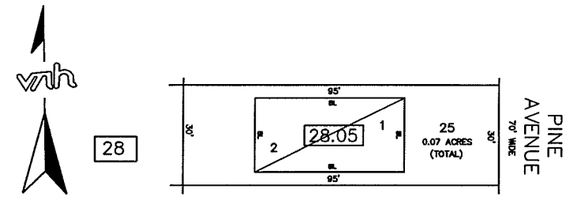

SCALE 1" = 20'

728-W PINE AVENUE CONDOMINIUM

BLOCK NUMBER	LOT NUMBER	UNIT NUMBER	SQ.FT.	FLOOR
28.05	1	A	990	1ST
	2	B	990	2ND

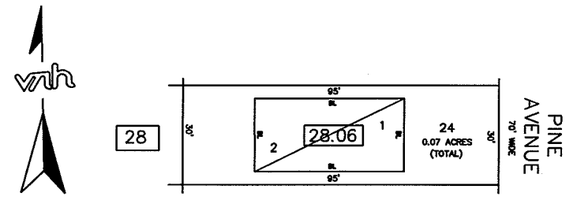

SCALE 1" = 20'

730-W PINE AVENUE CONDOMINIUM

BLOCK NUMBER	LOT NUMBER	UNIT NUMBER	SQ.FT.	FLOOR
28.06	1	A	990	1ST
	2	B	990	2ND

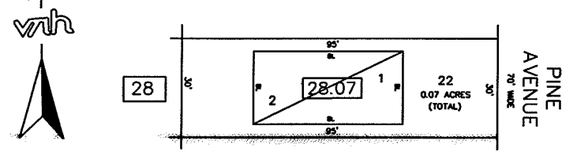

SCALE 1" = 20'

734-W PINE AVENUE CONDOMINIUM

BLOCK NUMBER	LOT NUMBER	UNIT NUMBER	SQ.FT.	FLOOR
28.07	1	A	990	1ST
	2	B	990	2ND

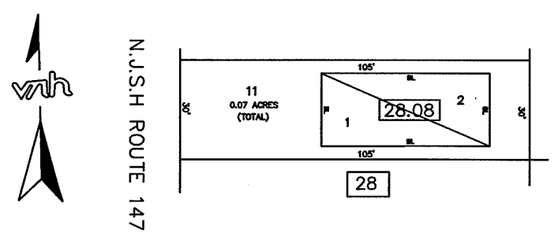

SCALE 1" = 20'

BEACH CREEK 21, A CONDOMINIUM

BLOCK NUMBER	LOT NUMBER	UNIT NUMBER	SQ.FT.	FLOOR
28.08	1	A	1,100	1ST
	2	B	1,100	2ND

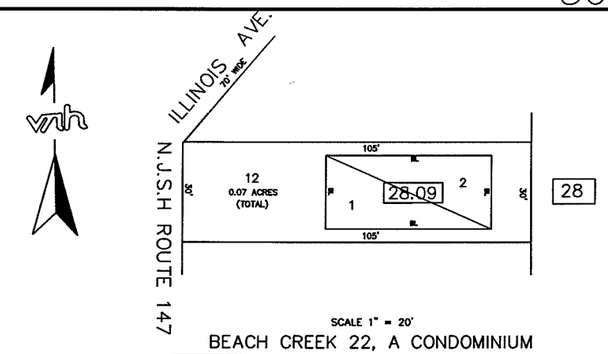

SCALE 1" = 20'

BEACH CREEK 22, A CONDOMINIUM

BLOCK NUMBER	LOT NUMBER	UNIT NUMBER	SQ.FT.	FLOOR
28.09	1	A	1,100	1ST
	2	B	1,100	2ND

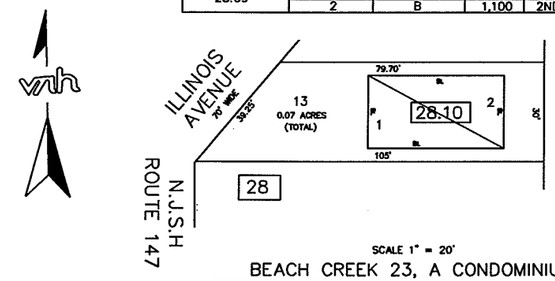

SCALE 1" = 20'

BEACH CREEK 23, A CONDOMINIUM

BLOCK NUMBER	LOT NUMBER	UNIT NUMBER	SQ.FT.	FLOOR
28.10	1	A	902	1ST
	2	B	902	2ND

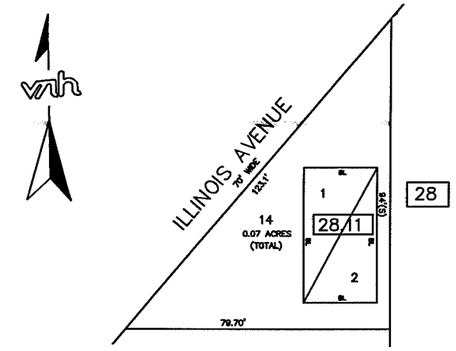

SCALE 1" = 20'

BEACH CREEK 24, A CONDOMINIUM

BLOCK NUMBER	LOT NUMBER	UNIT NUMBER	SQ.FT.	FLOOR
28.11	1	A	902	1ST
	2	B	902	2ND

THIS TAX MAP HAS BEEN DRAWN USING COMPUTER AIDED DRAFTING/ DESIGN (CAD/D) AND COORDINATE GEOMETRY (COGO)

REVISIONS		
DATE	NAME	NO.

TAX MAP
CITY OF NORTH WILDWOOD
CAPE MAY COUNTY, NEW JERSEY

SCALE: AS SHOWN DATE: NOVEMBER 3, 2003

LEWIS H. CONLEY JR.
NEW JERSEY LICENSED LAND SURVEYOR NO. 21212
van note-harvey associates, p.c.
CONSULTING ENGINEERS, PLANNERS, LAND SURVEYORS
211 N. MAIN STREET CAPE MAY COURT HOUSE, N.J. 08210

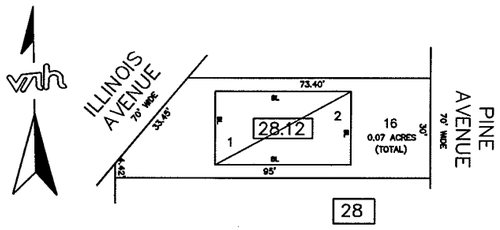

SCALE 1" = 20'

BEACH CREEK 52, A CONDOMINIUM

BLOCK NUMBER	LOT NUMBER	UNIT NUMBER	SQ.FT.	FLOOR
28.12	1	A	902	1ST
	2	B	902	2ND

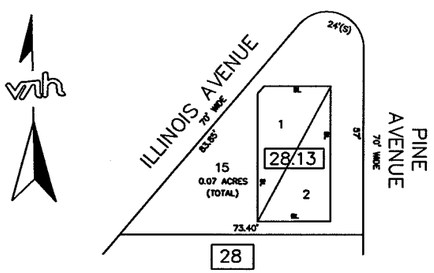

SCALE 1" = 20'

BEACH CREEK 53, A CONDOMINIUM

BLOCK NUMBER	LOT NUMBER	UNIT NUMBER	SQ.FT.	FLOOR
28.13	1	A	902	1ST
	2	B	902	2ND

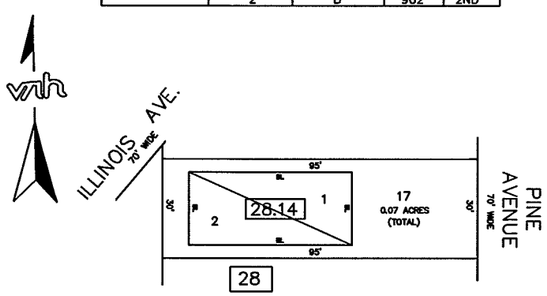

SCALE 1" = 20'

BEACH CREEK 51, A CONDOMINIUM

BLOCK NUMBER	LOT NUMBER	UNIT NUMBER	SQ.FT.	FLOOR
28.14	1	A	1,100	1ST
	2	B	1,100	2ND

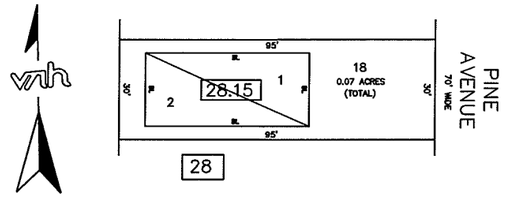

SCALE 1" = 20'

BEACH CREEK 50, A CONDOMINIUM

BLOCK NUMBER	LOT NUMBER	UNIT NUMBER	SQ.FT.	FLOOR
28.15	1	A	1,100	1ST
	2	B	1,100	2ND

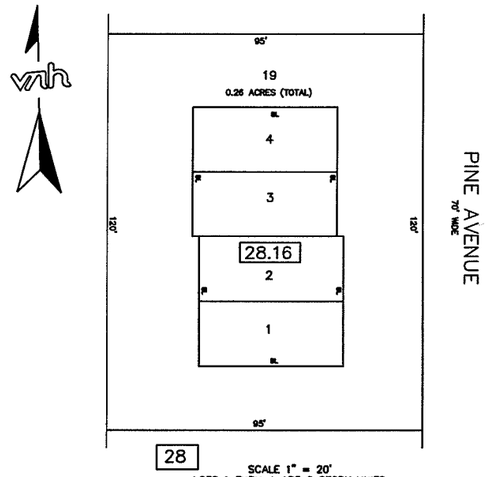

SCALE 1" = 20'
LOTS 1 THRU 4 ARE 2 STORY UNITS

BAY PINES CONDOMINIUM

BLOCK NUMBER	LOT NUMBER	UNIT NUMBER	SQ.FT.
28.16	1	1A	1,694
	2	2A	1,694
	3	3B	1,694
	4	4B	1,694

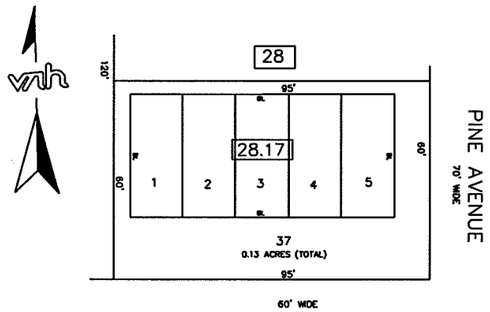

ANGLESEA DRIVE

SCALE 1" = 20'
LOTS 1 THRU 5 ARE 2 STORY UNITS

SUNRISE OF BEACH CREEK, A CONDOMINIUM

BLOCK NUMBER	LOT NUMBER	UNIT NUMBER	SQ.FT.
28.17	1	1	990
	2	2	990
	3	3	990
	4	4	990
	5	5	990

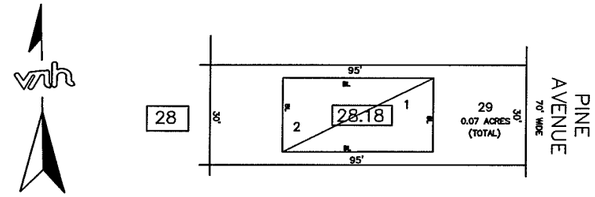

SCALE 1" = 20'

720 WEST PINE AVENUE CONDOMINIUM

BLOCK NUMBER	LOT NUMBER	UNIT NUMBER	SQ.FT.	FLOOR
28.18	1	A	990	1ST
	2	B	990	2ND

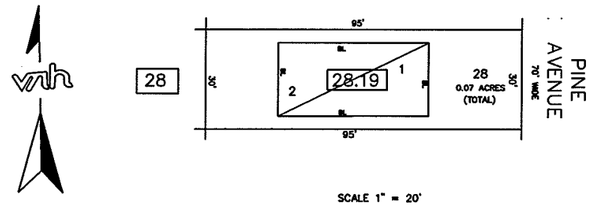

SCALE 1" = 20'

722 WEST PINE AVENUE CONDOMINIUM

BLOCK NUMBER	LOT NUMBER	UNIT NUMBER	SQ.FT.	FLOOR
28.19	1	A	990	1ST
	2	B	990	2ND

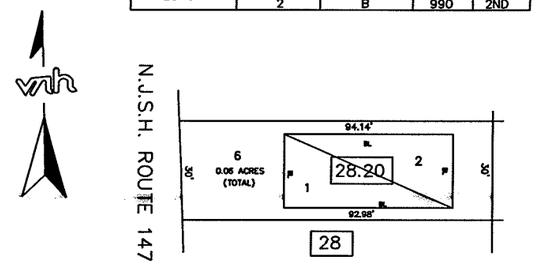

SCALE 1" = 20'

BEACH CREEK CONDOMINIUM, #9

BLOCK NUMBER	LOT NUMBER	UNIT NUMBER	SQ.FT.	FLOOR
28.20	1	A	1,100	1ST
	2	B	1,100	2ND

THIS TAX MAP HAS BEEN DRAWN USING COMPUTER AIDED DRAFTING/ DESIGN (CAD/D) AND COORDINATE GEOMETRY (COGO)

REVISIONS		
DATE	NAME	NO.

TAX MAP
CITY OF NORTH WILDWOOD
CAPE MAY COUNTY, NEW JERSEY

SCALE: AS SHOWN DATE: NOVEMBER 3, 2003

LEWIS H. CONLEY JR.
NEW JERSEY LICENSED LAND SURVEYOR NO. 21212
van note–harvey associates, p.c.
CONSULTING ENGINEERS, PLANNERS, LAND SURVEYORS
211 N. MAIN STREET CAPE MAY COURT HOUSE, N.J. 08210

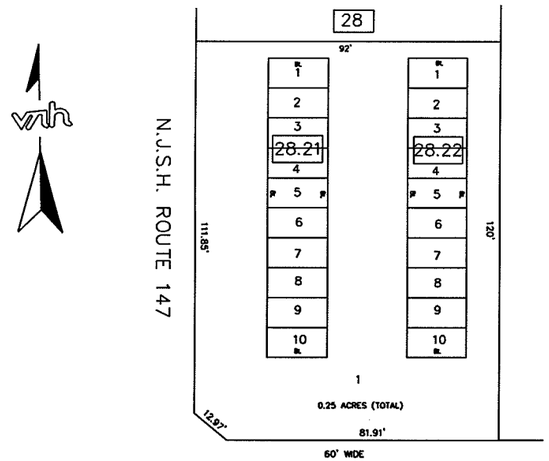

ANGLESEA DRIVE

SCALE 1" = 20'

BEACH CREEK CO-OP PARKING CONDOMINIUM

BLOCK NUMBER	LOT NUMBER	UNIT NUMBER	SQ.FT.
28.21	1	719A	162
	2	719B	162
	3	717A	162
	4	717B	162
	5	715A	162
	6	715B	162
	7	713A	162
	8	713B	162
	9	711A	162
	10	711B	162
28.22	1	719A	162
	2	719B	162
	3	717A	162
	4	717B	162
	5	715A	162
	6	715B	162
	7	713A	162
	8	713B	162
	9	711A	162
	10	711B	162

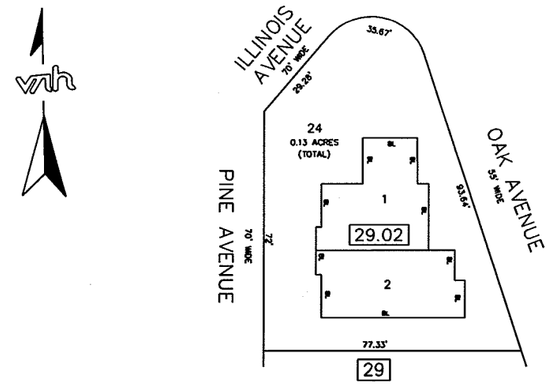

SCALE 1" = 20'

LOTS 1 & 2 ARE TWO STORY UNITS

749 W. PINE AVENUE CONDOMINIUM

BLOCK NUMBER	LOT NUMBER	UNIT NUMBER	SQ.FT.
29.02	1	A	1,750
	2	B	1,750

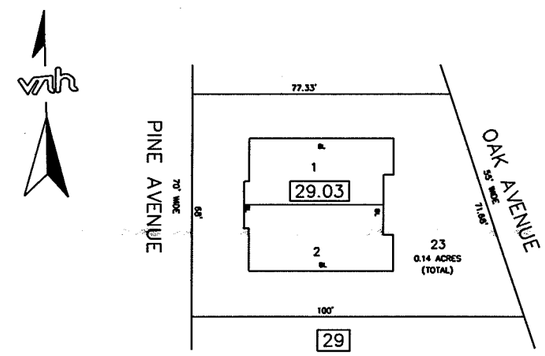

SCALE 1" = 20'

LOTS 1 & 2 ARE TWO STORY UNITS

745 W. PINE AVENUE CONDOMINIUM

BLOCK NUMBER	LOT NUMBER	UNIT NUMBER	SQ.FT.
29.03	1	A	1,707
	2	B	1,707

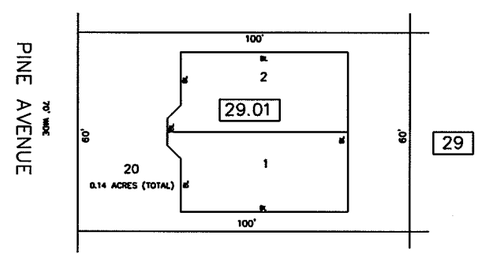

SCALE 1" = 20'

LOTS 1 & 2 ARE TWO STORY UNITS

743 W. PINE AVENUE CONDOMINIUM

BLOCK NUMBER	LOT NUMBER	UNIT NUMBER	SQ.FT.
29.01	1	A	2,473
	2	B	2,473

THIS TAX MAP HAS BEEN DRAWN USING COMPUTER AIDED DRAFTING/ DESIGN (CAD/D) AND COORDINATE GEOMETRY (COGO)

REVISIONS

DATE	NAME	NO.

TAX MAP

CITY OF NORTH WILDWOOD

CAPE MAY COUNTY, NEW JERSEY

SCALE: AS SHOWN DATE: NOVEMBER 3, 2003

LEWIS H. CONLEY JR.

NEW JERSEY LICENSED LAND SURVEYOR NO. 21212

van note-harvey associates, p.c.

CONSULTING ENGINEERS, PLANNERS, LAND SURVEYORS

211 N. MAIN STREET CAPE MAY COURT HOUSE, N.J. 08210

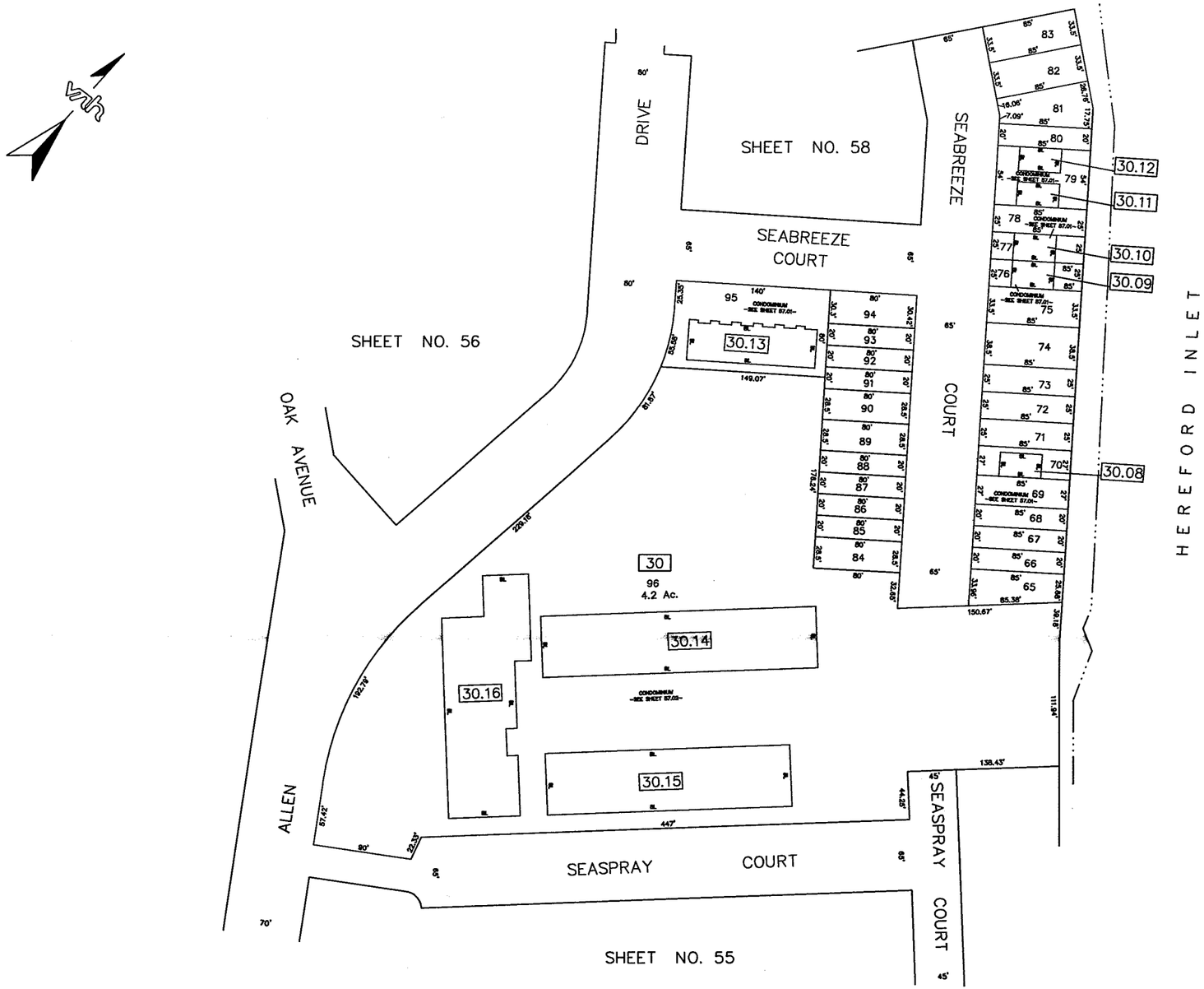

THIS TAX MAP HAS BEEN DRAWN USING COMPUTER AIDED DRAFTING/ DESIGN (CAD/D) AND COORDINATE GEOMETRY (COGO)

REVISIONS		
DATE	NAME	NO.

TAX MAP
CITY OF NORTH WILDWOOD
CAPE MAY COUNTY, NEW JERSEY

SCALE: 1" = 50' DATE: NOVEMBER 3, 2003

LEWIS H. CONLEY JR.

NEW JERSEY LICENSED LAND SURVEYOR NO. 21212

van note–harvey associates, p.c.

CONSULTING ENGINEERS, PLANNERS, LAND SURVEYORS
211 N. MAIN STREET CAPE MAY COURT HOUSE, N.J. 08210

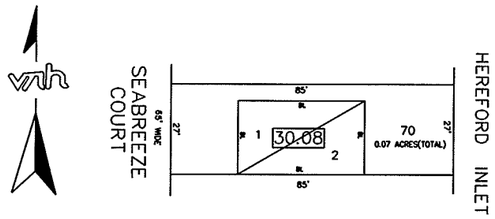

SCALE 1" = 20'

242 SEABREEZE COURT CONDOMINIUM

BLOCK NUMBER	LOT NUMBER	UNIT NUMBER	SQ.FT.	FLOOR
30.08	1	A	849	1ST
	2	B	849	2ND

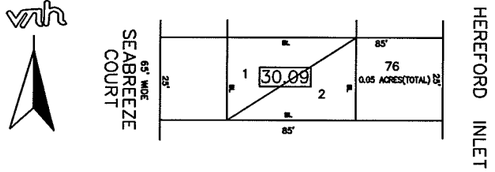

SCALE 1" = 20'

254 SEABREEZE COURT CONDOMINIUM

BLOCK NUMBER	LOT NUMBER	UNIT NUMBER	SQ.FT.	FLOOR
30.09	1	A	968	1ST
	2	B	968	2ND

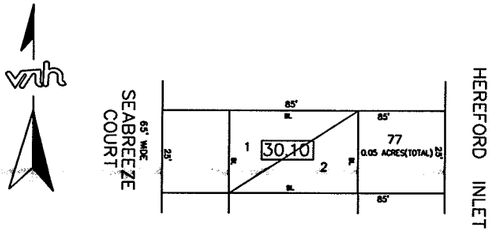

SCALE 1" = 20'

256 SEABREEZE COURT CONDOMINIUM

BLOCK NUMBER	LOT NUMBER	UNIT NUMBER	SQ.FT.	FLOOR
30.10	1	A	968	1ST
	2	B	968	2ND

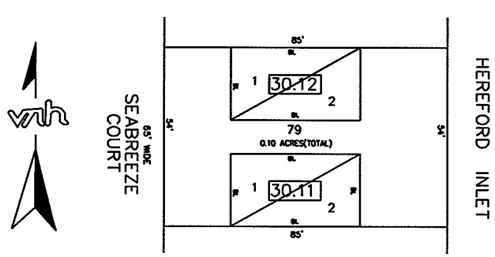

SCALE 1" = 20'

260-262 SEABREEZE COURT CONDOMINIUM

BLOCK NUMBER	LOT NUMBER	UNIT NUMBER	SQ.FT.	FLOOR
30.11	1	260A	855	1ST
	2	260B	855	2ND
30.12	1	262A	855	1ST
	2	262B	855	2ND

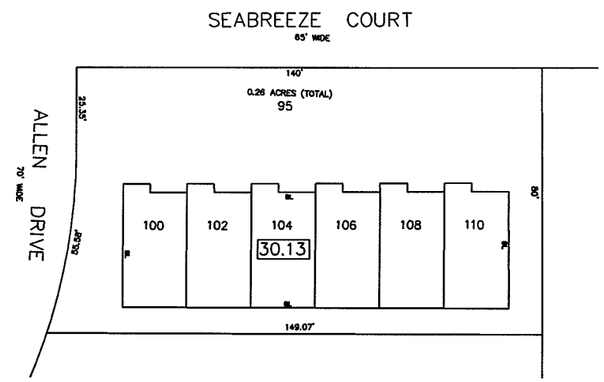

SCALE 1" = 20'
LOTS 100-110 ARE 2 STORY UNITS

NORTH SHORE CONDOMINIUM

BLOCK NUMBER	LOT NUMBER	UNIT NUMBER	SQ.FT.
30.13	100	100	1,439
	102	102	1,439
	104	104	1,439
	106	106	1,439
	108	108	1,439
	110	110	1,439

THIS TAX MAP HAS BEEN DRAWN USING COMPUTER AIDED DRAFTING/ DESIGN (CAD/D) AND COORDINATE GEOMETRY (COGO)

REVISIONS

DATE	NAME	NO.

TAX MAP
CITY OF NORTH WILDWOOD
CAPE MAY COUNTY, NEW JERSEY

SCALE: AS SHOWN DATE: NOVEMBER 3, 2003

LEWIS H. CONLEY JR.

NEW JERSEY LICENSED LAND SURVEYOR NO. 21212
van note-harvey associates, p.c.

CONSULTING ENGINEERS, PLANNERS, LAND SURVEYORS
211 N. MAIN STREET CAPE MAY COURT HOUSE, N.J. 08210

THE LODGE CONDOMINIUM

BLOCK NUMBER	LOT NUMBER	UNIT NUMBER	SQ.FT.	FLOOR
30.14	128	128	378	1ST
	129	129	378	1ST
	130	130	378	1ST
	131	131	378	1ST
	132	132	378	1ST
	133	133	378	1ST
	134	134	378	1ST
	135	135	378	1ST
	136	136	378	1ST
	137	137	378	1ST
	138	138	378	1ST
	139	139	378	1ST
	140	140	378	1ST
	141	141	378	1ST
	142	142	378	1ST
	143	143	378	1ST
	144	144	378	1ST
	145	145	378	1ST
	146	146	378	1ST
	147	147	378	1ST
	148	148	378	1ST
	149	149	378	1ST
	150	150	378	1ST
	151	151	378	1ST
	152	152	378	1ST
	153	153	378	1ST
	154	154	378	1ST
	155	155	378	1ST
	156	156	378	1ST
	157	157	378	1ST
	158	158	378	1ST
	159	159	378	1ST
	228	228	378	2ND
	229	229	378	2ND
	230	230	378	2ND
	231	231	378	2ND
	232	232	378	2ND
	233	233	378	2ND
	234	234	378	2ND
	235	235	378	2ND
	236	236	378	2ND
	237	237	378	2ND
	238	238	378	2ND
	239	239	378	2ND
	240	240	378	2ND
	241	241	378	2ND
	242	242	378	2ND
	243	243	378	2ND
	244	244	378	2ND
	245	245	378	2ND
	246	246	378	2ND
	247	247	378	2ND
	248	248	378	2ND
	249	249	378	2ND
	250	250	378	2ND
	251	251	378	2ND
	252	252	378	2ND
	253	253	378	2ND
	254	254	378	2ND
	255	255	378	2ND
	256	256	378	2ND
	257	257	378	2ND
	258	258	378	2ND
	259	259	378	2ND
30.15	100	100	378	1ST
	101	101	378	1ST
	102	102	378	1ST
	103	103	378	1ST
	104	104	378	1ST
	105	105	378	1ST
	106	106	378	1ST
	107	107	378	1ST
	108	108	378	1ST
	109	109	378	1ST
	110	110	378	1ST
	111	111	378	1ST
	112	112	378	1ST
	113	113	378	1ST
	114	114	378	1ST
	115	115	378	1ST
	116	116	378	1ST
	117	117	378	1ST
	118	118	378	1ST
	119	119	378	1ST
	120	120	378	1ST
	121	121	378	1ST
	122	122	378	1ST
	123	123	378	1ST
	124	124	378	1ST
	125	125	378	1ST
	126	126	378	1ST
	127	127	378	1ST

THE LODGE CONDOMINIUM

BLOCK NUMBER	LOT NUMBER	UNIT NUMBER	SQ.FT.	FLOOR
30.15	200	200	378	1ST
	201	201	378	1ST
	202	202	378	1ST
	203	203	378	1ST
	204	204	378	1ST
	205	205	378	1ST
	206	206	378	1ST
	207	207	378	1ST
	208	208	378	1ST
	209	209	378	1ST
	210	210	378	1ST
	211	211	378	1ST
	212	212	378	1ST
	213	213	378	1ST
	214	214	378	1ST
	215	215	378	1ST
	216	216	378	1ST
	217	217	378	1ST
	218	218	378	1ST
	219	219	378	1ST
	220	220	378	1ST
	221	221	378	1ST
	222	222	378	1ST
	223	223	378	1ST
	224	224	378	1ST
	225	225	378	1ST
	226	226	378	1ST
	227	227	378	1ST

THE LODGE CONDOMINIUM

BLOCK NUMBER	LOT NUMBER	UNIT NUMBER	SQ.FT.	FLOOR
30.16	301	301	455	1ST
	302	302	429	1ST
	303	303	429	1ST
	304	304	425	1ST
	305	305	425	1ST
	306	306	425	1ST
	307	307	425	1ST
	308	308	425	1ST
	309	309	455	1ST
	310	310	455	1ST
	311	311	455	1ST
	312	312	455	1ST
	313	313	455	1ST
	314	314	455	1ST
	315	315	455	1ST
	316	316	455	1ST
	317	317	425	1ST
	318	318	425	1ST
	319	319	425	1ST
	320	320	425	1ST
	321	321	425	1ST
	322	322	429	1ST
	323	323	429	1ST
	324	324	455	1ST
	326	326	2,814	1ST

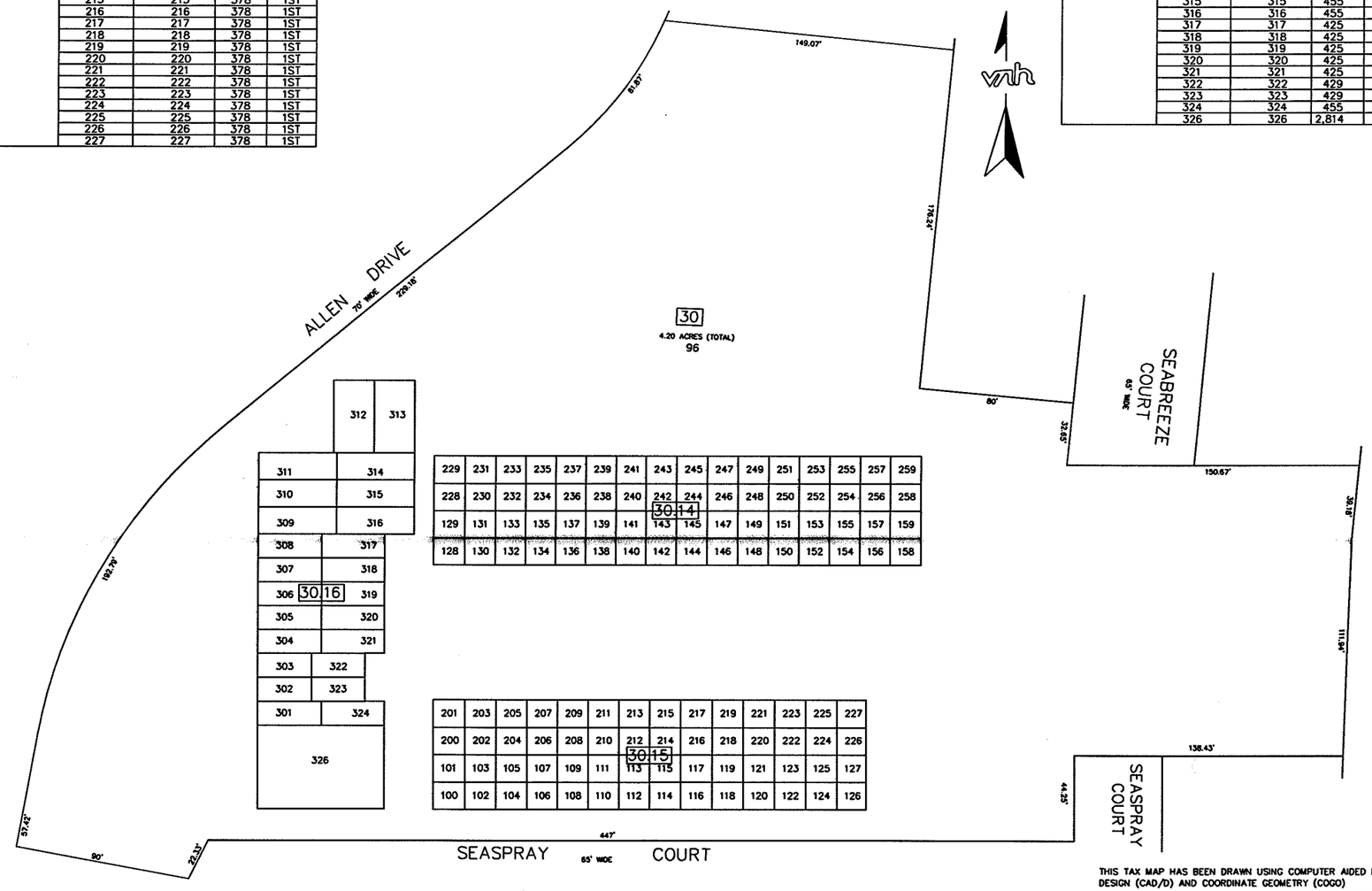

SCALE 1" = 30'
THE LODGE CONDOMINIUM

THIS TAX MAP HAS BEEN DRAWN USING COMPUTER AIDED DRAFTING/ DESIGN (CAD/D) AND COORDINATE GEOMETRY (COGO)

REVISIONS		
DATE	NAME	NO.

TAX MAP
CITY OF NORTH WILDWOOD
CAPE MAY COUNTY, NEW JERSEY

SCALE: AS SHOWN DATE: NOVEMBER 3, 2003

LEWIS H. CONLEY JR.
NEW JERSEY LICENSED LAND SURVEYOR NO. 21212
van note–harvey associates, p.c.
CONSULTING ENGINEERS, PLANNERS, LAND SURVEYORS
211 N. MAIN STREET CAPE MAY COURT HOUSE, N.J. 08210

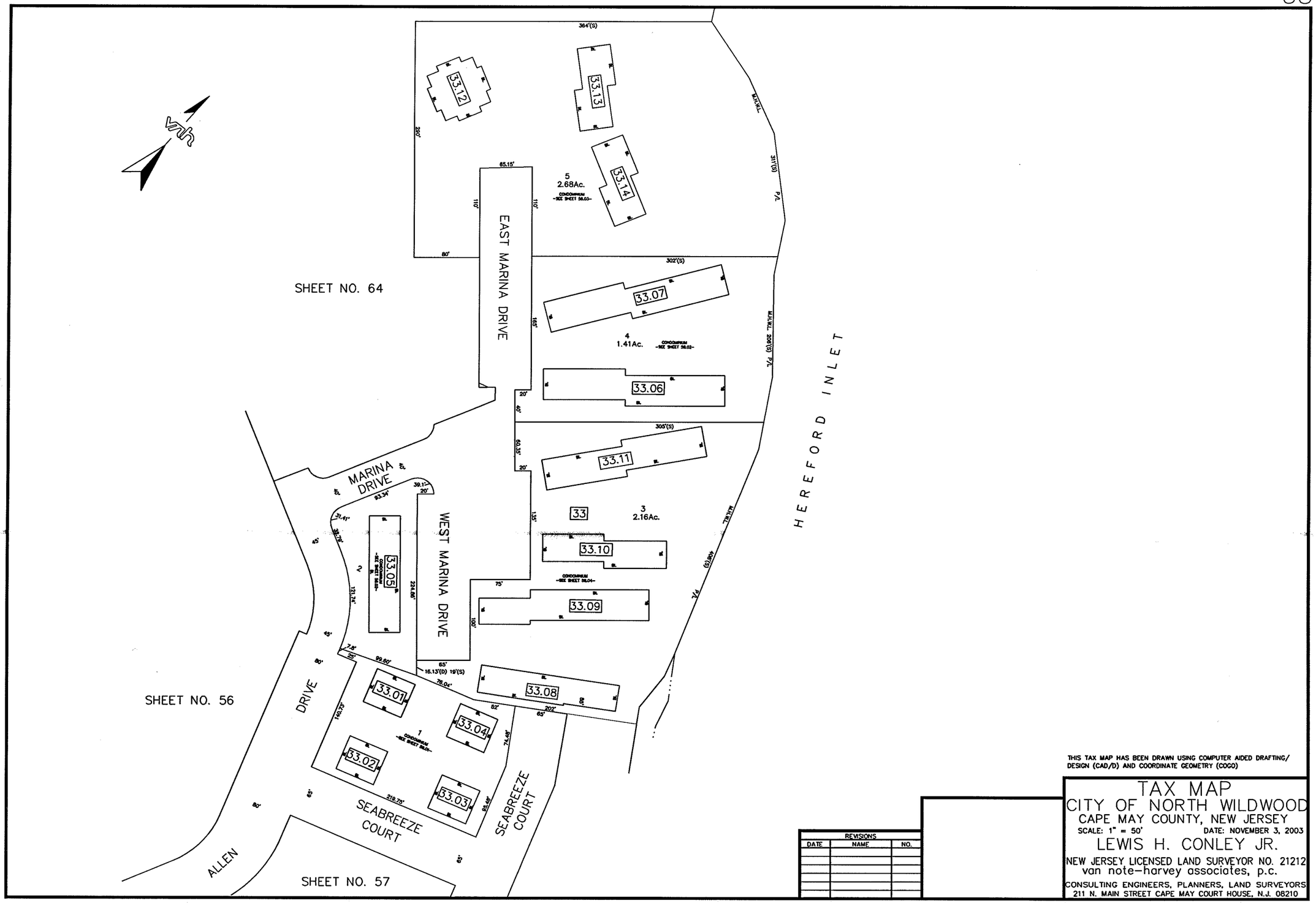

THIS TAX MAP HAS BEEN DRAWN USING COMPUTER AIDED DRAFTING/ DESIGN (CAD/D) AND COORDINATE GEOMETRY (COGO)

TAX MAP
CITY OF NORTH WILDWOOD
CAPE MAY COUNTY, NEW JERSEY

SCALE: 1" = 50' DATE: NOVEMBER 3, 2003

LEWIS H. CONLEY JR.

NEW JERSEY LICENSED LAND SURVEYOR NO. 21212
van note-harvey associates, p.c.

CONSULTING ENGINEERS, PLANNERS, LAND SURVEYORS
211 N. MAIN STREET CAPE MAY COURT HOUSE, N.J. 08210

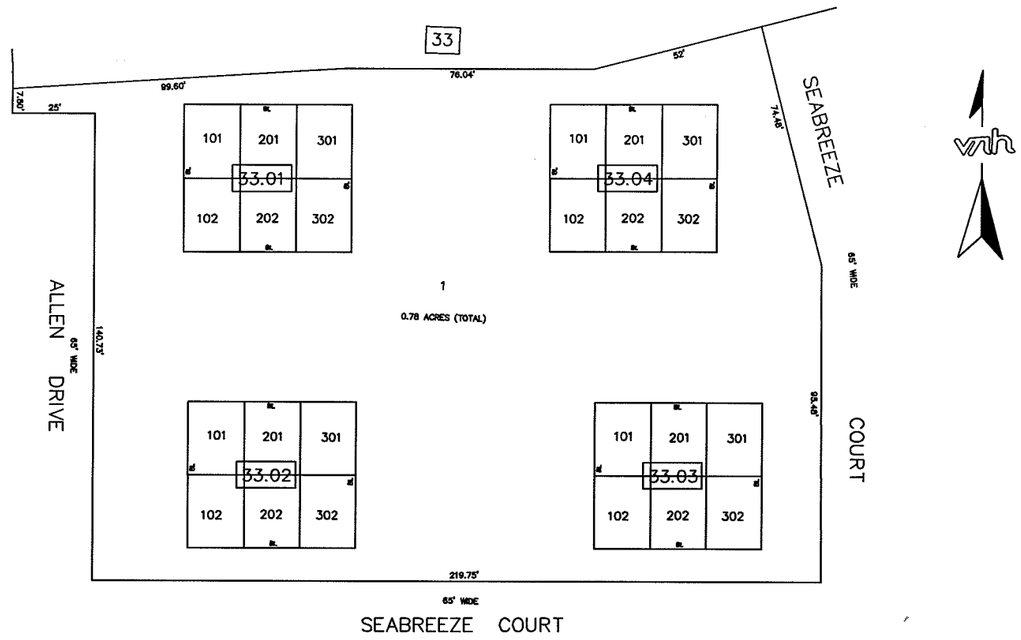

SCALE 1" = 20'

RANCHO VILLA CONDOMINIUM

BLOCK NUMBER	LOT NUMBER	UNIT NUMBER	SQ.FT.	FLOOR
33.01	101	101	1,109	1ST
	102	102	1,109	1ST
	201	201	1,109	2ND
	202	202	1,109	2ND
	301	301	1,109	3RD
	302	302	1,109	3RD
33.02	101	101	1,109	1ST
	102	102	1,109	1ST
	201	201	1,109	2ND
	202	202	1,109	2ND
	301	301	1,109	3RD
	302	302	1,109	3RD
33.03	101	101	1,109	1ST
	102	102	1,109	1ST
	201	201	1,109	2ND
	202	202	1,109	2ND
	301	301	1,109	3RD
	302	302	1,109	3RD
33.04	101	101	1,109	1ST
	102	102	1,109	1ST
	201	201	1,109	2ND
	202	202	1,109	2ND
	301	301	1,109	3RD
	302	302	1,109	3RD

THIS TAX MAP HAS BEEN DRAWN USING COMPUTER AIDED DRAFTING/ DESIGN (CAD/D) AND COORDINATE GEOMETRY (COGO)

REVISIONS		
DATE	NAME	NO.

TAX MAP
CITY OF NORTH WILDWOOD
CAPE MAY COUNTY, NEW JERSEY

SCALE: AS SHOWN DATE: NOVEMBER 3, 2003

LEWIS H. CONLEY JR.
NEW JERSEY LICENSED LAND SURVEYOR NO. 21212
van note-harvey associates, p.c.
CONSULTING ENGINEERS, PLANNERS, LAND SURVEYORS
211 N. MAIN STREET CAPE MAY COURT HOUSE, N.J. 08210

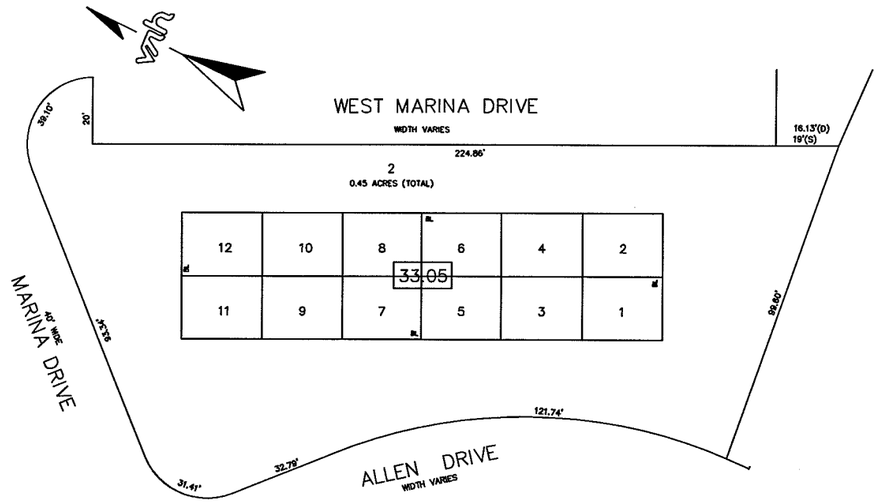

SCALE 1" = 20'

ANGLESEA COLONY GARDENS II

BLOCK NUMBER	LOT NUMBER	UNIT NUMBER	SQ.FT.	FLOOR
33.05	1	1A	840	1ST
	2	2B	840	2ND
	3	3A	840	1ST
	4	4B	840	2ND
	5	5A	840	1ST
	6	6B	840	2ND
	7	7A	840	1ST
	8	8B	840	2ND
	9	9A	840	1ST
	10	10B	840	2ND
	11	11A	840	1ST
	12	12B	840	2ND
33.06	300 EAST MARINA DRIVE			
	1	1A	840	1ST
	2	2B	840	2ND
	3	3A	840	1ST
	4	4B	840	2ND
	5	5A	840	1ST
	6	6B	840	2ND
	7	7A	840	1ST
	8	8B	840	2ND
	302 EAST MARINA DRIVE			
	11	1A	840	1ST
	12	2B	840	2ND
	13	3A	840	1ST
	14	4B	840	2ND
	15	5A	840	1ST
	16	6B	840	2ND
	17	7A	840	1ST
	18	8B	840	2ND
	19	9A	840	1ST
	20	10B	840	2ND
33.07	301 EAST MARINA DRIVE			
	1	1A	840	1ST
	2	2B	840	2ND
	3	3A	840	1ST
	4	4B	840	2ND
	5	5A	840	1ST
	6	6B	840	2ND
	7	7A	840	1ST
	8	8B	840	2ND
	303 EAST MARINA DRIVE			
	11	1A	840	1ST
	12	2B	840	2ND
	13	3A	840	1ST
	14	4B	840	2ND
	15	5A	840	1ST
	16	6B	840	2ND
	17	7A	840	1ST
	18	8B	840	2ND
	19	9A	840	1ST
	20	10B	840	2ND

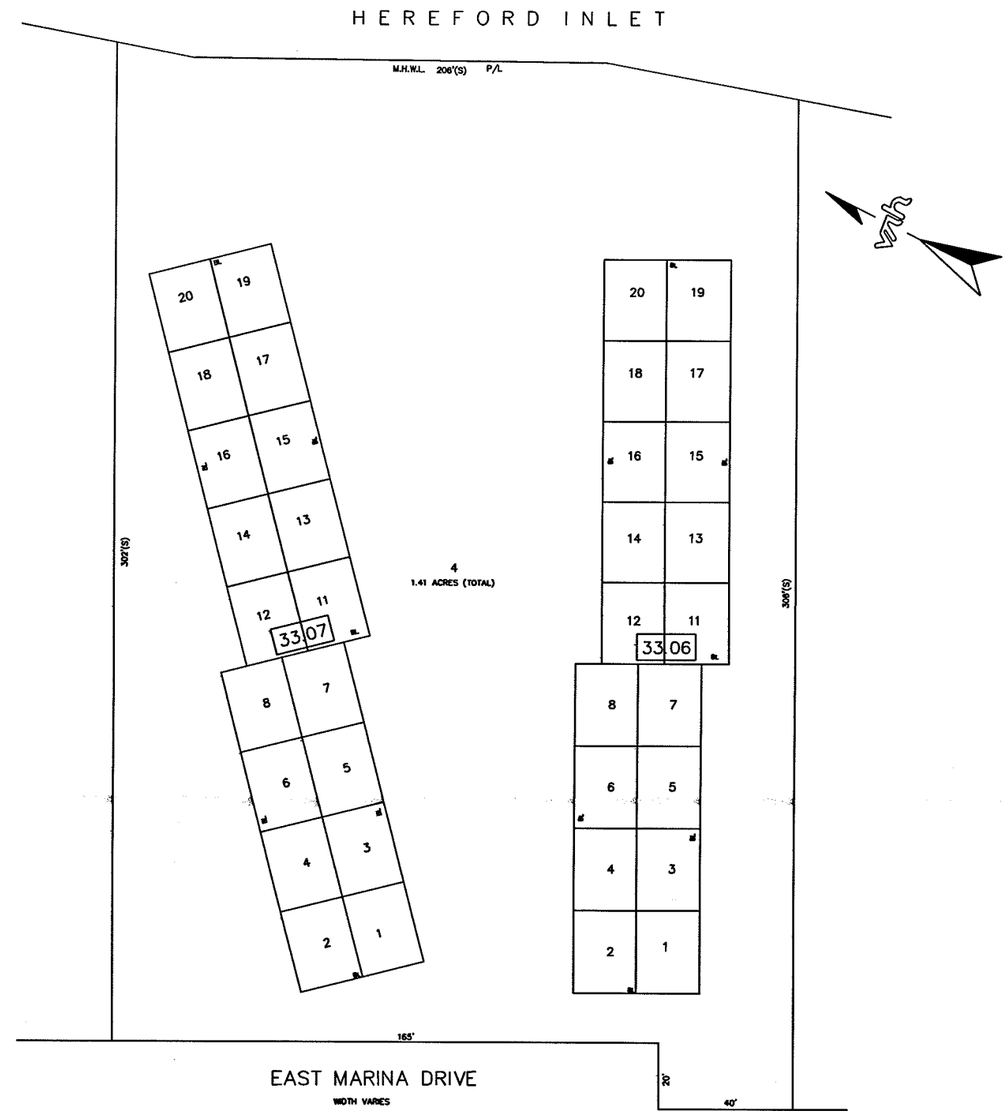

THIS TAX MAP HAS BEEN DRAWN USING COMPUTER AIDED DRAFTING/ DESIGN (CAD/D) AND COORDINATE GEOMETRY (COGO)

REVISIONS		
DATE	NAME	NO.

TAX MAP
CITY OF NORTH WILDWOOD
CAPE MAY COUNTY, NEW JERSEY

SCALE: AS SHOWN DATE: NOVEMBER 3, 2003

LEWIS H. CONLEY JR.

NEW JERSEY LICENSED LAND SURVEYOR NO. 21212
van note–harvey associates, p.c.

CONSULTING ENGINEERS, PLANNERS, LAND SURVEYORS
211 N. MAIN STREET CAPE MAY COURT HOUSE, N.J. 08210

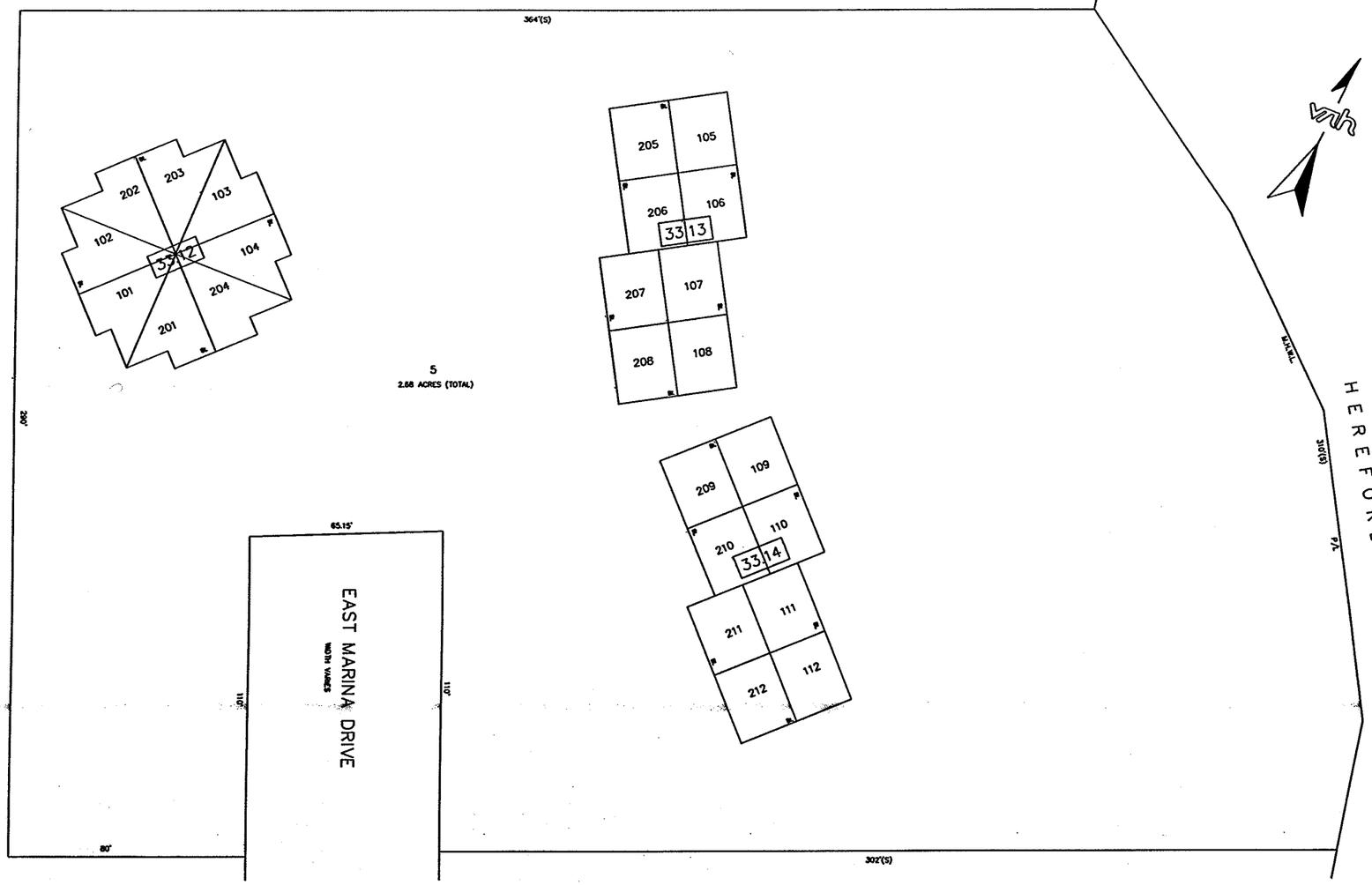

SCALE 1" = 20'

AQUA BEACH CONDOMINIUM

BLOCK NUMBER	LOT NUMBER	UNIT NUMBER	SQ.FT.	FLOOR
33.12	101	101	900	1ST
	102	102	900	1ST
	103	103	900	1ST
	104	104	900	1ST
	201	201	930	2ND
	202	202	930	2ND
	203	203	930	2ND
	204	204	930	2ND
33.13	105	105	880	1ST
	106	106	880	1ST
	107	107	880	1ST
	108	108	880	1ST
	205	205	1,850	2ND/3RD
	206	206	1,850	2ND/3RD
	207	207	1,850	2ND/3RD
	208	208	1,850	2ND/3RD
33.14	109	109	880	1ST
	110	110	880	1ST
	111	111	880	1ST
	112	112	880	1ST
	209	209	1,850	2ND/3RD
	210	210	1,850	2ND/3RD
	211	211	1,850	2ND/3RD
	212	212	1,850	2ND/3RD

REVISIONS		
DATE	NAME	NO.

THIS TAX MAP HAS BEEN DRAWN USING COMPUTER AIDED DRAFTING/ DESIGN (CAD/D) AND COORDINATE GEOMETRY (COGO)

TAX MAP
CITY OF NORTH WILDWOOD
CAPE MAY COUNTY, NEW JERSEY

SCALE: AS SHOWN DATE: NOVEMBER 3, 2003

LEWIS H. CONLEY JR.
NEW JERSEY LICENSED LAND SURVEYOR NO. 21212
van note–harvey associates, p.c.
CONSULTING ENGINEERS, PLANNERS, LAND SURVEYORS
211 N. MAIN STREET CAPE MAY COURT HOUSE, N.J. 08210

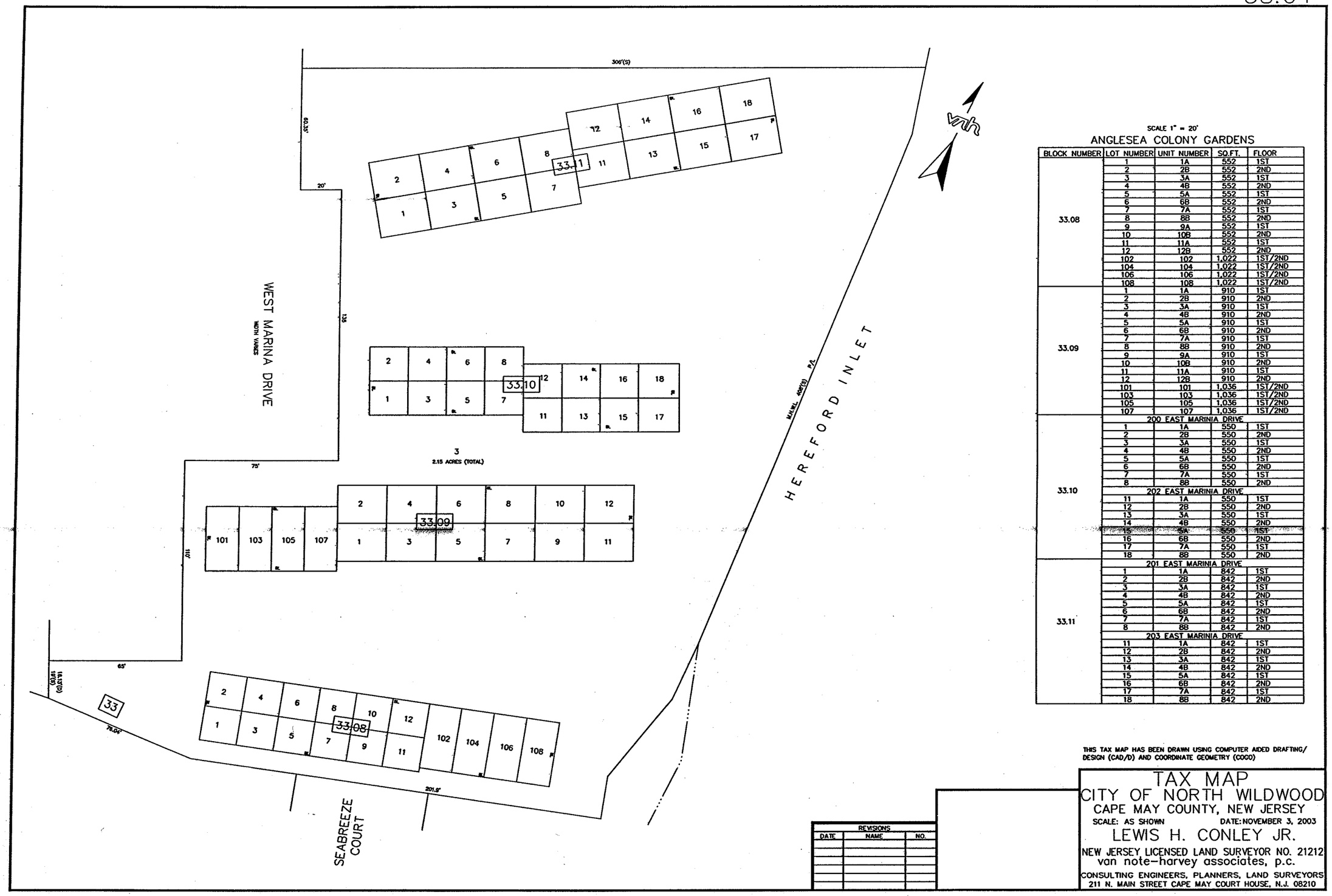

SCALE 1" = 20'

ANGLESEA COLONY GARDENS

BLOCK NUMBER	LOT NUMBER	UNIT NUMBER	SQ.FT.	FLOOR
33.08	1	1A	552	1ST
	2	2B	552	2ND
	3	3A	552	1ST
	4	4B	552	2ND
	5	5A	552	1ST
	6	6B	552	2ND
	7	7A	552	1ST
	8	8B	552	2ND
	9	9A	552	1ST
	10	10B	552	2ND
	11	11A	552	1ST
	12	12B	552	2ND
	102	102	1,022	1ST/2ND
	104	104	1,022	1ST/2ND
	106	106	1,022	1ST/2ND
	108	108	1,022	1ST/2ND
33.09	1	1A	910	1ST
	2	2B	910	2ND
	3	3A	910	1ST
	4	4B	910	2ND
	5	5A	910	1ST
	6	6B	910	2ND
	7	7A	910	1ST
	8	8B	910	2ND
	9	9A	910	1ST
	10	10B	910	2ND
	11	11A	910	1ST
	12	12B	910	2ND
	101	101	1,036	1ST/2ND
	103	103	1,036	1ST/2ND
	105	105	1,036	1ST/2ND
	107	107	1,036	1ST/2ND
33.10	200 EAST MARINIA DRIVE			
	1	1A	550	1ST
	2	2B	550	2ND
	3	3A	550	1ST
	4	4B	550	2ND
	5	5A	550	1ST
	6	6B	550	2ND
	7	7A	550	1ST
	8	8B	550	2ND
	202 EAST MARINIA DRIVE			
	11	1A	550	1ST
	12	2B	550	2ND
	13	3A	550	1ST
	14	4B	550	2ND
	15	5A	550	1ST
	16	6B	550	2ND
	17	7A	550	1ST
	18	8B	550	2ND
33.11	201 EAST MARINIA DRIVE			
	1	1A	842	1ST
	2	2B	842	2ND
	3	3A	842	1ST
	4	4B	842	2ND
	5	5A	842	1ST
	6	6B	842	2ND
	7	7A	842	1ST
	8	8B	842	2ND
	203 EAST MARINIA DRIVE			
	11	1A	842	1ST
	12	2B	842	2ND
	13	3A	842	1ST
	14	4B	842	2ND
	15	5A	842	1ST
	16	6B	842	2ND
	17	7A	842	1ST
	18	8B	842	2ND

THIS TAX MAP HAS BEEN DRAWN USING COMPUTER AIDED DRAFTING/ DESIGN (CAD/D) AND COORDINATE GEOMETRY (COGO)

REVISIONS		
DATE	NAME	NO.

TAX MAP
CITY OF NORTH WILDWOOD
CAPE MAY COUNTY, NEW JERSEY

SCALE: AS SHOWN DATE: NOVEMBER 3, 2003

LEWIS H. CONLEY JR.

NEW JERSEY LICENSED LAND SURVEYOR NO. 21212
van note-harvey associates, p.c.

CONSULTING ENGINEERS, PLANNERS, LAND SURVEYORS
211 N. MAIN STREET CAPE MAY COURT HOUSE, N.J. 08210

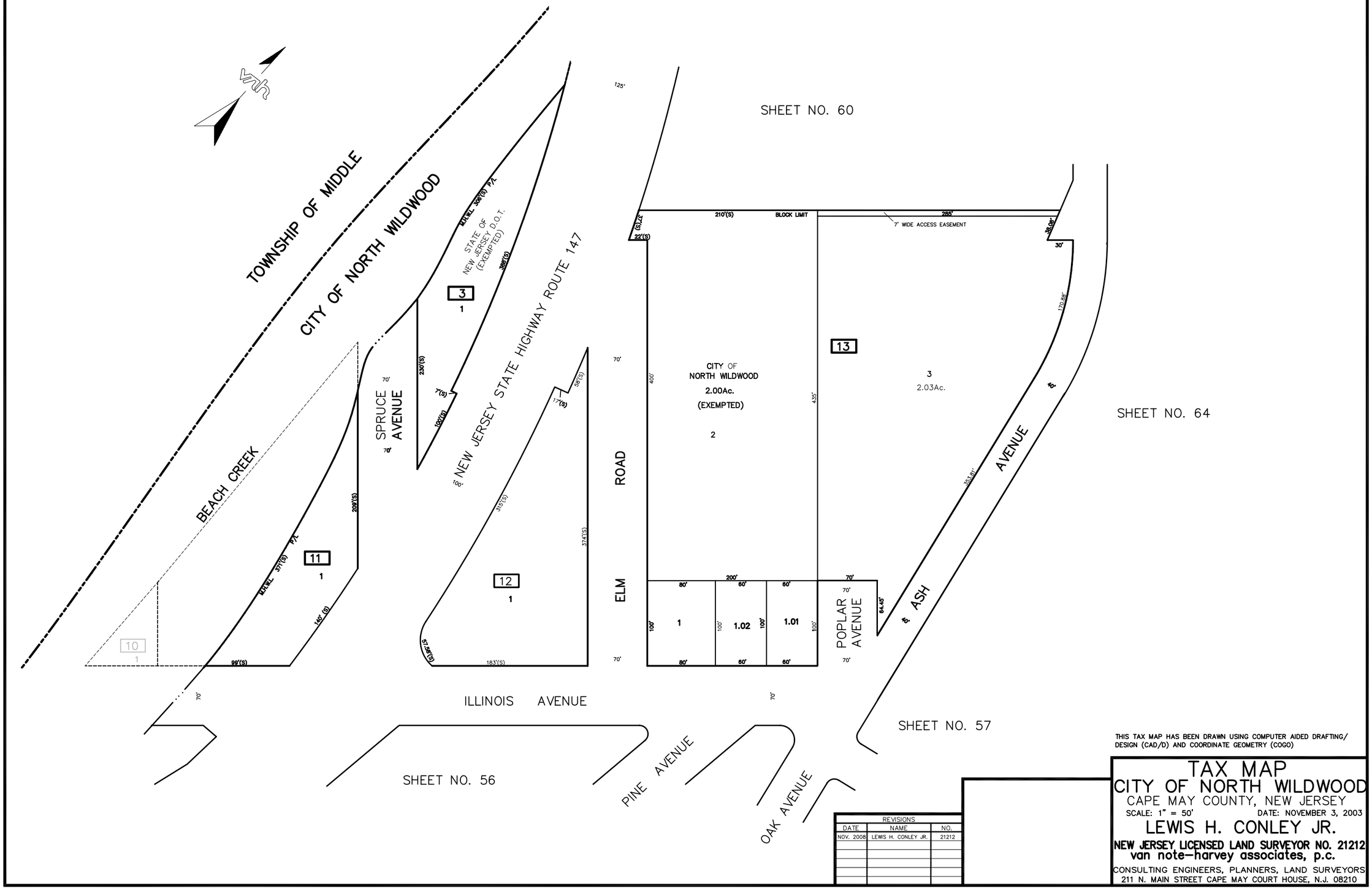

THIS TAX MAP HAS BEEN DRAWN USING COMPUTER AIDED DRAFTING/ DESIGN (CAD/D) AND COORDINATE GEOMETRY (COGO)

REVISIONS		
DATE	NAME	NO.
NOV. 2008	LEWIS H. CONLEY JR.	21212

TAX MAP
CITY OF NORTH WILDWOOD
CAPE MAY COUNTY, NEW JERSEY

SCALE: 1" = 50' DATE: NOVEMBER 3, 2003

LEWIS H. CONLEY JR.
NEW JERSEY LICENSED LAND SURVEYOR NO. 21212
van note–harvey associates, p.c.
CONSULTING ENGINEERS, PLANNERS, LAND SURVEYORS
211 N. MAIN STREET CAPE MAY COURT HOUSE, N.J. 08210

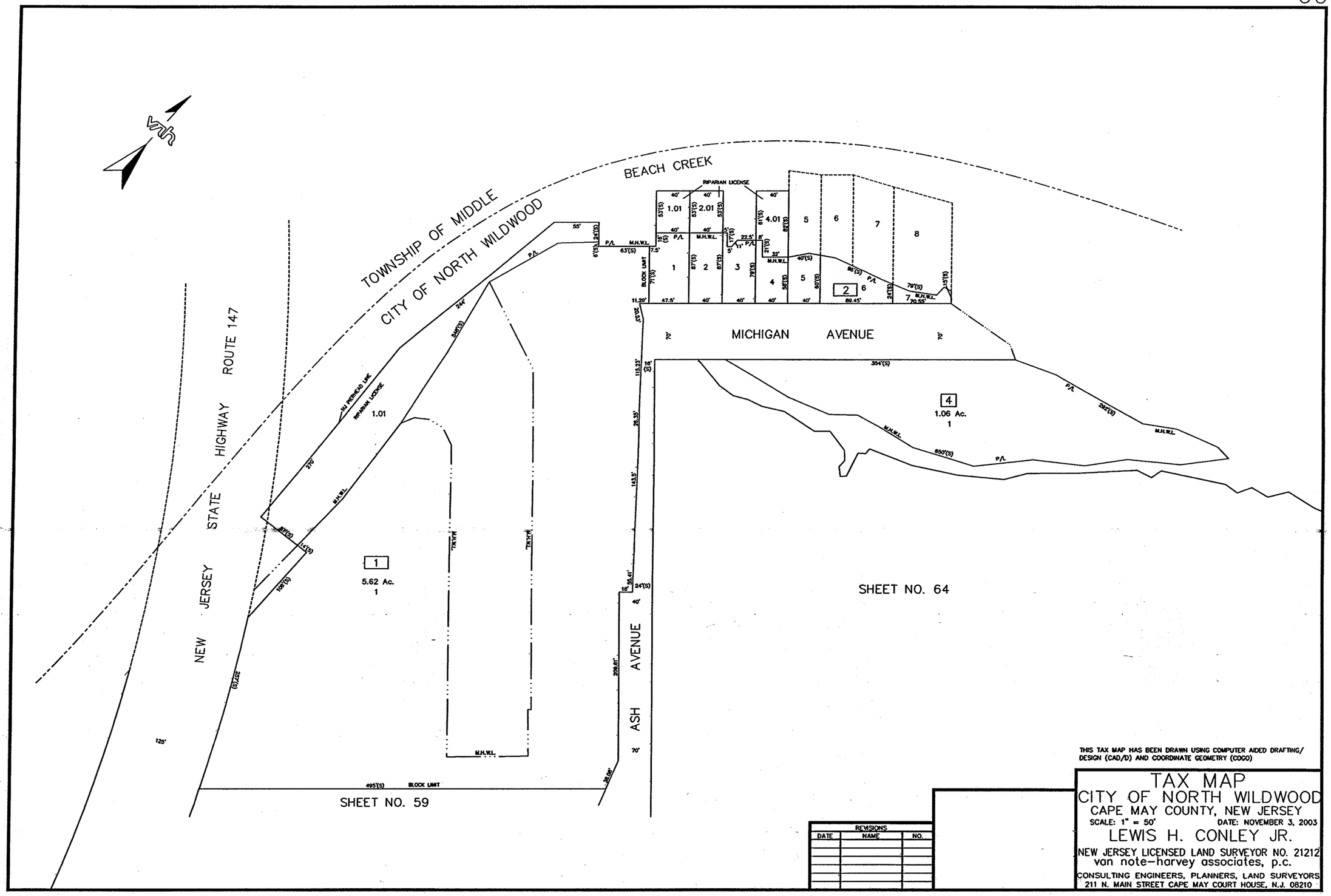

THIS TAX MAP HAS BEEN DRAWN USING COMPUTER AIDED DRAFTING/ DESIGN (CAD/D) AND COORDINATE GEOMETRY (COGO)

REVISIONS		
DATE	NAME	NO.

TAX MAP
CITY OF NORTH WILDWOOD
CAPE MAY COUNTY, NEW JERSEY

SCALE: 1" = 50' DATE: NOVEMBER 3, 2003

LEWIS H. CONLEY JR.

NEW JERSEY LICENSED LAND SURVEYOR NO. 21212
van note-harvey associates, p.c.

CONSULTING ENGINEERS, PLANNERS, LAND SURVEYORS
211 N. MAIN STREET CAPE MAY COURT HOUSE, N.J. 08210

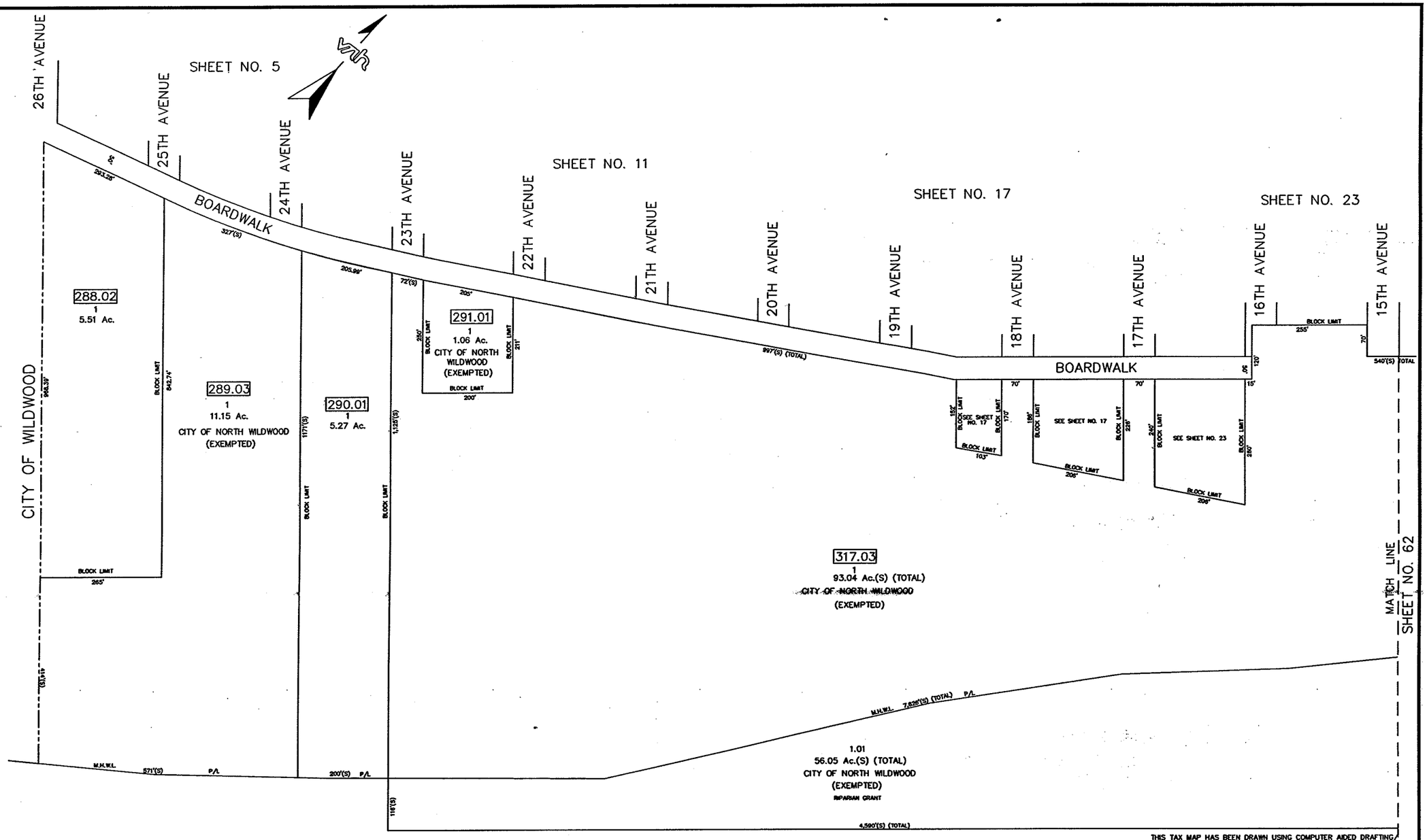

THIS TAX MAP HAS BEEN DRAWN USING COMPUTER AIDED DRAFTING/DESIGN (CAD/D) AND COORDINATE GEOMETRY (COGO)

REVISIONS		
DATE	NAME	NO.

TAX MAP
CITY OF NORTH WILDWOOD
CAPE MAY COUNTY, NEW JERSEY

SCALE: 1" = 100' DATE: NOVEMBER 3, 2003

LEWIS H. CONLEY JR.
NEW JERSEY LICENSED LAND SURVEYOR NO. 21212
van note-harvey associates, p.c.
CONSULTING ENGINEERS, PLANNERS, LAND SURVEYORS
211 N. MAIN STREET CAPE MAY COURT HOUSE, N.J. 08210

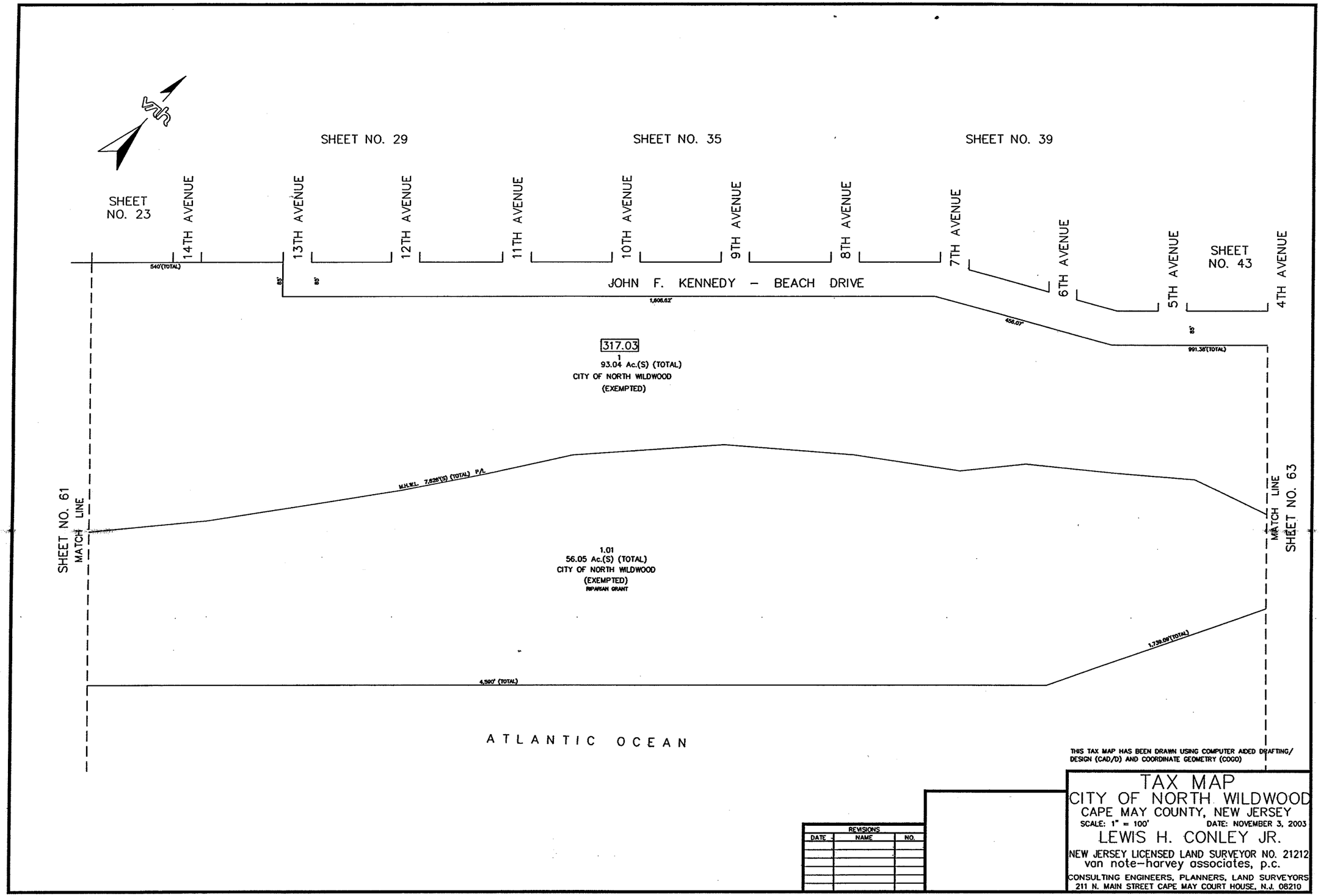

THIS TAX MAP HAS BEEN DRAWN USING COMPUTER AIDED DRAFTING/ DESIGN (CAD/D) AND COORDINATE GEOMETRY (COGO)

REVISIONS		
DATE	NAME	NO.

TAX MAP
CITY OF NORTH WILDWOOD
CAPE MAY COUNTY, NEW JERSEY

SCALE: 1" = 100' DATE: NOVEMBER 3, 2003

LEWIS H. CONLEY JR.

NEW JERSEY LICENSED LAND SURVEYOR NO. 21212

van note-harvey associates, p.c.

CONSULTING ENGINEERS, PLANNERS, LAND SURVEYORS
211 N. MAIN STREET CAPE MAY COURT HOUSE, N.J. 08210

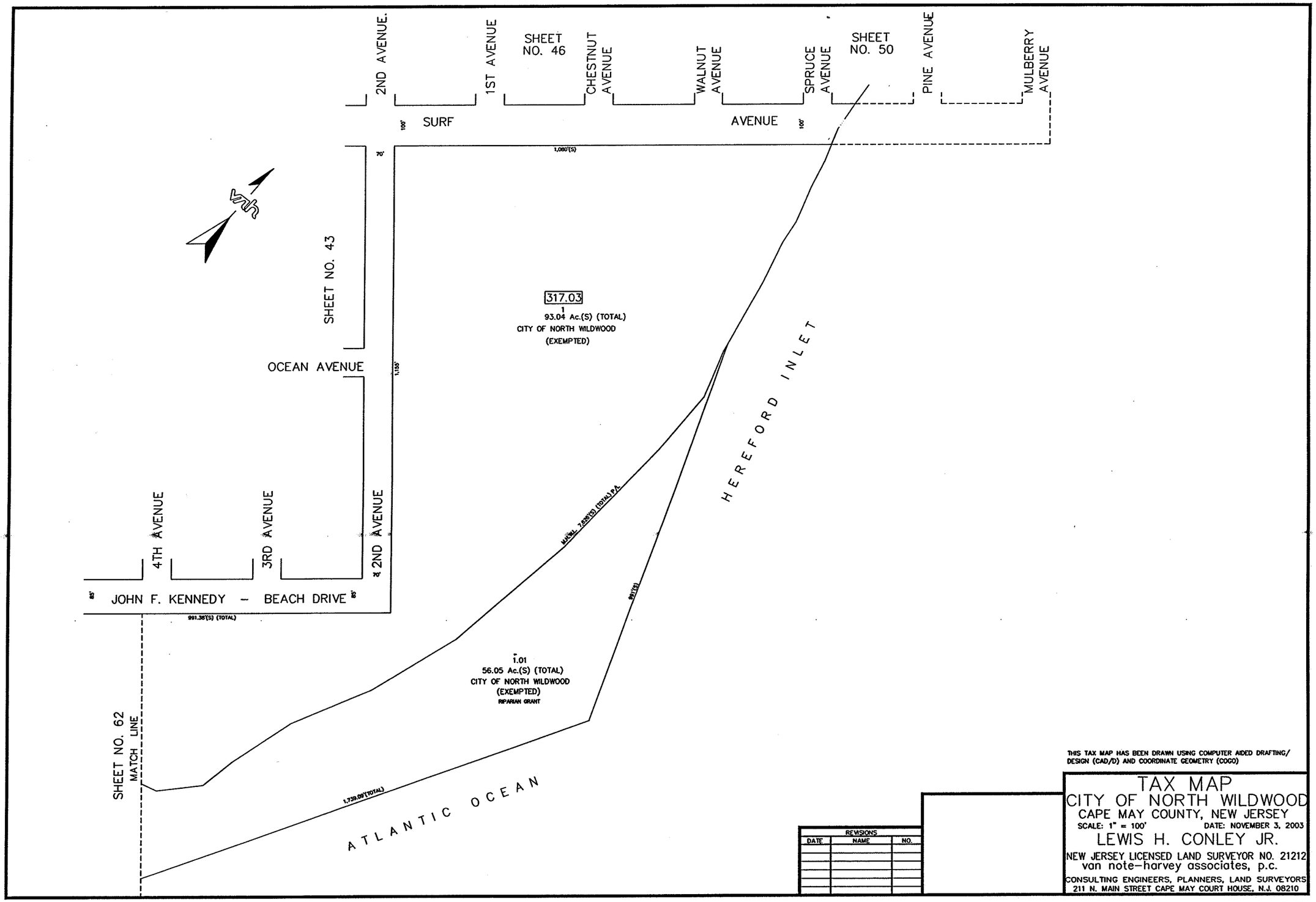

THIS TAX MAP HAS BEEN DRAWN USING COMPUTER AIDED DRAFTING/ DESIGN (CAD/D) AND COORDINATE GEOMETRY (COGO)

REVISIONS		
DATE	NAME	NO.

TAX MAP
CITY OF NORTH WILDWOOD
CAPE MAY COUNTY, NEW JERSEY

SCALE: 1" = 100' DATE: NOVEMBER 3, 2003

LEWIS H. CONLEY JR.

NEW JERSEY LICENSED LAND SURVEYOR NO. 21212

van note–harvey associates, p.c.

CONSULTING ENGINEERS, PLANNERS, LAND SURVEYORS

211 N. MAIN STREET CAPE MAY COURT HOUSE, N.J. 08210

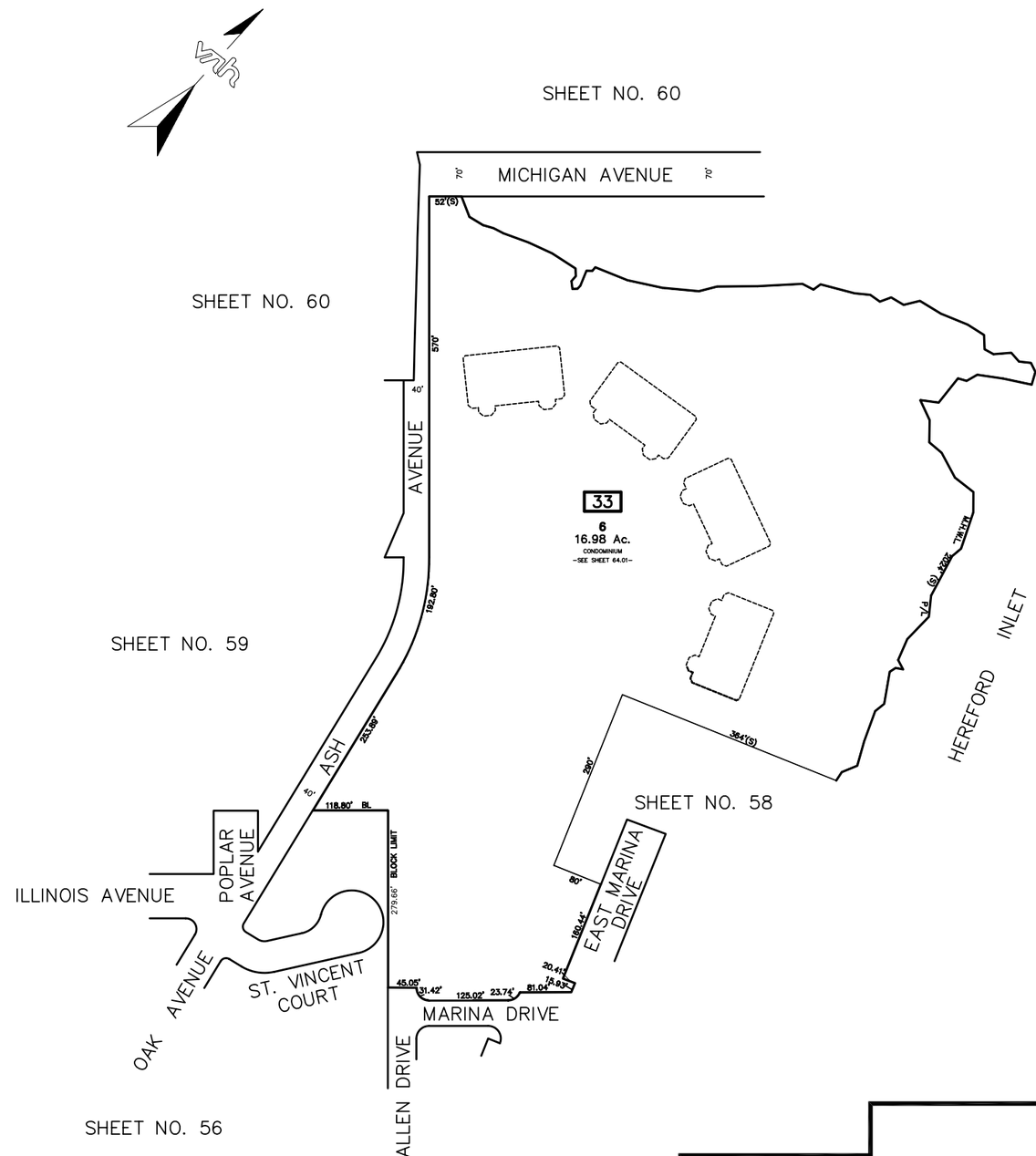

THIS TAX MAP HAS BEEN DRAWN USING COMPUTER AIDED DRAFTING/ DESIGN (CAD/D) AND COORDINATE GEOMETRY (COGO)

REVISIONS		
DATE	NAME	NO.
NOV. 2008	LEWIS H. CONLEY JR.	21212

TAX MAP
CITY OF NORTH WILDWOOD
CAPE MAY COUNTY, NEW JERSEY

SCALE: 1" = 100' DATE: NOVEMBER 3, 2003

LEWIS H. CONLEY JR.
NEW JERSEY LICENSED LAND SURVEYOR NO. 21212
van note–harvey associates, p.c.
CONSULTING ENGINEERS, PLANNERS, LAND SURVEYORS
211 N. MAIN STREET CAPE MAY COURT HOUSE, N.J. 08210

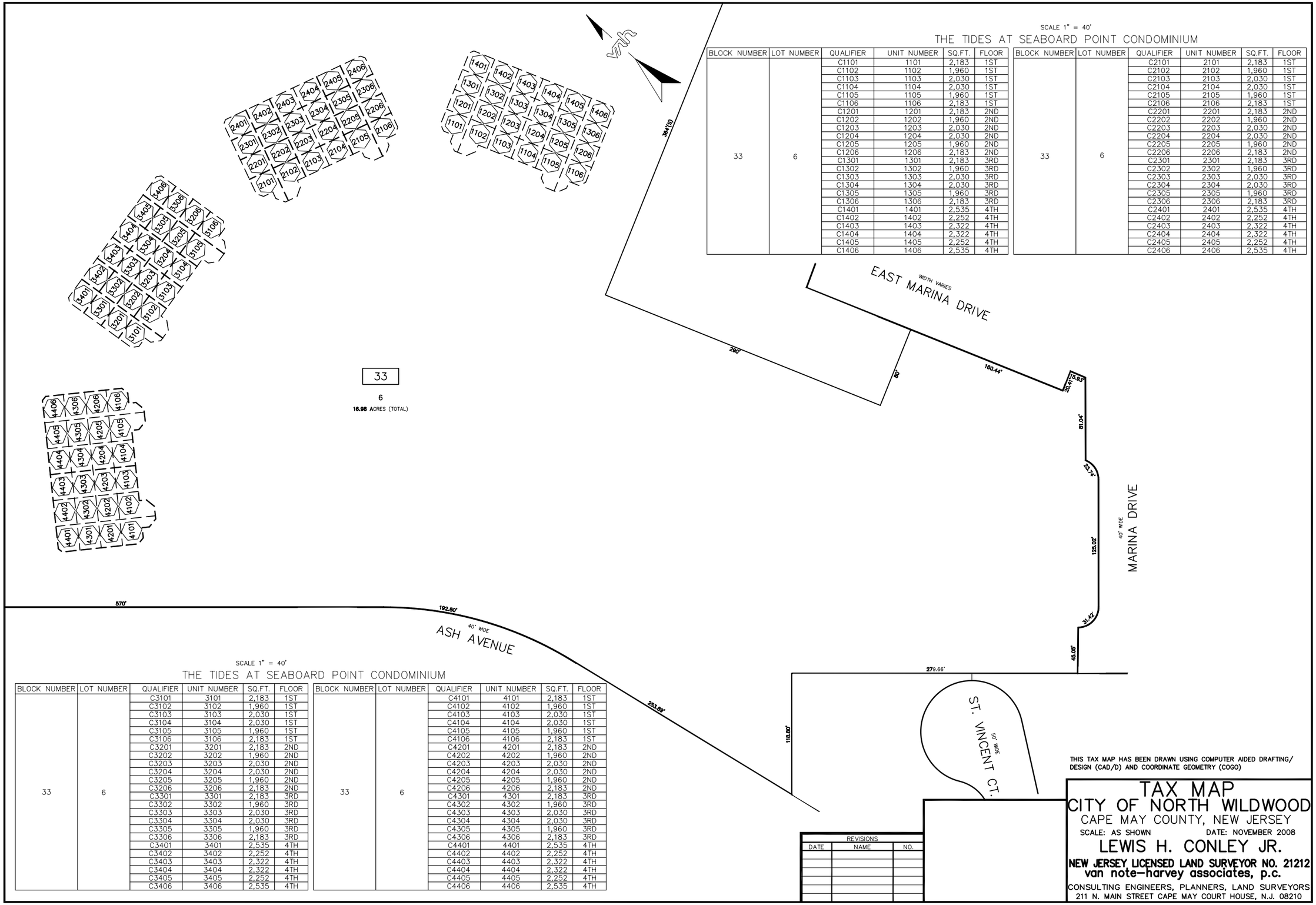

SCALE 1" = 40'

THE TIDES AT SEABOARD POINT CONDOMINIUM

BLOCK NUMBER	LOT NUMBER	QUALIFIER	UNIT NUMBER	SQ.FT.	FLOOR
33	6	C1101	1101	2,183	1ST
		C1102	1102	1,960	1ST
		C1103	1103	2,030	1ST
		C1104	1104	2,030	1ST
		C1105	1105	1,960	1ST
		C1106	1106	2,183	1ST
		C1201	1201	2,183	2ND
		C1202	1202	1,960	2ND
		C1203	1203	2,030	2ND
		C1204	1204	2,030	2ND
		C1205	1205	1,960	2ND
		C1206	1206	2,183	2ND
		C1301	1301	2,183	3RD
		C1302	1302	1,960	3RD
		C1303	1303	2,030	3RD
		C1304	1304	2,030	3RD
		C1305	1305	1,960	3RD
		C1306	1306	2,183	3RD
		C1401	1401	2,535	4TH
		C1402	1402	2,252	4TH
		C1403	1403	2,322	4TH
		C1404	1404	2,322	4TH
		C1405	1405	2,252	4TH
		C1406	1406	2,535	4TH

BLOCK NUMBER	LOT NUMBER	QUALIFIER	UNIT NUMBER	SQ.FT.	FLOOR
33	6	C2101	2101	2,183	1ST
		C2102	2102	1,960	1ST
		C2103	2103	2,030	1ST
		C2104	2104	2,030	1ST
		C2105	2105	1,960	1ST
		C2106	2106	2,183	1ST
		C2201	2201	2,183	2ND
		C2202	2202	1,960	2ND
		C2203	2203	2,030	2ND
		C2204	2204	2,030	2ND
		C2205	2205	1,960	2ND
		C2206	2206	2,183	2ND
		C2301	2301	2,183	3RD
		C2302	2302	1,960	3RD
		C2303	2303	2,030	3RD
		C2304	2304	2,030	3RD
		C2305	2305	1,960	3RD
		C2306	2306	2,183	3RD
		C2401	2401	2,535	4TH
		C2402	2402	2,252	4TH
		C2403	2403	2,322	4TH
		C2404	2404	2,322	4TH
		C2405	2405	2,252	4TH
		C2406	2406	2,535	4TH

SCALE 1" = 40'

THE TIDES AT SEABOARD POINT CONDOMINIUM

BLOCK NUMBER	LOT NUMBER	QUALIFIER	UNIT NUMBER	SQ.FT.	FLOOR
33	6	C3101	3101	2,183	1ST
		C3102	3102	1,960	1ST
		C3103	3103	2,030	1ST
		C3104	3104	2,030	1ST
		C3105	3105	1,960	1ST
		C3106	3106	2,183	1ST
		C3201	3201	2,183	2ND
		C3202	3202	1,960	2ND
		C3203	3203	2,030	2ND
		C3204	3204	2,030	2ND
		C3205	3205	1,960	2ND
		C3206	3206	2,183	2ND
		C3301	3301	2,183	3RD
		C3302	3302	1,960	3RD
		C3303	3303	2,030	3RD
		C3304	3304	2,030	3RD
		C3305	3305	1,960	3RD
		C3306	3306	2,183	3RD
		C3401	3401	2,535	4TH
		C3402	3402	2,252	4TH
		C3403	3403	2,322	4TH
		C3404	3404	2,322	4TH
		C3405	3405	2,252	4TH
		C3406	3406	2,535	4TH

BLOCK NUMBER	LOT NUMBER	QUALIFIER	UNIT NUMBER	SQ.FT.	FLOOR
33	6	C4101	4101	2,183	1ST
		C4102	4102	1,960	1ST
		C4103	4103	2,030	1ST
		C4104	4104	2,030	1ST
		C4105	4105	1,960	1ST
		C4106	4106	2,183	1ST
		C4201	4201	2,183	2ND
		C4202	4202	1,960	2ND
		C4203	4203	2,030	2ND
		C4204	4204	2,030	2ND
		C4205	4205	1,960	2ND
		C4206	4206	2,183	2ND
		C4301	4301	2,183	3RD
		C4302	4302	1,960	3RD
		C4303	4303	2,030	3RD
		C4304	4304	2,030	3RD
		C4305	4305	1,960	3RD
		C4306	4306	2,183	3RD
		C4401	4401	2,535	4TH
		C4402	4402	2,252	4TH
		C4403	4403	2,322	4TH
		C4404	4404	2,322	4TH
		C4405	4405	2,252	4TH
		C4406	4406	2,535	4TH

REVISIONS		
DATE	NAME	NO.

THIS TAX MAP HAS BEEN DRAWN USING COMPUTER AIDED DRAFTING/ DESIGN (CAD/D) AND COORDINATE GEOMETRY (COGO)

TAX MAP
CITY OF NORTH WILDWOOD
CAPE MAY COUNTY, NEW JERSEY

SCALE: AS SHOWN DATE: NOVEMBER 2008

LEWIS H. CONLEY JR.

NEW JERSEY LICENSED LAND SURVEYOR NO. 21212

van note–harvey associates, p.c.

CONSULTING ENGINEERS, PLANNERS, LAND SURVEYORS
211 N. MAIN STREET CAPE MAY COURT HOUSE, N.J. 08210