

CITY OF NORTH WILDWOOD

NOTICE OF PROPOSED AGENDA OF COUNCIL MEETING

JULY 5, 2022 AT 5:00 PM

This is a proposed agenda which is subject to change by Mayor and Council without further notice.

ROLL CALL.....FLAG SALUTE.....MOMENT OF SILENCE.

MINUTES: APPROVAL OF MINUTES OF REGULAR MEETINGS OF JUNE 8, 2022
AND JUNE 21, 2022

COMMUNICATIONS:

Receive & File:

ATLANTIC COUNTY MUNICIPAL JIF, RE: 2019 Retrospective Program Update
OFFICE OF THE CITY CLERK, RE: June 7, 2022 Primary Election Results
NEW JERSEY DEP, RE: CAFRA Permit, Charles Lafferty, 506 W. Spruce Avenue
NEW JERSEY DEP, RE: CAFRA Permit, Beach Creek Marina, 510 New York Avenue
NEW JERSEY DEP, RE: 2022 NJDEP Clean Communities Awards (NW – \$36,682.65)
US DEPT. OF AGRICULTURE, RE: USDA Community Facilities Grant (NW – \$28,400)
CAPE MAY COUNTY MUA, RE: May 2022 Regional Pump Station Flow Report

APPOINTMENTS:

Fire Dept.
UEZ Board
Recreation Dept.
Finance Office

ORDINANCES:

Ord. 1881 (2nd Reading) – Amending Chapter 138, Beaches

RESOLUTIONS:

1. Refund for Overpayment of Sewer Taxes
2. Issuance of Amusement Game Licenses - Coxe
3. Authorizing Contact Person for ACMJIF EPL Help Line
4. Authorizing Shared Services Agreement w/ NWBOE for Use of NW Community Center
5. Expressing Support of A3804/S330 for Energy Tax Receipts Property Tax Relief Fund
6. Expressing Support of Appropriations and Levy Cap Exemptions for Insurance Premiums
7. Amending Res. No. 53-22 – RE: Contract w/ Lomax Environmental Consulting Services

VOUCHER LIST/FINANCE: Authorizing payment of all approved vouchers

COUNCIL:

PUBLIC:

ADJOURNMENT:

Next Regular Meeting: Tuesday, July 19, 2022 @ 10:00 AM

REGULAR MEETING
JUNE 21, 2022
10:00 AM

A regular meeting of the North Wildwood City Council was held in the morning of the above date in the City Hall. The President *pro tempore* of Council stated, “*The meeting is now open. Adequate notice of this meeting has been provided by posting a copy of the notice of the time and place of this meeting on the City Clerk’s bulletin board and by mailing a copy of the same to The Herald, The Press and Wildwood Leader on January 5, 2022.*”

ROLL CALL: Present were Mayor Patrick Rosenello, President *pro tempore* of Council Kellyann Tolomeo, Councilpersons Edwin Koehler, Margaret Bishop and Joseph Rullo. President of Council Salvatore Zampirri and Councilmen David Del Conte and James Kane were not present. Also present were City Administrator Nicholas Long and Solicitor Michael Donohue.

COMMUNICATIONS:

SPECIAL EVENT

RE: July 4 Family Pooch Parade, July 4

On a motion by Rullo, seconded by Koehler, that the above special events application be approved. Carried.

SPECIAL EVENT

RE: New Jersey State Barbecue Championship and Blues Festival, July 8-10

On a motion by Rullo, seconded by Koehler, that the above special events application be approved. Carried.

SPECIAL EVENT

RE: Anglesea Nite Market and Food Truck Festival #2, July 14

On a motion by Rullo, seconded by Koehler, that the above special events application be approved. Carried.

SPECIAL EVENT

RE: Sun & Sand Police/Fire 5K Run, July 16

On a motion by Rullo, seconded by Koehler, that the above special events application be approved. Carried.

SPECIAL EVENT

RE: Anglesea Nite Market and Food Truck Festival #3, July 28

On a motion by Rullo, seconded by Koehler, that the above special events application be approved. Carried.

APPOINTMENTS:

Police Department:

Abdiel Nieves	Seasonal Dispatch	6/22/22
---------------	-------------------	---------

Beach Patrol:

Luke Snyder	Lifeguard	6/22/22
Kevin Burkett	Lifeguard	6/22/22
Matthew Gain	Lifeguard	6/22/22

REGULAR MEETING
JUNE 21, 2022

On a motion by Koehler, seconded by Rullo, the above seasonal appointments be confirmed. Carried.

REPORTS:

CITY CLERK REPORT FOR MAY 2022:

Total monies collected for the Month:.....\$ 413,339.45
Total monies turned over to the City Treasurer.....\$ 340,517.95

REGISTRAR OF VITAL STATISTICS REPORT FOR MAY 2022:

Total monies turned over to the City Treasurer.....\$ 464.00
Totals in NW for Month: Deaths -3- Marriages -11- Births -0-

FIRE DEPARMENT REPORT FOR APRIL 2022:

Total monies turned over to the City Treasurer.....\$ 4,268.09
Total Incidents and Inspections for the Month..... 336

FIRE DEPARMENT REPORT FOR MAY 2022:

Total monies turned over to the City Treasurer.....\$ 10,234.39
Total Incidents and Inspections for the Month..... 891

POLICE DEPARTMENT REPORT FOR MAY 2022:

Total monies turned over to the City Clerk’s Office.....\$ 4,390.75
Total Incidents Handled by the Department for the Month..... 4,214

RECREATION DEPARTMENT REPORT FOR MARCH 2022:

Total monies turned over to the City Treasurer..... \$117,512.50
Total # persons using Recreation Center.....6,607

RECREATION DEPARTMENT REPORT FOR APRIL 2022:

Total monies turned over to the City Treasurer..... \$21,509.00
Total # persons using Recreation Center.....2,949

CMC ANIMAL SHELTER REPORT FOR JANUARY 2022:

Total NW Adoptions/Reclaims for Month.....1
Total NW Intakes for Month.....2

CMC ANIMAL SHELTER REPORT FOR MARCH 2022:

Total NW Adoptions/Reclaims for Month.....2
Total NW Intakes for Month.....16

SHORE ANIMAL CONTROL REPORT FOR MAY 2022:

Total NW Calls for Month.....54

On a motion by Koehler, seconded by Bishop, that the above reports be received and filed as presented. Carried.

RESOLUTIONS:

176-22

RE: Authorizing Return Of Balance Of Escrow
Deposit – DeFlavia

The above resolution was offered by Rullo, seconded by Bishop, the roll being called, all voting in the affirmative, the President *pro tempore* of Council declared the resolution duly adopted.

177-22

RE: Authorizing Return Of Balance Of Escrow
Deposit – Cardillo

The above resolution was offered by Rullo, seconded by Bishop, the roll being called, all voting in the affirmative, the President *pro tempore* of Council declared the resolution duly adopted.

**REGULAR MEETING
JUNE 21, 2022**

178-22

RE: Authorizing Return Of Balance Of Escrow
Deposit – Bachmann

The above resolution was offered by Rullo, seconded by Bishop, the roll being called, all voting in the affirmative, the President *pro tempore* of Council declared the resolution duly adopted.

179-22

RE: Authorizing Return Of Balance Of Escrow
Deposit – NW Beach House LLC

The above resolution was offered by Rullo, seconded by Bishop, the roll being called, all voting in the affirmative, the President *pro tempore* of Council declared the resolution duly adopted.

180-22

RE: Authorizing Return Of Balance Of Escrow
Deposit - Seashore Storage/WMJ Partnership

The above resolution was offered by Rullo, seconded by Bishop, the roll being called, all voting in the affirmative, the President *pro tempore* of Council declared the resolution duly adopted.

181-22

RE: Renewal Of Alcoholic Beverage Licenses For
North Wildwood For The License Term July 1,
2022 To June 30, 2023

The above resolution was offered by Koehler, seconded by Rullo, the roll being called, all voting in the affirmative, the President *pro tempore* of Council declared the resolution duly adopted.

182-22

RE: Renewal Of Alcoholic Beverage License, State
Assigned License #0507-33-004-012, Issued To
101 East Walnut Business Ventures, LLC t/a The
Inlet On Olde

The above resolution was offered by Koehler, seconded by Rullo, the roll being called, all voting in the affirmative, the President *pro tempore* of Council declared the resolution duly adopted.

183-22

RE: Renewal Of Alcoholic Beverage License, State
Assigned License #0507-33-011-011, Issued To
Coco's Ocean Bay Club, LLC

The above resolution was offered by Koehler, seconded by Rullo, the roll being called, all voting in the affirmative, the President *pro tempore* of Council declared the resolution duly adopted.

184-22

RE: Renewal Of Alcoholic Beverage License, State
Assigned License #0507-33-017-007, Issued To
Boyz Club & Sportzyard, Inc. t/a Keenan's Irish
Pub

The above resolution was offered by Koehler, seconded by Rullo, the roll being called, all voting in the affirmative, the President *pro tempore* of Council declared the resolution duly adopted.

**REGULAR MEETING
JUNE 21, 2022**

185-22

RE: Renewal Of Alcoholic Beverage License, State
Assigned License #0507-33-023-015, Issued To
2507 Delaware Ave. LL, LLC t/a The Salty
Mermaid

The above resolution was offered by Koehler, seconded by Rullo, the roll being called,
all voting in the affirmative, the President *pro tempore* of Council declared the
resolution duly adopted.

186-22

RE: Renewal Of Alcoholic Beverage License, State
Assigned License #0507-33-025-014, Issued To
The Morey Organization, Inc.

The above resolution was offered by Koehler, seconded by Rullo, the roll being called,
all voting in the affirmative, the President *pro tempore* of Council declared the
resolution duly adopted.

187-22

RE: Renewal Of Alcoholic Beverage License, State
Assigned Hotel/Motel Exception License #0507-
36-029-001, Issued To Youschak Properties, LLC
t/a Montego Bay Resort

The above resolution was offered by Koehler, seconded by Rullo, the roll being called,
all voting in the affirmative, the President *pro tempore* of Council declared the
resolution duly adopted.

FINANCE/VOUCHER LIST:

On a motion by Koehler, seconded by Bishop, authorizing payment of all approved
vouchers. Carried. As per Resolution #10-22, all bills listed below be paid and warrants
drawn by the proper officers for the stated amounts.

Check #	Vendor Name	Net Amount
52388	NJ STATE HEALTH BENEFITS PRGRM	201,026.38
52389	ADOBE SYSTEMS INC	652.16
52390	ACME MARKETS NORTH WILDWOOD	1,159.40
52391	MTS SOFTWARE SOLUTIONS, INC.	116.54
52392	AMAZON.COM	1,975.43
52393	AT&T MOBILITY	435.40
52394	AMERICAN ATHLETIC COURTS INC	25,000.00
52395	AT & T	415.00
52396	ASSOC OF STATE FLOODPLAN MANG	85.00
52397	AMERIFLEX	508.25
52398	BURKE BROTHERS	1,140.09
52399	BURLEIGH STORAGE	4,200.00
52400	BOB'S AUTO BODY	11,523.00
52401	BILLOWS ELECTRIC SUPPLY	957.74
52402	BARBER CONSULTING SERVICES	250.00
52403	Blaney, Donohue, Weinberg PC	1,102.00
52403	Blaney, Donohue, Weinberg PC	18,750.00
52404	cvs pharmacy	20.99
52405	COLLINS FENCE/DENNISVILLE FENC	1,076.00
52406	CARLSEN GROUP INC, THE	174.00
52407	C.M.C.M.U.A.	32,646.99
52408	CONTINENTAL FIRE & SAFETY, INC	1,233.00
52409	CAPE MAY COUNTY CLERK	15.00
52410	COMCAST	467.82

52410	COMCAST	166.21
52411	ATLANTIC CITY ELECTRIC	31,469.98
52412	CLEGG'S GARAGE INC	599.47
52413	Crest Supply	19.14
52414	CHOICE CLEANGEAR LLC	225.81
52415	COASTAL BROADCASTING SYSTEMS	507.90
52416	DELTA DENTAL PLAN OF NJ	8,847.84
52417	DISCOUNT HYDRAULICS CORP.	2,265.60
52418	DUFFY STRING BAND	1,200.00
52419	DEVO & ASSOCIATES	2,330.00
52420	DISCOUNTMUGS.COM	1,149.20
52421	MARK DEFLAVIA	332.80
52422	DIESEL PARTS DIRECT	1,326.25
52423	ELBYS VARIETY STORE	15.51
52424	ECORE SOFTWARE INC.	111.00
52425	EMSCHARTS ICS	153.00
52426	ENTERPRISE FM TRUST	14,287.74
52427	flagstore usa	465.90
52428	GE MECHANICAL INC	511.88
52429	CAPE MAY COUNTY HERALD	495.08
52430	HOME DEPOT CREDIT SERVICES	4,420.80
52431	HIGHLAND PRODUCTS GROUP, LLC	1,822.27
52432	HARBOR FREIGHT TOOLS	241.34
52433	INST. FOR FORENSIC PSYCHOLOGY	4,150.00
52434	POWER DMS SOLUTIONS, INC	2,197.00
52435	INDUSTRIAL CHEMICAL LABS	242.61
52436	JAX LLC	900.00
52436	JAX LLC	3,360.10
52437	JOLYN CLOTHING CO, LLC	1,810.60
52438	K.O. SPORTS	1,638.00
52439	LAKE SHORE INDUSTRIAL	5,688.76
52440	KUBE PACK	13,418.90
52441	LOWE'S BUSINESS ACCOUNT	56.48
52442	MCCARTHY TIRE & AUTOMOTIVE CTR	143.76
52443	MICHAEL'S STORE	49.83
52444	SHERWIN WILLIAMS	503.52
52445	MARINE RESCUE PRODUCTS	1,002.40
52446	PHILADELPHIA STRING BAND ASSOC	500.00
52447	MC MASTER-CARR SUPPLY CO.	74.06
52448	BRIAN MCDOWELL	76.00
52449	MOREY'S PIERS	609.00
52450	NJ STATE ASSN OF POL CHIEFS	1,035.00
52451	NJ GOVERNMENT SERVICES	160.00
52452	NJ EZ PASS (REG. MONTHLY PMTS)	325.00
52453	NEW HORIZON COMMUNICATIONS	2,058.26
52454	LANDSMAN UNIFORMS LLC	853.00
52455	PARKMOBILE LLC	4,621.40
52456	THE PRESS	122.40
52457	PARAMOUNT SANITARY CHEMICAL CO	1,326.56
52458	PUBLIC SAFETY TRAINING SJ	4,050.00
52459	PROTECTION 1 ADT	412.41
52460	V.E. RALPH & SON, INC.	1,173.90
52461	ERICA EDWARDS	175.00
52462	ERIN GALLUCCI	250.00
52463	CHRIS VEITZ	175.00
52464	LISA WOODARD	250.00
52465	SHORE COUNSELING, LLC	750.00
52466	SHORE VETERINARIANS ANIMAL	3,300.00
52467	SOUTH JERSEY WELDING	360.75
52468	LAVERN MOORE	97.09

52469	CLARE COURDUFFCUMMINGS	100.00
52470	SPOK, INC	40,865.00
52471	ROBERT CARDILLO	69.60
52472	LANCE BACHMAN	226.50
52473	NW BEACH HOUSE LLC	1,093.00
52474	SEASHORE STORAGE PART& WMJ PAR	1,169.40
52475	SMELTZER & SONS	28.99
52476	SEAGEAR MARINE SUPPLY, INC.	800.00
52477	SOUTH JERSEY GAS CO	1,814.29
52478	STAPLES	687.46
52479	SAND JAM LLC	225.00
52480	Stefankiewicz & Belasco LLC	546.00
52480	Stefankiewicz & Belasco LLC	196.00
52480	Stefankiewicz & Belasco LLC	5,000.00
52480	Stefankiewicz & Belasco LLC	3,750.00
52481	SMART SIGN	478.69
52482	STTC TIRE SERVICE	5,340.72
52483	TCTA OF NJ	50.00
52484	TAYLOR OIL COMPANY	5,441.18
52485	TRINITY CODE INSPECTIONS LLC	6,791.00
52486	U.S. MUNICIPAL SUPPLY, INC.	8,979.00
52487	UNITED UNIFORMS	5.00
52488	UPS STORE	13.36
52489	PLASTIC PLACE	1,212.01
52490	VILLAS NAPA AUTO PARTS	2,484.18
52491	WALMART	1,695.16
52492	WB MASON CO INC	639.84
52493	ZOOM . US	29.98
52494	UAV COACH	796.00
52495	ZORO TOOLS INC	858.10
52496	spotify	17.01
52497	SEQWENS	0.95
52498	AMBIENT GROUP	44,271.00
52499	NATIONAL BUSINESS FURNITURE	1,285.02
52500	FIRE PENNY FIREFIGHTER EQUIP	303.88
52501	NJRA	10.00
52508	ANTHONY STEFANELLI	413.00
52509	BOARDWALK SID MGMT CORP.	7,470.00
52509	BOARDWALK SID MGMT CORP.	15,625.00
52510	BROYHILL COMPANY	8,381.90
52511	BRIAN M ONUSKANYCH	100.00
52512	CAPE PROFESSIONAL BILLING, INC	700.53
52513	BILL CIAVARELLI	150.00
52514	CULLEN AND DYKMAN LLP	450.50
52515	CONNECT US CORP	818.11
52516	DAVE GREENLAND	1,500.00
52517	ZACHARY DEVOE	689.00
52518	ENVIROMENTAL & TECHNICAL SERV	3,600.00
52519	SETH FUSCELLARO	4,400.00
52520	FOLEY CAT	5,056.00
52521	RONALD GELZUNAS	2,946.00
52522	herbert porter	126.00
52523	JOHN WILLS STUDIOS, INC	153.35
52524	JOHN AUGUSTINO	400.00
52525	JOSEPH KOPETSKY	13.72
52526	MATTHEW J MCCRORY JR	400.00
52527	NORTH WILDWOOD BD OF EDUCATION	630,083.83
52528	ERIC NEVIL	60.00
52529	NEHMAD DAVIS & GOLDSTIEN PC	472.50
52530	ONE CALL CONCEPTS, INC	164.80

52531	RODMAN MEYER	200.00
52532	ROBERT J NOCELLA	50.00
52533	TRAVIS MOLE	50.00
52534	ROBERT A MATTEUCCI	400.00
52535	SHORE QUALITY CLEANING	460.00
52536	SEA BOX INC	750.00
52537	THE ELEVATOR COMPANY	196.27
52538	VAN NOTE-HARVEY ASSOCIATES	182,645.07
52539	VCI EMERGENCY VEHICLES	2,240.29
52540	VINCENT DERITIS	13.50
52541	WILLIAM F GREEN	400.00
52542	DAVID CAMARADA	50.00
52543	MADISON BURKEY	100.00
52544	JULIA ELIZABETH BROWN	500.00
52545	RICKII ELANA DAVIS	150.00

COUNCIL:

COUNCILMAN KOEHLER and **COUNCILWOMAN BISHOP** wished all a safe and Happy 4th of July.

COUNCILMAN RULLO stated that last weekend's Barefoot Country Music Festival in Wildwood was a big success.

PUBLIC: None.

ADJOURNMENT:

On a motion by Koehler, seconded by Bishop, that there being no further business before Council, we do now adjourn. Carried. 10:07 AM.

APPROVED:

Patrick T. Rosenello, Mayor

ATTEST:

W. Scott Jett, City Clerk

This is a generalization of the meeting of June 21, 2022 and not a verbatim transcript.

**REGULAR MEETING
JUNE 8, 2022
5:00 PM**

A regular meeting of the North Wildwood City Council was held in the evening of the above date in the City Hall. The President of Council stated, *"The meeting is now open. Adequate notice of this meeting has been provided by posting a copy of the notice of the time and place of this meeting on the City Clerk's bulletin board and by mailing a copy of the same to The Herald, The Press and Wildwood Leader on January 5, 2022."*

ROLL CALL: Present were Mayor Patrick Rosenello, President of Council Salvatore Zampirri and Councilpersons Margaret Bishop and Joseph Rullo. Councilman Edwin Koehler was present via telephonic conference call. Councilpersons David Del Conte, Kellyann Tolomeo and James Kane were not present. Also present were City Administrator Nicholas Long, Solicitor Michael Donohue and Engineer Ralph Petrella.

MINUTES: On a motion by Rullo, seconded by Bishop, that the minutes of the regular meetings of May 3, 2022 and May 17, 2022 be approved. Carried.

COMMUNICATIONS:

RONALD SIMONE

RE: Resignation as City Administrator

On a motion by Rullo, seconded by Bishop, that the above correspondence be received with regret and filed. Carried.

MAYOR ROSENELLO stated that Ron Simone has been with the City for a number of years, serving in different capacities. A flag that has been flown over all municipal buildings will be presented to him for his dedicated service to the City and its residents and visitors. The Mayor read the following proclamation:

This is to certify that the accompanying flag was flown at the listed landmark locations within the City of North Wildwood in honor of Ronald C. Simone:

Lifeguard, 2007-2013;
Administrative Assistant, 2013-2018; and
City Administrator, 2019-2022.

For 15 years of exemplary leadership, contributions, dedication & service, he went "Above and Beyond the Call of Duty" to the Citizens and Visitors of the City of North Wildwood, Cape May County, New Jersey. He has been a model of professionalism for future generations to follow.

MAYOR ROSENELLO presented the proclamation and encased flag to Ron Simone, and stated that Ron has accepted a position as the Deputy Administrator for Cape May County.

APPOINTMENTS:

MAYOR ROSENELLO stated that Nic Long is a life-long North Wildwood native, attending St. Ann's, Wildwood Catholic and York College. He has been in the Finance Office since 2014 and, after being hired, quickly became the City's Qualified Purchasing Agent. His name is now presented as the new City Administrator.

169-22

RE: Confirming Appointment Of City Administrator
– Nicholas P. Long

The above resolution was offered by Bishop, seconded by Rullo, the roll being called, all voting in the affirmative, the President of Council declared the resolution duly adopted.

**REGULAR MEETING
JUNE 8, 2022**

PROCLAMATION:

170-22

RE: Recognizing The 125th Anniversary Of The
Anglesea Fire Company No. 1

CITY CLERK JETT read the resolution:

WHEREAS, 125 years ago, in 1897, a group of conscientious citizens informally formed a volunteer fire company to protect life and property in the Borough of Anglesea; and

WHEREAS, the company was incorporated on January 16, 1902 as the Anglesea Fire Company No. 1, as recorded in the Office of the Cape May County Clerk, Incorporation Book 1, Page 394; and

WHEREAS, the original equipment of the Company was stored at the Borough Hall at Walnut and New York Avenues until 1903, when a new Borough Hall was purchased at 3rd and Central Avenues; and

WHEREAS, the first floor of the Borough Hall at 3rd and Central Avenues housed the Fire Company's equipment until the building caught fire in 1922, after which a new City Hall was built at 9th and Pennsylvania (now Atlantic) Avenues; and

WHEREAS, the Anglesea Fire Company then occupied the building at 3rd and Central Avenues until dedicating its new building at 2nd and New Jersey Avenues in 1971; and

WHEREAS, the Anglesea Fire Company No. 1 has continued throughout its history to protect life and property in the City; and

WHEREAS, the Anglesea Fire Company No. 1 has also assisted neighboring municipalities numerous times when called on to fight fires, bringing recognition and honor to its members and the community; and

WHEREAS, the Anglesea Fire Company No. 1 has been active in fundraising efforts throughout its history and has been instrumental in bringing festivals and events to the City's Entertainment District, including the New Jersey State Barbecue Championship for many years; and

WHEREAS, for its contributions to the welfare of the Borough of Anglesea and now the City of North Wildwood, Mayor and Council feel it prudent and appropriate to adopt this Resolution to express gratitude to the Anglesea Fire Company No. 1 for its long period of the service to the community and to express to the Company its best wishes for the future.

NOW, THEREFORE, BE IT RESOLVED, by the Mayor and Council of the City of North Wildwood, in the County of Cape May and State of New Jersey, that:

- 1) All of the statements of the preamble are repeated and are incorporated herein by this reference thereto as though the same were set forth at length.
- 2) The City of North Wildwood hereby expresses its congratulations to the Anglesea Fire Company No. 1 on the occasion of its 125th Anniversary.
- 3) The City of North Wildwood hereby expresses its gratitude to the Anglesea Fire Company No. 1 for its long-time service to the community in protecting life and property.

**REGULAR MEETING
JUNE 8, 2022**

- 4) The City of North Wildwood hereby expresses its best wishes to the Anglesea Fire Company No. 1 for a bright and prosperous future.
- 5) A certified copy of this resolution shall be presented to the Anglesea Fire Company No. 1 and shall be inscribed in full in the minutes of this meeting as a permanent part of the records of this City.

The above resolution was offered by Bishop, seconded by Rullo, the roll being called, all voting in the affirmative, the President of Council declared the resolution duly adopted. Mayor Rosenello stated that he will present this Resolution, framed, to the Anglesea Fire Company at their 125th Anniversary celebration on June 11.

COMMUNICATIONS:

LEE-ANN KANE

RE: Thank you to North Wildwood Police Dept.

On a motion by Rullo, seconded by Bishop, that the above correspondence be received and filed. Carried.

SOUTH JERSEY GAS COMPANY

RE: Suspension of Proposed Revisions until
September 13, 2022

On a motion by Rullo, seconded by Bishop, that the above correspondence be received and filed. Carried.

CAPE MAY COUNTY PURCHASING DEPARTMENT

RE: County-Wide Broadband Assessment Survey

On a motion by Rullo, seconded by Bishop, that the above correspondence be received and filed. Carried.

SPECIAL EVENT

RE: Anglesea Nite Market #1, June 30

On a motion by Rullo, seconded by Bishop, that the above special events application be approved. Carried.

SPECIAL EVENT

RE: Flags of Liberty, July 3

On a motion by Rullo, seconded by Bishop, that the above special events application be approved. Carried.

APPOINTMENTS:

Recreation Department:

Joey Golden	Summer Recreation Aide	6/20/22
Anthony Porter	Summer Recreation Aide	6/20/22
Jason Moffitt	Summer Recreation Aide	6/30/22
Maya Benichou	Summer Recreation Aide	6/8/22
Jude Vaughn	Summer Recreation Aide	6/27/22

Police Department:

Angelina DiGregorio	SLEO I	6/1/22
---------------------	--------	--------

Fire Department:

Michael Verzicco	Part-Time Firefighter/EMT	6/9/22
------------------	---------------------------	--------

**REGULAR MEETING
JUNE 8, 2022**

Beach Patrol:

Leonardo Zaccaria	Lifeguard	6/10/22
Patrick Brennan	Lifeguard	6/10/22
Ryan Cole	Lifeguard	6/10/22
Madalyn Colbert	Lifeguard	6/10/22
Gavin Domico	Lifeguard	6/10/22
Gavin Flood	Lifeguard	6/10/22
Quincy Kilbride	Lifeguard	6/10/22
Regan Kimbrell	Lifeguard	6/10/22
Thomas Kohlenberg	Lifeguard	6/10/22
Grace Lawall	Lifeguard	6/10/22
Seamus Madden	Lifeguard	6/10/22
Rose Mahon	Lifeguard	6/10/22
Maddyn McAnaney	Lifeguard	6/10/22
Chase McMcray	Lifeguard	6/10/22
Kevin McMenamin	Lifeguard	6/10/22
Abby Melle	Lifeguard	6/10/22
Jacob Michael	Lifeguard	6/10/22
Patrick Murray	Lifeguard	6/10/22
Hannah Nihill	Lifeguard	6/10/22
Nicholas Ricci	Lifeguard	6/10/22
Marygrace Ricci	Lifeguard	6/10/22
Blake Rosenello	Lifeguard	6/10/22
Blake Satterfield	Lifeguard	6/10/22
Nicolette Satterfield	Lifeguard	6/10/22
Jocelyn Shuster	Lifeguard	6/10/22
Maggie Smyth	Lifeguard	6/10/22
Connor Spence	Lifeguard	6/10/22
Molly Taggart	Lifeguard	6/10/22
Alexis Ventresca	Lifeguard	6/10/22
Bryson Walters	Lifeguard	6/10/22

On a motion by Bishop, seconded by Rullo, the above seasonal appointments be confirmed. Carried.

Junior Firefighter Program:

Colin Canaly
Zachary Linz

Safety Committee:

Nicholas Long (unexpired term ending 12/31/22)

Environmental Commission:

Ronald Simone (unexpired term ending 12/31/23)

On a motion by Bishop, seconded by Rullo, the roll being called with all voting in the affirmative, the above appointments were confirmed.

ORDINANCES:

ORDINANCE NO. 1877 - On a motion by Bishop, seconded by Rullo, that Ordinance No. 1877 be placed on its second reading. Carried.

The City Clerk read Ordinance No. 1877 by its title, as required by Law, known as “*An Ordinance Amending And Supplementing Chapter 418, Vehicles And Traffic, Of The Code Of The City Of North Wildwood*”.

**REGULAR MEETING
JUNE 8, 2022**

This Ordinance has been published according to Law, posted on the City Clerk's bulletin board with copies available in the City Clerk's Office on request.

The President of Council stated this was the time and place to hold a public hearing on Ordinance No. 1877 and asked if anyone present had any objections to the passage of this Ordinance. Hearing none, he then asked the City Clerk if he had received any objections in writing, the City Clerk stated none, the President of Council declared the hearing closed.

On a motion by Rullo, seconded by Bishop, that Ordinance No. 1877 be passed on its second reading and published according to Law, the roll being called, all voting in the affirmative, the President of Council declared Ordinance No. 1877 duly adopted.

ORDINANCE NO. 1880 - On a motion by Bishop, seconded by Rullo, that Ordinance No. 1880 be placed on its second reading. Carried.

The City Clerk read Ordinance No. 1880 by its title, as required by Law, known as "*An Ordinance Amending And Supplementing Ordinance 1177, As Amended*".

This Ordinance has been published according to Law, posted on the City Clerk's bulletin board with copies available in the City Clerk's Office on request.

The President of Council stated this was the time and place to hold a public hearing on Ordinance No. 1880 and asked if anyone present had any objections to the passage of this Ordinance. Hearing none, he then asked the City Clerk if he had received any objections in writing, the City Clerk stated none, the President of Council declared the hearing closed.

On a motion by Rullo, seconded by Bishop, that Ordinance No. 1880 be passed on its second reading and published according to Law, the roll being called, all voting in the affirmative, the President of Council declared Ordinance No. 1880 duly adopted.

ORDINANCE NO. 1881 - On a motion by Bishop, seconded by Rullo, that Ordinance No. 1881 be placed on its first reading. Carried.

The City Clerk read Ordinance No. 1881 by its title, known as "*An Ordinance Amending And Supplementing Chapter 138, Beaches*".

On a motion by Rullo, seconded by Bishop, that Ordinance No. 1881 be passed on its first reading and published according to Law, the City Clerk called the roll, all voting in the affirmative, the President of Council declared Ordinance No. 1881 passed on its first reading. A public hearing and consideration of final adoption of this ordinance will be held on Tuesday, July 5, 2022 at 5:00 PM.

ORDINANCE NO. 1882 - On a motion by Bishop, seconded by Rullo, that Ordinance No. 1882 be placed on its first reading. Carried.

The City Clerk read Ordinance No. 1882 by its title, known as "*An Ordinance Amending And Supplementing Ordinance 1177, As Amended*".

On a motion by Bishop, seconded by Rullo, that Ordinance No. 1882 be passed on its first reading and published according to Law, the City Clerk called the roll, all voting in the affirmative, the President of Council declared Ordinance No. 1882 passed on its first reading. This ordinance will now be forwarded to the North Wildwood Planning Board for the statutory 35-day review period.

**REGULAR MEETING
JUNE 8, 2022**

**CITY CODE BOOK LEGAL/EDITORIAL CODE REVIEW AND ANALYSIS
PROPOSAL:**

CITY CLERK JETT stated that General Code, the company that compiles and maintains the City's Code Book, has submitted a proposal for a legal and editorial review of the entire City Code. It is recommended that this be done periodically, such as every 15 years; North Wildwood's Code has not gone through such a review in more than 40 years. This review will not only check for internal inconsistencies within the Code; it will also check the Code for any inconsistencies with State statutes. The cost is approximately \$8,000, which will be covered in the budget of the Office of the City Clerk (barring any emergencies). Since Council is the entity that introduces and adopts ordinances, the City Clerk asked for Council's authorization to proceed with this legal and editorial review.

On a motion by Bishop, seconded by Rullo, the roll being called, all voting in the affirmative, that the City Clerk be authorized to proceed with the legal and editorial review and analysis of the City Code as proposed by General Code. The President of Council declared the proposal duly authorized and adopted.

RESOLUTIONS:

171-22

RE: Refund For Overpayment Of Real Estate Taxes

The above resolution was offered by Bishop, seconded by Rullo, the roll being called, all voting in the affirmative, the President of Council declared the resolution duly adopted.

172-22

RE: Cancelling Amounts On Sewer Accounts (Sewer Committee)

The above resolution was offered by Bishop, seconded by Rullo, the roll being called, all voting in the affirmative, the President of Council declared the resolution duly adopted.

173-22

RE: Cancelling Amounts On Sewer Accounts (Leaks)

The above resolution was offered by Bishop, seconded by Rullo, the roll being called, all voting in the affirmative, the President of Council declared the resolution duly adopted.

174-22

RE: Appointing Fund Commissioner And Alternate Fund Commissioner For The Atlantic County Municipal Joint Insurance Fund

The above resolution was offered by Bishop, seconded by Rullo, the roll being called, all voting in the affirmative, the President of Council declared the resolution duly adopted.

175-22

RE: Authorizing Emergency Sidewalk Repairs At Maryland And Chestnut Avenues

The above resolution was offered by Rullo, seconded by Bishop, the roll being called, all voting in the affirmative, the President of Council declared the resolution duly adopted.

FINANCE/VOUCHER LIST:

On a motion by Rullo, seconded by Bishop, authorizing payment of all approved vouchers. Carried. As per Resolution #10-22, all bills listed below be paid and warrants drawn by the proper officers for the stated amounts.

**REGULAR MEETING
JUNE 8, 2022**

Check #	Vendor Name	Net Amount
52288	BANK OF AMERICA	300.00
52288	BANK OF AMERICA	20.37
52288	BANK OF AMERICA	1,089.39
52288	BANK OF AMERICA	93.35
52288	BANK OF AMERICA	1,243.44
52288	BANK OF AMERICA	4,500.00
52288	BANK OF AMERICA	2,802.42
52288	BANK OF AMERICA	784.78
52288	BANK OF AMERICA	248.58
52288	BANK OF AMERICA	51.87
52288	BANK OF AMERICA	2,232.00
52288	BANK OF AMERICA	997.50
52288	BANK OF AMERICA	30.00
52288	BANK OF AMERICA	240.00
52288	BANK OF AMERICA	11.57
52288	BANK OF AMERICA	243.50
52288	BANK OF AMERICA	1,300.00
52288	BANK OF AMERICA	238.13
52288	BANK OF AMERICA	718.35
52288	BANK OF AMERICA	740.28
52288	BANK OF AMERICA	1,406.26
52288	BANK OF AMERICA	153.00
52288	BANK OF AMERICA	2,676.77
52288	BANK OF AMERICA	252.60
52288	BANK OF AMERICA	270.99
52288	BANK OF AMERICA	347.50
52288	BANK OF AMERICA	5,083.35
52288	BANK OF AMERICA	1,465.22
52288	BANK OF AMERICA	1,208.40
52288	BANK OF AMERICA	236.91
52288	BANK OF AMERICA	3,063.41
52288	BANK OF AMERICA	3,891.82
52288	BANK OF AMERICA	618.68
52288	BANK OF AMERICA	2,134.35
52288	BANK OF AMERICA	421.30
52288	BANK OF AMERICA	110.00
52288	BANK OF AMERICA	509.94
52288	BANK OF AMERICA	30.00
52288	BANK OF AMERICA	205.59
52288	BANK OF AMERICA	180.00
52288	BANK OF AMERICA	38.17
52288	BANK OF AMERICA	1,809.02
52288	BANK OF AMERICA	4,340.89
52288	BANK OF AMERICA	50.16
52288	BANK OF AMERICA	181.78
52288	BANK OF AMERICA	94.85
52288	BANK OF AMERICA	2,575.75
52288	BANK OF AMERICA	1,535.52
52288	BANK OF AMERICA	277.01
52288	BANK OF AMERICA	150.00
52288	BANK OF AMERICA	35.70
52288	BANK OF AMERICA	300.00
52288	BANK OF AMERICA	65.49
52288	BANK OF AMERICA	2,758.48
52288	BANK OF AMERICA	589.36
52288	BANK OF AMERICA	392.54

52288	BANK OF AMERICA	112.00
52288	BANK OF AMERICA	97.38
52288	BANK OF AMERICA	-11.34
52288	BANK OF AMERICA	1,134.05
52288	BANK OF AMERICA	368.50
52288	BANK OF AMERICA	244.65
52288	BANK OF AMERICA	29.98
52288	BANK OF AMERICA	3,168.00
52288	BANK OF AMERICA	49.92
52288	BANK OF AMERICA	17.01
52289	ABS SIGNS	604.40
52290	ATLANTIC TACTICAL	5,684.00
52291	AT&T MOBILITY	1,860.74
52292	ADMINISTRATIVE ADVANTAGE	700.53
52293	AT & T	415.58
52294	ADP LLC	211.15
52295	BOROUGH OF WILDWOOD CREST	550.00
52296	BARBER CONSULTING SERVICES	100.00
52297	CAPE REGIONAL PHYSICIANS ASSC.	155.00
52298	C.M.C.M.U.A.	909,680.75
52298	C.M.C.M.U.A.	21,007.80
52299	COASTAL LANDSCAPING	3,661.94
52300	CELTIC AIR	99.00
52301	COMCAST	395.00
52302	COMCAST	459.32
52303	CAPE REGIONAL URGENT CARE	4,203.00
52304	DAVID RODRIGUES CONSULTING LLC	300.00
52305	DELTA DENTAL PLAN OF NJ	9,214.41
52306	DELL COMPUTER CORP.	1,371.88
52306	DELL COMPUTER CORP.	1,795.85
52306	DELL COMPUTER CORP.	318.19
52306	DELL COMPUTER CORP.	318.19
52307	DANNY VS 52NS STREET BANK LLC	1,200.00
52308	DRAEGER SAFETY DIAGNOSTICS INC	179.00
52309	DEVO & ASSOCIATES	448.00
52309	DEVO & ASSOCIATES	752.00
52310	EDMUNDS & ASSOCIATES	36,990.70
52311	ENFORSYS FIRE SYSTEMS INC	2,440.00
52312	EAGLE EQUIPMENT	48,911.30
52313	EVERBRIDGE INC	3,500.00
52314	ENTERPRISE FM TRUST	28,601.83
52315	GREASEBAND INC	1,500.00
52316	JESSE GARRON PRODUCTIONS	1,500.00
52317	GOVDEALS	121.87
52318	GREAT AMERICAN FINANCIAL SERV	567.00
52319	RICHARD HAAS	87.94
52320	JONNY HIRSCH MUSIC, LLC	1,750.00
52321	JOYCEMEDIA	29.95
52321	JOYCEMEDIA	78.75
52322	JETSTARR PRODUCTIONS	1,068.45
52323	K.O. SPORTS	1,935.00
52323	K.O. SPORTS	630.00
52324	LEADER PRINTERS	148.79
52325	LIGHTS OUT MUSIC LLC	2,000.00
52326	LILLISTON HONDA INC	12,241.50
52327	BRIAN MCDOWELL	250.00
52327	BRIAN MCDOWELL	50.00
52328	NEW JERSEY STATE LEAGUE OF MUN	325.00
52329	NJSACOP	1,667.00
52330	POLICE & FIRE CREDIT UNION	1,225.87

52331	ROYAL RESORTWEAR, LLC	1,114.90
52332	PHILLIP P SAGLEMBENI	1,200.00
52333	THOMAS HART	115.00
52334	RICK LARRIMORE	1,500.00
52335	CURTIS L. DI DOMIZIO	1,500.00
52336	SEBRINA LEMUT	175.00
52337	MICHELLE OBST	250.00
52338	JULIA KHAFIZOVE	500.00
52339	Emily Nepa	54.47
52340	306 CAPITAL LLC	121.64
52341	SHORE VETERINARIANS ANIMAL	240.00
52342	SOUTH JERSEY GAS CO	650.28
52342	SOUTH JERSEY GAS CO	3,985.27
52342	SOUTH JERSEY GAS CO	34.58
52343	STATE TOXICOLOGY LABORATORY	315.00
52344	DOUG NORDBERG	185.00
52345	THE SUN BY THE SEA	700.00
52346	Stefankiewicz & Belasco LLC	392.00
52346	Stefankiewicz & Belasco LLC	112.00
52347	RIVERSIDE SHELLS, INC	3,620.00
52348	TRIAD ASSOCIATES	375.00
52348	TRIAD ASSOCIATES	2,600.00
52348	TRIAD ASSOCIATES	462.50
52348	TRIAD ASSOCIATES	612.50
52349	TAYLOR OIL COMPANY	10,322.39
52350	TRINITY CODE INSPECTIONS LLC	11,251.00
52351	VERIZON WIRELESS	1,102.29
52352	VERIZON	7.18
52353	VILLAS NAPA AUTO PARTS	2,640.41
52354	VANCON ASSOCIATES	1,650.00
52355	WEST PAYMENT CENTER	204.53
52356	WRITTEN IN STONE	18,785.00
52357	WB MASON CO INC	7.60
52358	XEROX CORPORATION	1,522.88
52359	MEGAN ORLANDO	40.00
52360	COURTNEY LUDEMAN	175.00
52361	ANDREW HACKETT	50.00
52362	BOARDWALK SID MGMT CORP.	7,470.00
52363	MICHAEL J BROWN SR	400.00
52364	BARBARA GEVAUDAN	70.00
52365	CHRIS ALTOMARI	442.50
52366	CONNIE STARR	114.85
52367	DAVE GREENLAND	400.00
52368	ROBERT DAVIS	400.00
52369	ENVIROMENTAL & TECHNICAL SERV	3,600.00
52370	DOUGLAS B FORD	100.00
52371	JESSICA DONAHUE	315.00
52372	LESLIE CLINE	400.00
52373	NORTON LIFE LOCK,INC	89.80
52374	NEHMAD DAVIS & GOLDSTIEN PC	318.00
52374	NEHMAD DAVIS & GOLDSTIEN PC	1,242.50
52375	ONE CALL CONCEPTS, INC	190.19
52375	ONE CALL CONCEPTS, INC	227.72
52376	PINELANDS CONSTRUCTION LLC	79,603.67
52377	RICHARD DAVIS	425.50
52378	ROY BURNHAM	67.00
52379	Nicholas R Cripps	722.00
52380	RYAN LEWANDOWSKI	600.00
52381	SEA BOX INC	1,065.00
52382	STARR GENERAL CONTRACTING	530.00

52382	STARR GENERAL CONTRACTING	530.00
52383	VAN NOTE-HARVEY ASSOCIATES	638.40
52383	VAN NOTE-HARVEY ASSOCIATES	409.20
52383	VAN NOTE-HARVEY ASSOCIATES	8,419.33
52384	WILLIAMS SCOTSMAN, INC	4,096.00
52384	WILLIAMS SCOTSMAN, INC	533.30
52385	Gavin Rosenello	500.00
52388	NJ STATE HEALTH BENEFITS PRGRM	201,026.38
50903	CITY OF NORTH WILDWOOD **	7.00
50903	CITY OF NORTH WILDWOOD **	245.00
50904	CITY OF NW **	65.00
50905	CITY OF NORTH WILDWOOD **	14,899.16
50906	NW Police Officer Assoc	110.00
50907	NWFMBA - LOCAL 56	560.00
50908	LIFEGUARD PENSION TRUST	375.56
50909	GREAT-WEST TRUST COMPANY, LLC	200.00
50910	CITY OF NORTH WILDWOOD **	7.00
50910	CITY OF NORTH WILDWOOD **	1,044.00
50911	CITY OF NW **	65.00
50912	CITY OF NORTH WILDWOOD **	15,126.72
50913	NW Police Officer Assoc	120.00
50914	NWFMBA - LOCAL 56	560.00
50915	CAPE MAY COUNTY FOP #7	101.76
50916	UPSEU Local 424J	798.00
50917	LIFEGUARD PENSION TRUST	1,228.50
50918	GREAT-WEST TRUST COMPANY, LLC	200.00

COUNCIL:

ENGINEER PETRELLA and **SOLICITOR DONOHUE** congratulated Nic Long and Ron Simone on their new positions.

CITY CLERK JETT congratulated the Anglesea Fire Company No. 1 on its history, noting that many volunteer organizations start out with good intentions but do not last long, as members and volunteers may lose interest or desire. However, the Anglesea Fire Company No. 1 has continued protecting life and property for 125 years and is a credit to the City. The target publication date for the book on the Company's history is December 1, 2022.

COUNCILWOMAN BISHOP congratulated the Company, noting that her late husband was a long-time member.

ADMINISTRATOR LONG thanked Mayor and Council for his appointment as City Administrator.

MAYOR ROSENELLO invited all to the Anglesea Fire Company's 125th Anniversary celebration on Saturday, June 11 at 5:00 PM (in the parking lot across the street from the Anglesea Fire House). The Resolution adopted during this meeting will be presented to the Anglesea Fire Company on Saturday evening along with another token of the City's appreciation. Ron Simone is going to the County to work but will still live in the City and it is anticipated that he will continue to serve as a member of various boards/commissions.

PUBLIC:

RON SIMONE, 125 W. 12th Avenue, thanked Mayor and Council for the opportunity to work in the City of North Wildwood. Congratulations to Nic Long on his appointment as the new City Administrator; he will do a great job.

**REGULAR MEETING
JUNE 8, 2022**

ADJOURNMENT:

On a motion by Rullo, seconded by Bishop, that there being no further business before Council, we do now adjourn. Carried. 5:25 PM.

APPROVED:

Patrick T. Rosenello, Mayor

ATTEST:

W. Scott Jett, City Clerk

This is a generalization of the meeting of June 8, 2022 and not a verbatim transcript.



June 17, 2022

Ronald Simone, North Wildwood City Fund Commissioner
901 Atlantic Ave
North Wildwood, NJ 08260

RE: **2019 Retrospective Program Update - North Wildwood City**

Dear Ronald:

As you are aware, in Fund Year 2019, North Wildwood City entered into a Retrospective Premium Agreement with the Atlantic County Municipal Joint Insurance Fund (ACM JIF). As part of that agreement, the ACM JIF committed to providing North Wildwood City with quarterly status reports as to the Municipality's performance relative to the parameters established in the Retrospective Agreement.

In accordance with the terms of the agreement, North Wildwood City is responsible for payment of any incurred losses that exceed the minimum loss funding assessment for the 2019 Fund Year valued as of December 31, 2023, the date the 2019 Fund Year is transferred to the Residual Claims Fund, up to a maximum amount as established in the agreement. Attached is an analysis of North Wildwood City's results for Fund Year 2019 valued as of **March 31, 2022**. Please note, any paid losses that exceed the minimum loss funding assessment, pursuant to the Retrospective Program Contract are billable per the attached invoice if applicable.

Please note that the Fund will continue to monitor the Municipality's results on a quarterly basis. Prior to December 31, 2023, the Fund will only invoice the Municipality for paid losses that exceed the loss funding minimum (\$399,406) as established in the agreement. However, the Fund will invoice the Municipality for any incurred losses that exceed the loss funding minimum (\$399,406), subject to the loss funding maximum (\$438,996) valued as of December 31, 2023 (the date the 2019 Fund Year is transferred to the Residual Claims Fund). Under the terms of the agreement, final payment to the Fund will be due by June 20, 2024.

Finally, please remember that North Wildwood City's participation in the Retrospective Agreement does not negate its obligation for payment of any additional assessment that the Fund might authorize for any Fund Year. At the same time, involvement in the Retrospective Program does not affect the Municipality's potential receipt of dividends from any Fund Year.

Thank you for your attention to this matter. Please do not hesitate to contact me if you have any questions or comments.

Very truly yours,

Jodi Palmeri

Jodi Palmeri
Senior Financial Analyst

cc: Dawn Stollenwerk, Mullica Township, Chair, ACM JIF Finance Committee
Casey Byrne, J. Byrne Agency, RMC
Risk Management Distribution (PM, PF, TF)

File: ACM/GEN/Retrospective Program Tab: North Wildwood City
ACM/GEN/North Wildwood City Tab: Retrospective Agreement

F:\DATA\RISK\WINWORD\ACMJIF\Retrospective Program\Quarterly Updates\valued as of - 2022\03-31-2022\2019 Retrospective Member Update - 03-31-22.docx



***2019 Retrospective Program Snapshot
North Wildwood City's Performance
Valued as of March 31, 2022***

Contracted Minimum Loss Funding:	\$399,406
Contracted Maximum Loss Funding:	\$438,996
Net Paid valued as of March 31, 2022:	\$204,877
Net Reserves valued as of March 31, 2022:	\$471,922
Net Incurred valued as of March 31, 2022:	\$676,799
Amount Due (per enclosed Invoice):	\$0
Potential Liability to ACM JIF:	\$39,590

F:\DATA\Risk\WINWORD\ACMJIF\Retrospective Program\Quarterly Updates\valued as of - 2022\03-31-2022\2019 Retrospective Member Update - 03-31-22.docx

[illegible]

--	--	--	--	--	--	--	--

[illegible]



STATE OF NEW JERSEY
DEPARTMENT OF ENVIRONMENTAL PROTECTION
WATERSHED & LAND MANAGEMENT
Mail Code 501-02A, P.O. Box 420, Trenton, New Jersey 08625-0420
Telephone: (609) 777-0454 or Fax: (609) 777-3656
www.nj.gov/dep/landuse



PERMIT

In accordance with the laws and regulations of the State of New Jersey, the Department of Environmental Protection hereby grants this permit to perform the activities described below. This permit is revocable with due cause and is subject to the terms, conditions, and limitations listed below and on the attached pages. For the purpose of this document, "permit" means "approval, certification, registration, authorization, waiver, etc." Violation of any term, condition, or limitation of this permit is a violation of the implementing rules and may subject the permittee to enforcement action.		Approval Date June 3, 2022
		Expiration Date June 2, 2027
Permit Number(s): 0507-09-0020.2, LUP220001	Type of Approval(s): CZM GP5 Expansion or Reconstruction SFH WFD In-water Individual Permit SPGP 19	Governing Rule(s): N.J.A.C. 7:7-1.1(a)
Permittee: Charles Lafferty 506 West Spruce Avenue North Wildwood City, NJ 08260		Site Location: Block(s) & Lot(s): [73, 6] [73, 6.01] Municipality: North Wildwood City County: Cape May
Description of Authorized Activities: This document authorizes the reconstruction of a single family home, including a pool and covered seating area, and the construction of an 8'x 45' fixed pier with a 3' x 15' ramp leading to a 6' x 10' floating dock with an 8' x 50' "L" section. <i>The Department has determined that the herein approved activities meet the requirements of the (FHACA/CZM) rules. This approval does not obviate the local Floodplain Administrator's responsibility to ensure all development occurring within their community's Special Flood Hazard Area is compliant with the local Flood Damage Prevention Ordinance, and minimum NFIP standards, regardless of any state-issued permits. FEMA requires communities to review and permit all proposed construction or other development within their SFHA in order to participate in the NFIP.</i>		
Prepared by: Becky Mazzei		Received and/or Recorded by County Clerk:
If the permittee undertakes any regulated activity, project, or development authorized under this permit, such action shall constitute the permittee's acceptance of the permit in its entirety as well as the permittee's agreement to abide by the requirements of the permit and all conditions therein.		
This permit is not valid unless authorizing signature appears on the last page.		

STATEMENT OF AUTHORIZED IMPACTS:

The authorized activities allow for the permittee to undertake impacts to regulated areas as described below. Additional impacts to regulated areas without prior Department approval shall constitute a violation of the rules under which this document is issued and may subject the permittee and/or property owner to enforcement action, pursuant to N.J.A.C. 7:7-29.

PRE-CONSTRUCTION CONDITIONS:

1. Prior to any construction below the mean high water line, the permittee shall obtain a Tidelands Instrument for the use and occupation of tidelands claimed areas. All decisions concerning the issuance of any tidelands instrument is solely up to the Division's Bureau of Tidelands Management following the Tidelands Resource Council policy.
2. Prior to commencement of construction, a silt fence shall be erected along the limits of disturbance of the development with a 10-foot return on each end. This fence must be maintained and remain in place until all construction and landscaping activities are completed.

SPECIAL CONDITIONS:

1. To protect sensitive habitat for the State-listed Osprey, the permittee shall adhere to a seasonal restriction on the use of heavy construction equipment/machinery within 300 meters of any active osprey nest along the project limit of disturbance from **April 1 through August 31** of each calendar year. The initiation and implementation of work which generates disturbance (e.g., sound levels, visual interruption) that is out of character with what currently exists at or surrounding the anticipated work area during the restricted time period recommended above may result in the permittee being in violation of the "take" clause within State of New Jersey Endangered and Nongame Species Conservation Act (N.J.S.A. 23:2A-1). Please note that adherence to this seasonal restriction shall also be applied if nest building and nest occupancy is observed at any given osprey nest location during the months of March and April of the given calendar year of work.
2. The Department has approved this permit because the project satisfies the requirements of the Coastal Zone Management Rules. The Department has not reviewed the proposed structure/s to determine compliance with the International Building Code or any other local construction codes or flood ordinances. The proposed building/s may therefore not fully comply with any such requirements. Please contact your municipal construction official for further information.
3. All foundations, slabs, footings and walls of the proposed structure/s shall be designed to resist uplift, flotation, collapse and displacement due to hydrostatic and hydrodynamic forces resulting from flooding up to an elevation of 10 feet NAVD88. Furthermore, all structural components shall be designed to resist the same forces.
4. The floor elevation labeled "FFE =14.50" on the approved drawing/s is the elevation of the lowest finished floor of the proposed building/s. The construction of any habitable area below this elevation, such as a basement is prohibited.
5. The area below the lowest finished floor of all proposed buildings shall remain open and accessible to the passage of floodwaters at all times. In order to relieve hydrostatic pressure on the proposed building/s during flooding, permanent flood vents shall be constructed beneath the lowest finished

floor to allow water to freely enter and exit during a flood as shown on the approved plan/s. These vents shall be maintained in good working order at all times and shall not be blocked under any circumstances.

6. The deed for the lot on which the enclosure below the building and/or garage are constructed must be modified to:
 - a. Explain that the enclosure is likely to be inundated by floodwaters, which may result in damage and/or inconvenience;
 - b. Disclose the depth of flooding that the enclosure would experience during the FEMA 100-year flood, if available, and the flood hazard area design flood;
 - c. Prohibit habitation of the enclosure; and
 - d. Explain that converting the enclosure into a habitable area may subject the property owner to enforcement under this chapter; and
 - e. The modified deed is recorded in the Office of the County Clerk or the registrar of deeds and mortgages of the county in which the building is located, and proof that the modified deed has been recorded is provided to the Department prior to the sooner of either:
 - (1) The start of any site disturbance (including pre-construction earth movement, removal of vegetation or structures, or construction of the project); or
 - (2) The date that is 90 calendar days after the issuance of the permit.
7. The deed for the lot on which the driveway is constructed is modified to:
 - a. Explain that the driveway and any associated parking area is likely to be inundated by floodwaters, which may result in damage and/or inconvenience; and
 - b. Disclose the depth of flooding that the driveway and any associated parking area would experience during the FEMA 100-year flood, if available, and the flood hazard area design flood; and
 - c. The modified deed is recorded in the Office of the County Clerk or the registrar of deeds and mortgages of the county in which the single family home or duplex is located, and proof that the modified deed has been recorded is provided to the Department prior to the sooner of either:
 - (1) The start of any site disturbance (including pre-construction earth movement, removal of vegetation or structures, or construction of the project); or
 - (2) The date that is 90 calendar days after the issuance of the permit.
8. All excavated material shall be disposed of in a lawful manner. For example, it should be placed outside of any flood hazard area, riparian zone, regulated water, freshwater wetland, and adjacent transition area, and in such a way as to not interfere with the positive drainage of the receiving area.
9. Consistent with Assembly Bill, No. 2804, P.L. 2007, CHAPTER 113 the use of creosote treated material (or other descriptive term from the law) in the construction of the authorized structure(s) is prohibited.
10. Space between horizontal planking is maximized and width of horizontal planking is minimized to the maximum extent practicable. Under normal circumstances, a minimum of 3/8-inch, 1/2-inch, 3/4-inch, or one-inch space is to be provided for 4-inch, 6-inch, 8 to 10-inch, or 12-inch plus wide planks, respectively.
11. The width of the dock or pier shall not exceed twice the clearance between the structure and the surface of the ground below or the water surface at mean high water (measured from the bottom of the stringers). Floating docks are not subject to the height requirement, however the floating docks

shall be constructed such that it does not rest on the bottom of the waterbody during the low tide event.

12. This permit does not authorize dredging activities. If dredging is required in the future, a new Waterfront Development application showing compliance with 7:7-12.9 New Dredging will be required to be submitted to the Department.
13. This permit is issued subject to compliance with the attached US Army Corps of Engineers SPGP-19.
14. The installation of a swimming pool backwash system out-letting to the adjacent water body is prohibited.
15. Newly constructed driveways shall be covered with a permeable material or pitched to drain all runoff onto permeable areas of the site.
16. The use of plastic under landscaped or gravel areas are prohibited. All sub-gravel liners must be made of filter cloth or other permeable material.
17. This permit is issued subject to compliance with N.J.A.C. 7:7-27.2 Conditions that apply to all coastal permits.

STANDARD CONDITIONS:

1. The issuance of a permit shall in no way expose the State of New Jersey or the Department to liability for the sufficiency or correctness of the design of any construction or structure(s). Neither the State nor the Department shall, in any way, be liable for any loss of life or property that may occur by virtue of the activity or project conducted as authorized under a permit.
2. The issuance of a permit does not convey any property rights or any exclusive privilege.
3. The permittee shall obtain all applicable Federal, State, and local approvals prior to commencement of regulated activities authorized under a permit.
4. A permittee conducting an activity involving soil disturbance, the creation of drainage structures, or changes in natural contours shall obtain any required approvals from the Soil Conservation District or designee having jurisdiction over the site.
5. The permittee shall take all reasonable steps to prevent, minimize, or correct any adverse impact on the environment resulting from activities conducted pursuant to the permit, or from noncompliance with the permit.
6. The permittee shall immediately inform the Department of any unanticipated adverse effects on the environment not described in the application or in the conditions of the permit. The Department may, upon discovery of such unanticipated adverse effects, and upon the failure of the permittee to submit a report thereon, notify the permittee of its intent to suspend the permit.
7. The permittee shall immediately inform the Department by telephone at (877) 927-6337 (WARN DEP hotline) of any noncompliance that may endanger public health, safety, and welfare, or the environment. The permittee shall inform the Watershed & Land Management by telephone at (609) 777-0454 of any other noncompliance within two working days of the time the permittee becomes

aware of the noncompliance, and in writing within five working days of the time the permittee becomes aware of the noncompliance. Such notice shall not, however, serve as a defense to enforcement action if the project is found to be in violation of this chapter. The written notice shall include:

- i. A description of the noncompliance and its cause;
 - ii. The period of noncompliance, including exact dates and times;
 - iii. If the noncompliance has not been corrected, the anticipated length of time it is expected to continue; and
 - iv. The steps taken or planned to reduce, eliminate, and prevent recurrence of the noncompliance.
8. Any noncompliance with a permit constitutes a violation of this chapter and is grounds for enforcement action, as well as, in the appropriate case, suspension and/or termination of the permit.
 9. It shall not be a defense for a permittee in an enforcement action that it would have been necessary to halt or reduce the authorized activity in order to maintain compliance with the conditions of the permit.
 10. The permittee shall employ appropriate measures to minimize noise where necessary during construction, as specified in N.J.S.A. 13:1G-1 et seq. and N.J.A.C. 7:29.
 11. The issuance of a permit does not relinquish the State's tidelands ownership or claim to any portion of the subject property or adjacent properties.
 12. The issuance of a permit does not relinquish public rights to access and use tidal waterways and their shores.
 13. The permittee shall allow an authorized representative of the Department, upon the presentation of credentials, to:
 - i. Enter upon the permittee's premises where a regulated activity, project, or development is located or conducted, or where records must be kept under the conditions of the permit;
 - ii. Have access to and copy, at reasonable times, any records that must be kept under the conditions of the permit; and
 - iii. Inspect, at reasonable times, any facilities, equipment, practices, or operations regulated or required under the permit. Failure to allow reasonable access under this paragraph shall be considered a violation of this chapter and subject the permittee to enforcement action.
 14. The permittee shall not cause or allow any unreasonable interference with the free flow of a regulated water by placing or dumping any materials, equipment, debris or structures within or adjacent to the channel while the regulated activity, project, or development is being undertaken. Upon completion of the regulated activity, project, or development, the permittee shall remove and dispose of in a lawful manner all excess materials, debris, equipment, and silt fences and other temporary soil erosion and sediment control devices from all regulated areas.

15. The permittee and its contractors and subcontractors shall comply with all conditions, site plans, and supporting documents approved by the permit.
16. All conditions, site plans, and supporting documents approved by a permit shall remain in full force and effect, so long as the regulated activity, project, or development, or any portion thereof, is in existence, unless the permit is modified pursuant to the rules governing the herein approved permits.
17. The permittee shall perform any mitigation required under the permit in accordance with the rules governing the herein approved permits.
18. If any condition or permit is determined to be legally unenforceable, modifications and additional conditions may be imposed by the Department as necessary to protect public health, safety, and welfare, or the environment.
19. Any permit condition that does not establish a specific timeframe within which the condition must be satisfied (for example, prior to commencement of construction) shall be satisfied within six months of the effective date of the permit.
20. A copy of the permit and all approved site plans and supporting documents shall be maintained at the site at all times and made available to Department representatives or their designated agents immediately upon request.
21. The permittee shall provide monitoring results to the Department at the intervals specified in the permit.
22. A permit shall be transferred to another person only in accordance with the rules governing the herein approved permits.
23. A permit can be modified, suspended, or terminated by the Department for cause.
24. The submittal of a request to modify a permit by the permittee, or a notification of planned changes or anticipated noncompliance, does not stay any condition of a permit.
25. Where the permittee becomes aware that it failed to submit any relevant facts in an application, or submitted incorrect information in an application or in any report to the Department, it shall promptly submit such facts or information.
26. The permittee shall submit written notification to the Bureau of Coastal and Land Use Compliance and Enforcement, 401 East State Street, 4th Floor, PO Box 420, Mail Code 401-04C, Trenton, NJ 08625, at least three working days prior to the commencement of regulated activities.
27. The permittee shall record the permit, including all conditions listed therein, with the Office of the County Clerk (the Registrar of Deeds and Mortgages, if applicable) of each county in which the site is located. The permit shall be recorded within 30 calendar days of receipt by the permittee, unless the permit authorizes activities within two or more counties, in which case the permit shall be recorded within 90 calendar days of receipt. Upon completion of all recording, a copy of the recorded permit shall be forwarded to Watershed & Land Management at the address listed on page one of this permit.

APPROVED PLAN(S):

The drawing(s) hereby approved consist of one sheet prepared by EDA ENGINEERING DESIGN ASSOCIATES, P.A., dated February 03, 2022, last revised May 31, 2022, and entitled:


“NJDEP PERMIT PLAN, BLOCK 73, LOTS 6 & 6.01, CITY OF NORTH WILDWOOD, CAPE MAY COUNTY, NEW JERSEY,” sheet no. 1 of 1

APPEAL OF DECISION:

Any person who is aggrieved by this decision may submit an adjudicatory hearing request within 30 calendar days after public notice of the decision is published in the DEP Bulletin (available at www.nj.gov/dep/bulletin). If a person submits the hearing request after this time, the Department shall deny the request. The hearing request must include a completed copy of the Administrative Hearing Request Checklist (available at www.nj.gov/dep/landuse/forms.html). A person requesting an adjudicatory hearing shall submit the original hearing request to: NJDEP Office of Legal Affairs, Attention: Adjudicatory Hearing Requests, Mail Code 401-04L, P.O. Box 402, 401 East State Street, 7th Floor, Trenton, NJ 08625-0402. Additionally, a copy of the hearing request shall be submitted to the Director of Watershed & Land Management at the address listed on page one of this permit. In addition to your hearing request, you may file a request with the Office of Dispute Resolution to engage in alternative dispute resolution. Please see www.nj.gov/dep/odr for more information on this process.

If you need clarification on any section of this permit or conditions, please contact Watershed & Land Management's Technical Support Call Center at (609) 777-0454.

Approved By:



Digitally signed by Janet Stewart
Date: 2022.06.03 13:42:08 -04'00'

Janet Stewart, Section Chief
Bureau of Coastal Permitting
Watershed & Land Management

c: Municipal Clerk, North Wildwood City
Municipal Construction Official, North Wildwood City
Agent (original) – Aaron Baker



**US Army Corps
of Engineers®**
Philadelphia District

NOTICE

This Department of the Army permit contains important permit conditions. Please read the permit and all conditions carefully.

Work authorized by this permit may be inspected for compliance at any time.

It is your responsibility, as permittee, to ensure that all work authorized by the permit, including all work performed by contractors, be performed in strict compliance with all terms and conditions of the permit. Failure to do so may result in a determination by the District Engineer to suspend, modify, or revoke your permit (33 CFR 325.7). It may also subject you to the enforcement procedures contained at 33 CFR 326.4 and 326.5, including civil and criminal action and the possible imposition of civil penalties and criminal fines up to \$50,000.00 per day per violation.

You are also reminded to complete and submit to this office the notice of commencement and completion forms enclosed with this authorization.

If you have any questions about, or need to modify, any of the terms and conditions of this permit, you are requested to contact the Philadelphia District Office at (215) 656-6728.



US Army Corps
of Engineers.
Philadelphia District

DEPARTMENT OF THE ARMY
STATE PROGRAMMATIC GENERAL PERMIT
NEW JERSEY-SPGP-19

PERMITTEE AND PERMIT NUMBER:

CENAP-OP-R-SPGP-19

ISSUING OFFICE:

Department of the Army
U.S. Army Corps of Engineers, Philadelphia District
Wanamaker Building, 100 Penn Square East
Philadelphia, Pennsylvania 19107-3390

NOTE: The term "you" and its derivatives, as used in this permit, means the permittee or any future transferee. The term "this office" refers to the appropriate district or division office of the Corps of Engineers having jurisdiction over the permitted activity or the appropriate official of that office acting under the authority of the commanding officer.

You are authorized to perform work in accordance with the conditions specified below.

PROJECT DESCRIPTION: This general permit authorizes the construction of proposed and maintenance of existing piers, docks, gangway/ramps, stairs/ladders, mooring piles, boat lifts, breakwaters, the replacement of existing serviceable bulkheads, and minor maintenance dredging of mooring slips. This general permit also authorizes the discharge of fill material between existing and proposed bulkheads, as well as legalization of previously existing structures provided the structures/fill meet all conditions of this permit.

This general permit does not authorize the following activities: a) Any other activity not specified in this general permit; b) Filled piers/docks or breakwaters; c) Construction of structures for storage of petrochemicals, pollutants, or hazardous products; d) Any structures or work within the Cape May Canal - proposed work/structures within this waterway will require submission of a separate permit application to the Philadelphia District Engineer; or e) Any structure or fill activity in areas named in Acts of Congress or Presidential Proclamations as Natural Landmarks, National Rivers, National Wilderness Areas, National Wildlife Refuges, National Seashores, National Recreation Areas, National Lakeshores, National Parks, National Monuments, and such areas as may be established under Federal Law for similar and related purposes, such as estuaries and marine sanctuaries. This general permit is not applicable for work reasonably related to another activity requiring an individual Department of the Army permit application and approval by the District Engineer, Corps of Engineers.

The District Engineer retains discretionary authority to require, on a case-by-case basis, submission of an Individual Department of the Army permit application for proposed work when it is determined that such a review would be in the public interest (i.e., potential for significant impact on environmental resources, effect on navigation, etc.).

PROJECT LOCATION: Navigable waters of the United States in the State of New Jersey. This general permit is applicable to navigable waters located within the geographic boundaries of both the Philadelphia District and the New York District, U.S. Army Corps of Engineers.

PERMIT CONDITIONS:

General Conditions:

1. This general permit will expire on **December 31, 2024**. The time limit for completing the work authorized by this general permit ends on this date. In the event that this General Permit is reissued/extended, any activity which has been authorized under the terms and conditions of this General Permit will remain authorized until such time that the required State permit/authorization issued with the general permit expires, provided the authorized activity complies with any subsequent re-authorization or modification of this general permit.
2. You must maintain the activity authorized by this permit in good condition and in conformance with the terms and conditions of this permit. You are not relieved of this requirement if you abandon the permitted activity, although you may make a good faith transfer to a third party in compliance with General Condition 3, below. Should you wish to cease to maintain the authorized activity or should you desire to abandon it without a good faith transfer, you must obtain a modification of this permit from this office, which may require restoration of the area.
3. If you sell the property associated with this general permit, you must obtain the signature of the new owner in the space provided and forward a copy of the permit to this office to validate the transfer of this authorization (see transfer section below).
4. If a conditioned water quality certification has been issued for your project, you must comply with conditions specified in the certification as special conditions to this general permit. This is specific to Section 404 discharges.
5. You must allow representatives from this office to inspect the authorized activity at any time deemed necessary to ensure that it is being or has been accomplished in accordance with the conditions of your permit.

Special Conditions:

1. In order for activities to be approved by this general permit, the activities must be reviewed and receive the approval(s) of the New Jersey Department of Environmental Protection (NJDEP), pursuant to N.J.S.A. 12:5-3 (Waterfront Development Permit), N.J.S.A. 13:9A-1 et seq (Coastal Wetlands Permit) and New Jersey Water Pollution Control Act, N.J.S.A. 58:10A (Water Quality Certificate) and any revisions thereto. Additionally, in order for work to be approved under this general permit, you must be furnished a copy of this general permit from the NJDEP at the time you receive your State approval or written approval that your project is authorized by this general permit from the U.S. Army Corps of Engineers.
2. This general permit is not applicable to work which is authorized by the State due to failure of the State to make a permit decision within the review period mandated by State Law and/or regulation, as per N.J.A.C. 7:1C, unless the State has reviewed the project, determined it compliant with applicable State rules and regulations and the terms of this general permit, and issues a State permit. This general permit is not applicable when work is authorized by the State as part of a settlement agreement or administrative consent order unless the State has reviewed the project, determined it compliant with applicable State rules and regulations and the terms of this general permit, and issues a State permit. This general permit is not applicable when work is authorized by or eligible for an exemption such as in State regulations N.J.A.C. 7:7-2.4(d)6 and 7 ("Zanes").

3. That the activities authorized by this general permit may be used for non-commercial purposes only. This general permit may be used for non-commercial Municipal projects provided the project complies with all terms and conditions of this permit.
4. The applicant shall notify the appropriate Corps District at least **10 days prior to the commencement** of authorized work by completing and signing the enclosed Notification/Certification of Work Commencement Form (Enclosure 1). The applicant shall notify the appropriate Corps District **within 10 days of the completion** of the authorized work by completing and signing the enclosed Notification/Certification of Work Completion/Compliance Form (Enclosure 2). All notifications required by this condition shall be in writing and shall be transmitted to this office by mail or e-mail at NAPREGULATORY@usace.army.mil. Oral notifications are not acceptable. Similar notification is required each time maintenance work is to be done under the terms of this Corps of Engineers permit.
5. The Corps may impose other special conditions on a project authorized pursuant to this general permit where it is determined necessary to minimize adverse environmental effects or based upon any other factor of the public interest.
6. It is your responsibility, as permittee, to ensure that all work authorized by the permit, including all work performed by contractors, be performed in strict compliance with all conditions of the permit. Any activities not specifically identified and authorized herein shall constitute a violation of the of this permit, in whole or in part, and may result in the institution of such legal proceedings as the United States Government may consider appropriate.
7. All work performed under the authorization of this general permit must be consistent with the New Jersey Coastal Zone Management (CZM) program. Any conditions in the required State authorization required for compliance with the State CZM program are conditions of this authorization by reference.
8. Piers, docks, breakwaters, bulkheads, outfalls and all other structures shall conform to the following specifications except where otherwise noted in the special conditions:
 - a. No more than one (1) pier/dock per buildable lot, exclusive of finger piers, "L" or "T" dock ends, or other such mooring structures (see definitions).
 - b. No more than four (4) designated mooring spaces per buildable lot (see definitions) except where otherwise specified (see Special Conditions 10 and 11).
 - c. Piers and docks, as well as other structures such as personal watercraft platforms, subject to this general permit shall be limited to a maximum width of eight (8) feet except where otherwise specified (see Special Condition 11 and 12).
 - d. All floating structures (such as docks and personal watercraft platforms) shall be constructed as to rest at least two (2) feet above the waterway floor at all times. This may be accomplished with the use of chocks, stoppers or other devices where necessary.
 - e. All breakwaters shall be constructed at least 18 inches above the bottom of the waterway with a minimum spacing of three (3) inches between sheathing.
 - f. Under normal circumstances, a minimum of 3/8", 1/2", 3/4", or 1" space is to be provided for 4", 6", 8-10", or 12" wide planks, respectively, for fixed piers/dock structures. The use of light-transmitting materials such as grated or latticed decking that is designed for the

passage of light through the open spaces may also be used, provided the total open space is equal to or greater than that of plank spacing.

- g. The structures subject to this general permit shall not extend more than 20 percent of the width of the adjacent waterway measured from mean low water line and in no instances exceed 250 feet channelward of the mean high water line.
 - h. The structures subject to this general permit shall be constructed a minimum of 50 feet outside of any authorized Federal/State navigation channel/project, except within the West Canal and along Inside Thorofare from Portland Avenue to Albany Avenue, Ventnor, New Jersey. Proposed structures within the West Canal and Inside Thorofare shall be a minimum of 25 feet outside of the authorized Federal navigation channel. Existing authorized structures presently located within the buffer zone must meet these buffer zone requirements if they are proposed for reconstruction in the future.
 - i. The replacement or repair of an existing bulkhead may not extend more than 18 inches channelward of the existing bulkhead, unless the NJDEP, Division of Land Use Regulation in accordance with New Jersey "Coastal Engineering" rule N.J.A.C. 7:7-15.11(d)(2), determines that the additional encroachment is acceptable.
 - j. This general permit authorizes the extension and/or replacement of existing stormwater outfall structures constructed through an existing bulkhead, provided the outfall pipe(s) does not extend more than 12 inches from the face of the bulkhead.
9. In order to avoid or minimize impacts to Federally listed species, the following conditions shall apply to all authorized work:
- a. Piles shall not exceed 12 inches in diameter. Piles greater than 12 inches in diameter are not authorized by this general permit unless you have receive written verification from the U.S. Army Corps of Engineers.
 - b. Steel pipe piles or steel sheet piles are not authorized by this general permit unless you have received written verification from the U.S. Army Corps of Engineers.
 - c. Impact hammers may only be used if a wooden cushion block is placed atop each pile to be driven; otherwise a vibratory hammer must be used.
 - d. Pile driving activities must use a "soft start" or warning strike to the pile. A soft start will continue for 15 minutes before full-force pile driving.
 - e. This permit does not authorize activities in designated critical habitat.
10. The following condition shall apply to work conducted in shellfish habitat (see definition):
- a. No more than two (2) designated mooring spaces per buildable lot within shellfish habitat.
 - b. All boats shall be moored in boat lifts when practicable.
 - c. All structures must be constructed with alternative materials, such as plastic, natural cedar or other untreated wood, polymer coated pressure-treated wood, concrete or other inert products. Creosote and un-coated pressure-treated lumber (i.e. preservative treatment such as CCA-C, ACZA, CC, ACQ, etc.)(wolmanized) which are susceptible to leaching are not acceptable for the purpose of this general permit in shellfish habitat.

- d. Any replacement or repair of a bulkhead in shellfish habitat shall be “in-place” (on original alignment) unless certified by an engineer that up to an 18 inch extension channel-ward of the existing bulkhead is warranted by either: 1) the infeasibility of in-place construction, or 2) extenuating environmental considerations, e.g., containment of contaminants.
11. The following conditions shall apply to work conducted in submerged aquatic vegetation (SAV) habitat (see definition):
- a. This permit shall not permit floating structures (such as docks and personal watercraft platforms) in SAV habitat.
 - b. Piers and docks subject to this general permit over SAV habitat shall be limited to a maximum width of four (4) feet.
 - c. The height of structures in SAV habitat shall be a minimum of four (4) feet above the Mean High Water line.
 - d. No more than two (2) designated mooring spaces per buildable lot within SAV habitat.
 - e. A minimum water depth of four (4) feet at Mean Low Water must be present in the area where boats will be moored.
 - f. Any replacement or repair of a bulkhead in SAV habitat shall be “in-place” (on original alignment) unless certified by an engineer that up to an 18 inch extension channel-ward of the existing bulkhead is warranted by either: 1) the infeasibility of in-place construction, or 2) extenuating environmental considerations, e.g., containment of contaminants.
12. The following conditions shall apply to work conducted in wetlands and mudflats (see definitions):
- a. Piers and docks subject to this general permit which would cross wetlands and/or mudflats shall be limited to a maximum width of four (4) feet.
 - b. The height of structures, as measured from the lower most portion of the deck structure, over the wetland floor shall be a minimum of four and half (4.5) feet.
 - c. All construction equipment working on wetlands shall be supported on mats. Any wetlands disturbed during construction shall be restored to pre-project conditions.
13. The following conditions apply to mechanical maintenance dredging (see definition):
- a. The quantity of material dredged shall not exceed 1,000 cubic yards.
 - b. Dredged materials shall be placed on upland portions of the subject property and stabilized in a manner to prevent erosion and sedimentation into the waterway or wetlands; or otherwise deposited in an approved location.
 - c. Dredging shall not be performed from January 01 to May 31 of any given year to protect certain life stages of Winter Flounder. This does not apply south of the Atlantic City Expressway within Atlantic and Cape May Counties.
 - d. Dredging in submerged aquatic vegetation and shellfish habitat is not authorized by this general permit.

- e. Dredging in the Delaware or Hudson Rivers is not authorized by this general permit.
14. Damage to structures/vessels: The permittee hereby recognizes the possibility that the structures permitted may be subject to damage by wave wash from passing vessels. The issuance of this general permit does not relieve the permittee from taking all proper steps to insure the integrity of the structures permitted and the safety of boats moored thereto from damage by wave wash and the permittee shall not hold the United States liable for any such damage.
 15. The permittee understands and agrees that, if future operations by the United States require the removal, relocation, or other alteration, of the structure or work herein authorized, or if, in the opinion of the Secretary of the Army or his authorized representative, said structure or work shall cause unreasonable obstruction to the free navigation of the navigable waters, the permittee will be required, upon due notice from the Corps of Engineers, to remove, relocate, or alter the structural work or obstructions caused thereby, without expense to the United States. No claim shall be made against the United States on account of any such removal or alteration. (This special condition is applicable to Corps of Engineers permits that provide authorization under Section 10 of the Rivers and Harbors Act of 1899).
 16. The provisions of this general permit shall apply to any area designated as a component of the National Wild and Scenic River System or any river officially designated by Congress as a "study river" for possible inclusion in the system while the river is in an official study status provided the National Park Service, after having been notified of the proposed work, determines that the proposed activity will not adversely affect the Wild and Scenic River designation or study status.
 17. Any archeological artifacts discovered during the performance of work under the authorization of this general permit must be adequately protected and their discovery promptly reported to the District Engineer.
 18. The applicant must notify the District Engineer if the authorized activity may affect any historic properties listed, or determined to be eligible, or which the applicant has reason to believe may be eligible for listing on the National Register of Historic Places, and shall not begin the activity until notified by the District Engineer that the requirements of National Historic Preservation Act have been satisfied and that the activity is authorized. Furthermore, that if the permittee before or during prosecution of the work authorized encounters a historic property that has not been listed or determined eligible for listing on the National Register but which may be eligible for listing in the National Register, he shall immediately notify the District Engineer.
 19. No activity authorized under this General Permit shall adversely affect any Federally-listed threatened or endangered species, as identified under the Endangered Species Act of 1973, or result in the destruction or adverse modification of critical habitat of such species. If the activity may affect listed species or critical habitat, or is likely to jeopardize proposed species, or likely to result in the adverse modification of proposed critical habitat, the Corps shall initiate and complete a Section 7 consultation or conference, as appropriate, in accordance with the Endangered Species Act of 1973 prior to authorization of the activity under this general permit.
 20. No discharge of dredged, excavated or fill material or structures may consist of unsuitable material or solid waste (e.g., trash, debris, car bodies, etc.) and all material discharged must be free from toxic pollutants in toxic amounts pursuant to Section 307 of the Clean Water Act.

FURTHER INFORMATION:

1. Congressional Authorities: You have been authorized to undertake the activity described above pursuant to:
 - (X) Section 10 of the Rivers and Harbors Act of 1899 (33 U.S.C. 403).
 - (X) Section 404 of the Clean Water Act (33 U.S.C. 1344).
2. Limits of this authorization.
 - a. This permit does not obviate the need to obtain other Federal, State, or local authorizations required by law.
 - b. This permit does not grant any property rights or exclusive privileges.
 - c. This permit does not authorize any injury to the property or rights of others.
 - d. This permit does not authorize interference with any existing or proposed Federal projects.
3. Limits of Federal Liability. In issuing this general permit, the Federal Government does not assume any liability for the following:
 - a. Damages to the permitted project or uses thereof as a result of other permitted or unpermitted activities or from natural causes.
 - b. Damages to the permitted project or uses thereof as a result of current or future activities undertaken by or on behalf of the United States in the public interest.
 - c. Damages to persons, property, or to other permitted or unpermitted activities or structures caused by the activity authorized by this permit.
 - d. Design or construction deficiencies associated with the permitted work.
 - e. Damage claims associated with any future modification, suspension, or revocation of this permit.
4. Reliance on Applicant's Data. The determination of this office that issuance of this permit is not contrary to the public interest was made in reliance on the information you provided.
5. Reevaluation of Permit Decision. This office may reevaluate its decision on this general permit at any time the circumstances warrant. Circumstances that could require a reevaluation include, but are not limited to, the following:
 - a. You fail to comply with the terms and conditions of this general permit.
 - b. The information provided by you in support of your permit application proves to have been false, incomplete, or inaccurate (see 4 above).
 - c. Significant new information surfaces which this office did not consider in reaching the original public interest decision.

Such a reevaluation may result in a determination that it is appropriate to use the suspension, modification, and revocation procedures contained in 33 CFR 325.7 or enforcement procedures such as those contained in 33 CFR 326.4 and 326.5. The referenced enforcement procedures provide for the issuance of an administrative order requiring you to comply with the terms and conditions of your permit and for the initiation of legal action where appropriate. You will be required to pay for any corrective measures ordered by this office, and if you fail to comply with such directive, this office may in certain situations (such as those specified in 33 CFR 209.170) accomplish the corrective measures by contract or otherwise and bill you for the cost.

6. Extensions. General Condition 1 establishes a time limit for the completion of the activity authorized by this permit. Unless there are circumstances requiring either a prompt completion of the authorized activity or a reevaluation of the public interest decision, the Corps will normally give favorable consideration to a request for an extension of this time limit.

DEFINITIONS OF TERMS:

Buildable Lot- For the purpose of this general permit, a buildable lot is defined as a single parcel or multiple contiguous parcels of land which supports a residential building.

Finger Pier- A finger pier is a relatively short, narrow pier projecting from a larger structure. Finger piers accompany a mooring space and function as a walkway for access to a moored vessel.

Maintenance Dredging- For the purpose of this general permit, maintenance dredging is defined as the removal of accumulated sediment from previously authorized and legally dredged boat moorings.

Mooring Space- For the purpose of this general permit, a mooring space includes boat slips, boatlifts, and personal watercraft moorings such as lifts and platforms. Davits which lift and store watercraft on land are not considered to be a mooring space for the purpose of this general permit.

Mudflat- Mud flats are broad, unconsolidated intertidal and subtidal soft bottom areas characterized by organic materials and fine-grained particles (generally smaller than sand). Mud flats are persistent habitats that lack visible structures and are “unvegetated”, though colonization by photosynthetic algae is an important component of mud flats. Mud flats are important for a variety of vertebrate and invertebrate species that depend on the soft bottom condition for foraging, spawning, nursery and refuge habitat; nearly all native coastal fish species use mud flat habitat throughout some portion of their life cycle. Mud flats also play a very important role in biogeochemical cycling as they trap, filter and process nutrients and organic matter. Additionally, mud flats can buffer wave energy, reducing shoreline erosion. Mudflats are considered Special Aquatic Sites as per the 404(b)(1) Guidelines.

Submerged Aquatic Vegetation (SAV) Habitat- For the purpose of this permit, “Submerged Aquatic Vegetation (SAV) Habitat” is as defined in the State of New Jersey Department of Environmental Protection “Coastal Zone Management Rules” N.J.A.C. 7:7-9.6. Submerged Aquatic Habitat designations can be found on maps listed on the New Jersey Department of Environmental Protection website <https://www.nj.gov/dep/landuse/sav.html>.

Shellfish Habitat- For the purpose of this permit, “Shellfish Habitat” is as defined in State of New Jersey Department of Environmental Protection “Coastal Zone Management Rules” N.J.A.C. 7:7-9.2(1)1-4. Those shellfish areas designated by the NJDEP as “condemned” and/or “prohibited” for the purpose of harvesting shellfish, shall continue to be considered as shellfish habitat for the purposes of this general permit. Shellfish habitat designations can be found on maps listed on the New Jersey Department of Environmental Protection website <http://www.nj.gov/dep/landuse/shellfish.html>.

Wetland- As defined by Section 404 of the Clean Water Act, wetlands are areas that are inundated or saturated by surface or ground water at a frequency and duration sufficient to support, and that under normal circumstances do support, a prevalence of vegetation typically adapted for life in saturated soil conditions. Wetlands generally include swamps, marshes, bogs, and similar areas. Wetlands are considered Special Aquatic Sites as per the 404(b)(1) Guidelines.

This permit becomes effective when the Federal official, designated to act for the Secretary of the Army, has signed below.

BONNER.EDWARD.
E.1229023744

Digitally signed by
BONNER.EDWARD.E.1229023744
Date: 2020.01.09 09:24:04 -05'00'

31 December 2019

(District Engineer)

(Date)

Edward E. Bonner, Chief, Regulatory Branch

For David Park, Lieutenant Colonel
Corps of Engineers, District Engineer

When the structures or work authorized by this permit are still in existence at the time the property is transferred, the terms and conditions of this permit will continue to be binding on the new owner(s) of the property. To validate the transfer of this permit and the associated liabilities associated with compliance with its terms and conditions, have the transferee sign and date below.

(Transferee)

(Date)

NOTIFICATION OF WORK COMMENCEMENT FORM

Permit Number: _____
State Permit #: _____
Name of Permittee: _____
Project Name: _____
Waterway: _____
Township, County: _____

Within 10 days of completion of the activity authorized by this permit, please sign this certification and return it to the following address:

Philadelphia District, U.S. Army Corps of Engineers
Wanamaker Building
100 Penn Square East
Philadelphia, Pennsylvania 19107-3390
Attention: CENAP-OP-R

New York District, U.S. Army Corps of Engineers
USACE Operations/Regulatory 16-406
c/o PSC Mail Center
26 Federal Plaza
New York, New York 10278

I have received authorization to _____

The work will be performed by (Name of Person or Firm): _____
(Address): _____

The authorized work will begin on or about _____,
and should be completed on or about _____.

Note: *The permitted activity is subject to compliance inspection by the U.S. Army Corps of Engineers.*

I hereby certify that I have reviewed the approved plans, have read ALL the terms of authorization and conditions of the above referenced permit, and shall perform the authorized work in strict compliance with the permit document. Several terms of authorization are tied directly to compliance with such Federal laws as the Endangered Species Act, Magnuson-Stevens Act and other Federal statutes which requires strict adherence in order to maintain the overall minimal adverse effect determination. If you fail to return this notification form or fail to comply with the terms or conditions of the permit, you are subject to permit suspension, modification, revocation, and/or penalties.

Permittee (Signature and Date)

Telephone Number

Contractor (Signature and Date)

Telephone Number

NOTIFICATION OF WORK COMPLETION/COMPLIANCE FORM

Permit Number: _____
State Permit #: _____
Name of Permittee: _____
Project Name: _____
Waterway: _____
Township, County: _____

Within 10 days of completion of the activity authorized by this permit, please sign this certification and return it to the following address:

Philadelphia District, U.S. Army Corps of Engineers
Wanamaker Building
100 Penn Square East
Philadelphia, Pennsylvania 19107-3390
Attention: CENAP-OP-R

New York District, U.S. Army Corps of Engineers
USACE Operations/Regulatory 16-406
c/o PSC Mail Center
26 Federal Plaza
New York, New York 10278

The authorized work was commenced on _____.

The authorized work was completed on _____.

Note: *The permitted activity is subject to compliance inspection by the U.S. Army Corps of Engineers.*

I hereby certify that I have reviewed the approved plans, have read ALL the terms of authorization and conditions of the above referenced permit, and shall perform the authorized work in strict compliance with the permit document. Several terms of authorization are tied directly to compliance with such Federal laws as the Endangered Species Act, Magnuson-Stevens Act and other Federal statutes which requires strict adherence in order to maintain the overall minimal adverse effect determination. If you fail to return this notification form or fail to comply with the terms or conditions of the permit, you are subject to permit suspension, modification, revocation, and/or penalties.

Permittee (Signature and Date)

Telephone Number

Contractor (Signature and Date)

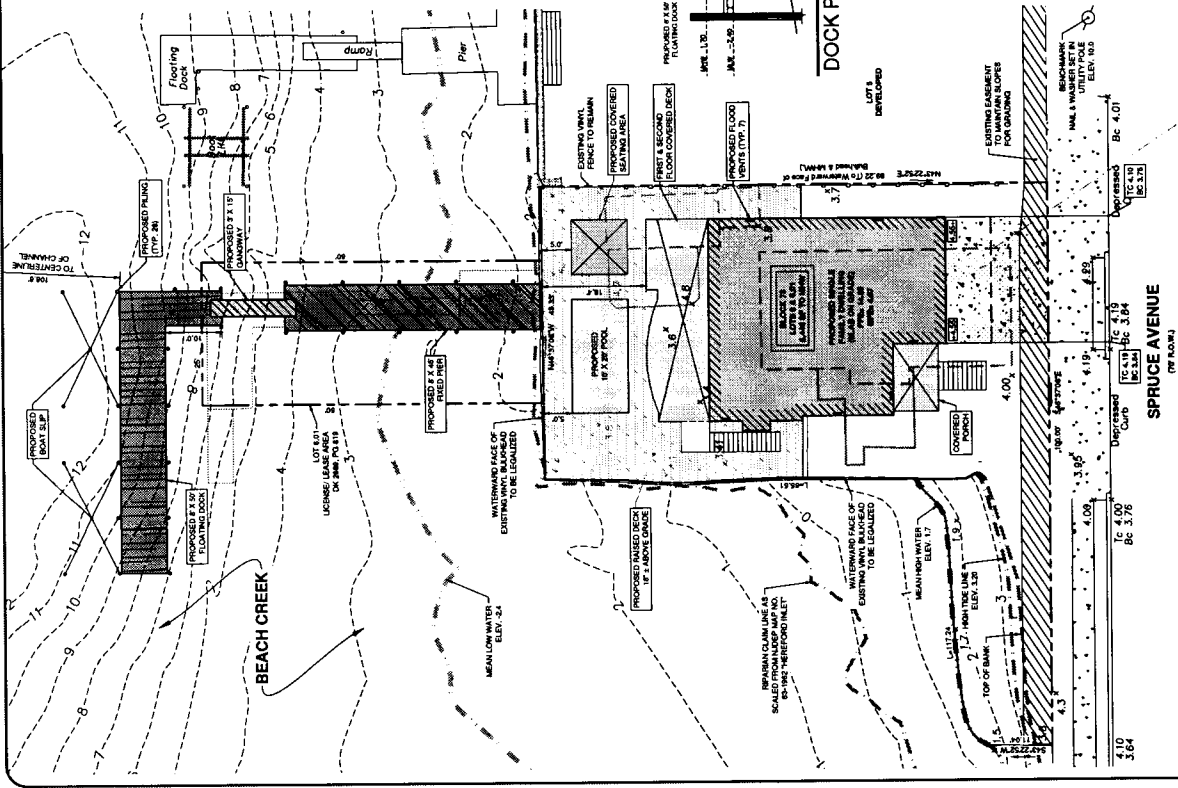
Telephone Number

GENERAL NOTES

1. Applicant: Vincent C. Orlando, Professional Engineer, NJ P.E. License No. 352546, 24 Westfield Road, Cherry Hill, NJ 08003
2. The project site is located at Block 73, Lots 6 & 6.01, as shown on the City of North Wildwood Tax Map, Plate #47.
3. The project site is located in the 38th Ward Business Zoning District.
4. All proposed construction shall be in accordance with the City of North Wildwood Zoning Ordinance, Chapter 100, and the City of North Wildwood, Cape May County, NJ, prepared by The Municipal Group, Stephen C. Marone, NJP.E. #30088 & dated 8/20/2011.
5. The purpose of this plan is to accompany a NJDEP CAPRA Wetland Delineation & Coastal Change Permit for the proposed construction of a single-family detached house and a dock and pier structure on a 1.5-acre parcel.
6. The distance to the house and pier may be reduced from 15 feet to 5 feet to the bulkhead. Prior to construction, the architect shall request the foundation engineer to locate the existing bulkhead and pier and provide an engineering report on the structural integrity of the bulkhead. Once the proposed development is completed, the bulkhead will be able to replace within 10 feet of the existing bulkhead.
7. All water structures are to be constructed of non-polluting material.

FLUKE MEASUREMENTS

1. All elevations are in feet and refer to NAVD83 datum.
2. The subject property lies in Zone AEG - Base Flood Elevation 1, therefore the Flood Hazard Zone is elevation 1.
3. The deed for a lot that includes the construction of an endowment or grantee and a driveway shall be subject to the Flood Hazard Zone. The driveway shall be subject to the Flood Hazard Zone. The driveway shall be subject to the Flood Hazard Zone.
4. The depth of flooding that the endowment or grantee would experience during the FEMA 100-year flood and flood hazard area design flood, if other elevation is known.
5. The depth of flooding that the endowment or grantee would experience during the FEMA 100-year flood and flood hazard area design flood, if other elevation is known.
6. The depth of flooding that the endowment or grantee would experience during the FEMA 100-year flood and flood hazard area design flood, if other elevation is known.
7. The depth of flooding that the endowment or grantee would experience during the FEMA 100-year flood and flood hazard area design flood, if other elevation is known.



NJDEP PERMIT PLAN
Engineers - Landscape Architects - Planners

EDA

APPROVED
NJDEP PERMIT PLAN
BLOCK 73, LOTS 6 & 6.01
CAPE MAY COUNTY, NEW JERSEY
VINCENT C. ORLANDO
PROFESSIONAL ENGINEER
NJ P.E. LICENSE NO. 352546
DATE: JAN 3, 2022
REVISION: 1
BY: VCO



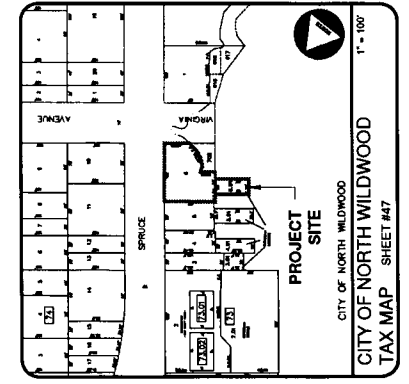
EDA
ENGINEERS - LANDSCAPE ARCHITECTS - PLANNERS
CHAMBERS PROFESSIONAL OFFICE
1000 9th Street, Suite 100
Camden, NJ 08102
TEL: 856-966-0000
WWW.EDALANDSCAPEARCHITECTS.COM
VINCENT C. ORLANDO
PROFESSIONAL ENGINEER
NJ P.E. LICENSE NO. 352546
DATE: JAN 3, 2022
REVISION: 1
BY: VCO

VINCENT C. ORLANDO
PROFESSIONAL ENGINEER
NJ P.E. LICENSE NO. 352546
VINCENT
ORLANDO

REVISION
REV. PER. NJDEP
REV. PER. NJDEP
DATE
BY

EDA
ENGINEERS - LANDSCAPE ARCHITECTS - PLANNERS
CHAMBERS PROFESSIONAL OFFICE
1000 9th Street, Suite 100
Camden, NJ 08102
TEL: 856-966-0000
WWW.EDALANDSCAPEARCHITECTS.COM
VINCENT C. ORLANDO
PROFESSIONAL ENGINEER
NJ P.E. LICENSE NO. 352546
DATE: JAN 3, 2022
REVISION: 1
BY: VCO

EDA
ENGINEERS - LANDSCAPE ARCHITECTS - PLANNERS
CHAMBERS PROFESSIONAL OFFICE
1000 9th Street, Suite 100
Camden, NJ 08102
TEL: 856-966-0000
WWW.EDALANDSCAPEARCHITECTS.COM
VINCENT C. ORLANDO
PROFESSIONAL ENGINEER
NJ P.E. LICENSE NO. 352546
DATE: JAN 3, 2022
REVISION: 1
BY: VCO





STATE OF NEW JERSEY
DEPARTMENT OF ENVIRONMENTAL PROTECTION
WATERSHED & LAND MANAGEMENT

Mail Code 501-02A, P.O. Box 420, Trenton, New Jersey 08625-0420

Telephone: (609) 777-0454 or Fax: (609) 777-3656

www.nj.gov/dep/landuse



PERMIT

<p>In accordance with the laws and regulations of the State of New Jersey, the Department of Environmental Protection hereby grants this permit to perform the activities described below. This permit is revocable with due cause and is subject to the terms, conditions, and limitations listed below and on the attached pages. For the purpose of this document, "permit" means "approval, certification, registration, authorization, waiver, etc." Violation of any term, condition, or limitation of this permit is a violation of the implementing rules and may subject the permittee to enforcement action.</p>		Approval Date June 1, 2022
		Expiration Date May 31, 2027
Permit Number(s): 0507-02-0003.2, LUP210001	Type of Approval(s): CAFRA Individual Permit WFD In-water Individual Permit Water Quality Certificate	Governing Rule(s): N.J.A.C. 7:7-1.1(a)
Permittee: Beach Creek Marina, Inc. c/o Paul Coccoziello 1 Gateway Center, Suite 920 11-43 W. Raymond Plaza Newark, NJ 07102		Site Location: Block 152, Lots 1, 1.01, 1.02, 1.03 & 1.04 Municipality: North Wildwood City County: Cape May
Description of Authorized Activities: <p>This document legalizes the existing marina dock configuration and garage, and authorizes the reconstruction and expansion of commercial and residential development on the parcel(s) referenced above, as follows:</p> <p>Phase I</p> <ul style="list-style-type: none">• Renovate the existing Marina Bay Towers (aka Ocean Bay Vistas) to be an 8-story residential/commercial building with an expanded footprint.• Expand existing marina boathouse/multi-use building• Renovate and expand the existing marina lighthouse/guardhouse building and the Marina Club Restaurant <p>Phase II</p> <ul style="list-style-type: none">• Construct a new 11-story residential building (Ocean Bay Spires)• Reconstruct the existing bulkhead within 24" of the original alignment• Construct a 10' wide public waterfront walkway• Perform maintenance dredging <p><i>The Department has determined that the herein approved activities meet the requirements of the (FHACA/CZM) rules. This approval does not obviate the local Floodplain Administrator's responsibility to ensure all development occurring within their community's Special Flood Hazard Area is compliant with the local Flood Damage Prevention Ordinance, and minimum NFIP standards, regardless of any state-issued permits. FEMA requires communities to review and permit all proposed construction or other development within their SFHA in order to participate in the NFIP.</i></p>		
Prepared by: Becky Mazzei		Received and/or Recorded by County Clerk:
If the permittee undertakes any regulated activity, project, or development authorized under this permit, such action shall constitute the permittee's acceptance of the permit in its entirety as well as the permittee's agreement to abide by the requirements of the permit and all conditions therein.		
This permit is not valid unless authorizing signature appears on the last page.		

STATEMENT OF AUTHORIZED IMPACTS:

The authorized activities allow for the permittee to undertake impacts to regulated areas as described below. Additional impacts to regulated areas without prior Department approval shall constitute a violation of the rules under which this document is issued and may subject the permittee and/or property owner to enforcement action, pursuant to N.J.A.C. 7:7-29.

PRE-CONSTRUCTION CONDITIONS:

1. **Within 90 days of permit issuance**, the permittee shall reduce the width of the oversized platform to 8', as indicated on the approved plan.
2. **Prior to any construction below the mean high water line**, the permittee shall obtain a Tidelands License renewal for the property (pending application 0507-02-0003.2, TDI210001).
3. **Prior to the initiation of dredging or bulkhead reconstruction**, the permittee shall obtain authorization from the United States Army Corps of Engineers, Philadelphia District, for the project. A copy of said authorization shall be forwarded to this office upon receipt.
4. **Prior to any construction**, the permittee shall complete a Public Access to the Waterfront conservation restriction and file the completed restriction with the Office of the County Clerk (the Registrar of Deeds and Mortgages) in the county wherein the lands included in this permit are located. This conservation restriction shall reflect exactly what is provided on the Division's website (<https://www.nj.gov/dep/landuse/forms.html>) and must accompany and reference a site plan, with all restricted areas clearly delineated. Once the conservation restriction has been RECORDED, a copy of the recorded conservation restriction MUST BE forwarded to Becky Mazzei via email at Becky.Mazzei@dep.nj.gov within thirty (30) days of being recorded. Said restriction shall run with the land and be binding upon all successive owners.
5. **Prior to any construction**, the permittee shall record a conservation restriction (Shellfish Habitat (Bulkheads)) governing the bulkhead with the Office of the County Clerk in the county wherein the lands included in this permit are located. The conservation restriction shall accompany and reference the approved site plan referenced on the last page of this permit. Within **thirty (30) calendar days** of recordation, a copy of the recorded conservation restriction must be forwarded to the Division's project manager, Becky.Mazzei@dep.nj.gov. Said restriction shall run with the land and be binding upon all successive owners.
6. Prior to dredging operations, hay bales and/or a silt fence shall be erected around the dredged material staging area. This sediment control measure shall be constructed before dredging operations commence and shall be maintained during the entire dredging operation.

SPECIAL CONDITIONS:

1. The permittee shall design the Marina Garage Addition, Marina Club Restaurant, and the Marina Lighthouse/Guardhouse located within a Coastal A Zone according to the FEMA Effective FIRM map, in accordance with the National Flood Insurance Program (NFIP) design standards. The area below the buildings must remain open to allow for the safe passage of floodwaters and be designed in accordance with FEMA's Technical Bulletin 5, "Free of Obstruction Requirements for Buildings Located in Coastal High Hazard Areas".

2. The minimum elevation of the bottom of the lowest horizontal structural member for the proposed Marina Club Restaurant and the Marina Lighthouse/Guardhouse shall be 11.3' NGVD29. The construction of any habitable area below this elevation, such as a basement, is prohibited.
3. The decision to grant this permit did not include a structural review of the proposed activities with regard to the International Building Code; nor did it include a comparative review of any local flood ordinances which may apply. As such, the proposed structure/s may not fully comply with the provisions of the International Building Code or meet the requirements of the appropriate local flood ordinances. Consequently, the construction official for the municipality in which this project is located may reserve the right to modify the design of, or deny the erection of those structures which do not meet the appropriate flood ordinances or construction codes which are within local jurisdiction.
4. All foundations, slabs, footings and walls of the proposed structure/s shall be designed to resist uplift, flotation, collapse and displacement due to hydrostatic and hydrodynamic forces resulting from flooding up to an elevation of 12.3 feet NGVD29. Furthermore, all structural components shall be designed to resist the same forces.
5. In accordance with N.J.A.C. 7:13-12.6(f), the deed for each lot on which the private roadway or parking area is constructed, as well as any lot served by the private roadway or parking area, and each lease or rental agreement for a unit within the multi-residence building served by a private roadway or parking area that lies below the flood hazard area design flood elevation shall be modified to:
 - a. Explain that the private roadway or parking area is likely to be inundated by floodwaters, which may result in damage and/or inconvenience; and
 - b. Disclose the depth of flooding that the private roadway or parking area would experience during the FEMA 100-year flood, if available, and the flood hazard area design flood; and
 - c. The modified deeds are recorded in the Office of the County Clerk or the registrar of deeds and mortgages of the county in which the building is located, and proof that the modified deed has been recorded is provided to the Department prior to the sooner of either:
 - (1) The start of any site disturbance (including pre-construction earth movement, removal of vegetation or structures, or construction of the project); or
 - (2) The date that is 90 calendar days after the issuance of the permit.
6. In accordance with N.J.A.C. 7:13-12.6(f), the following statement shall be added to the deed of each lot shown on the first page of this permit: "The roadways providing access to this property is subject to flooding, and the depth of flooding on these roadways during the flood hazard area design flood is approximately 5 feet. The property may therefore not be accessible to emergency vehicles or other vehicular traffic during a flood. The State shall not be held responsible for any property damage, safety risk or inconvenience that may result from construction onsite should such flooding occur."
7. The applicant shall make specific arrangements to ensure the continuous maintenance and efficient operation of all proposed stormwater management measures onsite. This includes the inspection (and cleaning where necessary) of any and all constructed swales, basins and inlets at least four times per year and after every major storm totaling 1 inch of rainfall or more, the inspection and cleaning of any and all mechanical treatment devices in accordance with the Departments certification letters (downloadable at <https://www.njstormwater.org/treatment.html>), the use of appropriate soil conservation practices onsite, and any other reasonable effort required to maintain the stormwater management system in good working order.
8. The Department has determined that this project meets the requirements of the Stormwater Management rules at N.J.A.C. 7:8. Any future expansion or alteration of the approved stormwater

management system, which would affect water quality, increase the rate or volume of stormwater leaving the site, affect the infiltration capacity on the site, or alter the approved low impact site design, shall be reviewed and approved by the Department prior to construction. This includes any proposed changes to the discharge characteristics of any basin, the construction of new inlets or pipes that tie into the storm sewer network and/or the replacement of existing inlets or pipes with structures of different capacity.

9. In accordance with N.J.A.C.7:13-12.6(e)4, the permittee must provide signs in the parking areas indicating that the lot will be subject to inundation during flood events, as depicted on the approved plans.
10. No work is authorized within the mapped coastal wetlands on-site. Additionally, no dredged material shall be placed within the mapped coastal wetlands without prior authorization from the Department.
11. The in-water structures must be constructed of nonpolluting materials such as plastic, natural cedar or other untreated wood, concrete, or other inert products. Creosote and CCA-treated lumber (a.k.a. pressure treated or wolmanized lumber) which is susceptible to leaching are considered polluting materials and are not acceptable.
12. Consistent with Assembly Bill, No. 2804, P.L. 2007, CHAPTER 113 the use of creosote treated material (or other descriptive term from the law) in the construction of the authorized structure(s) is prohibited.
13. Space between horizontal planking is maximized and width of horizontal planking is minimized to the maximum extent practicable. Under normal circumstances, a minimum of 3/8-inch, 1/2-inch, 3/4-inch, or one-inch space is to be provided for 4-inch, 6-inch, 8 to 10-inch, or 12-inch plus wide planks, respectively.
14. Photocell lights and reflectors shall be placed along the dock and on mooring piles starting from a point that is 50 feet outshore of the mean high water line to the end of the dock at 10-foot intervals. The lights shall be installed and operational within 72 hours of completion of construction.
15. This permit is issued subject to compliance with N.J.A.C. 7:7-27.2 Conditions that apply to all coastal permits.

Dredging conditions

16. Dredging shall be restricted to the limits as depicted on the authorized plans. The depth of dredging shall be limited to five feet below mean low water (-5' MLW) plus one foot (1') of allowable overdredge.
17. Dredging shall be limited to thirteen thousand four hundred and forty-four cubic yards (13,444 yds³) based on the hydrographic survey dated August 16, 2019.
18. The applicant shall exercise caution and employ all reasonable controls to minimize the release of sedimentation into the adjacent waters during the dredging and deposition process.
19. Dredged material shall be placed into the barge in a manner that prevents spillage of the material overboard.
20. The discharge (i.e. "overflow") of water from the barge/scow into which dredged material is placed is prohibited.

21. All barges or scows used to hold or transport dredged material or decant water shall be of solid hull construction or be sealed with concrete.
22. The gunwales of the dredge scows shall not be rinsed or hosed during dredging except to the extent necessary to ensure the safety of workers maneuvering on the dredge scows.
23. All water shall be held in the dredge scow for a minimum of 24 hours after the last addition of water to the scow. The decant water may only be discharged after this 24-hour retention period.
 - a. During pumping of the decant water from the dredge scow, great care shall be taken to avoid re-suspending or pumping sediment which has settled in the scow.
24. Any disturbance to wetlands for mobilization or demobilization is prohibited.
25. This permit authorizes the placement of approximately 13,144 cubic yards of dredged material from this project at the following upland placement site: *Surran's Soil Replenishment, LLC located at Block 301, Lot 17, Corbin City, Atlantic County.*
26. Dredged material is authorized for beneficial use as a nursery soil amendment subject to the following conditions:
 - a. Placement of dredged material from this project is limited to a maximum total of 13,144 cubic yards.
 - b. Dredged material shall meet the Residential Soil Remediation Standards.
 - c. Beneficial use of dredged material shall comply with the Soil Management Plan, dated September 22, 2017, last revised May 9, 2018, and prepared by HDG. The current management plan denotes a maximum capacity for dredged material at 108,000 cubic yards.
 - d. Dredged material shall be transported in water-tight containers. It shall be the responsibility of the permittee to ensure that sufficient freeboard shall be maintained in all trucks used to transport dredged material to prevent spillage or tracking of material onto adjacent roadways.
27. All trucks used to transport dredged material to the above referenced placement site shall be tarped pursuant to the applicable State DOT requirements or applicable regulatory agency requirements.
28. If the permittee elects to dispose/use the dredged material from this project at an alternate location, written authorization must be obtained from the Office of Dredging and Sediment Technology prior to the transport of any dredged material to said alternate disposal location. Any alternate disposal/use location must obtain all required state, local and federal permits before the Office would grant a modification of this permit to transport dredged material to the alternate location.

STANDARD CONDITIONS:

1. The issuance of a permit shall in no way expose the State of New Jersey or the Department to liability for the sufficiency or correctness of the design of any construction or structure(s). Neither the State nor the Department shall, in any way, be liable for any loss of life or property that may occur by virtue of the activity or project conducted as authorized under a permit.
2. The issuance of a permit does not convey any property rights or any exclusive privilege.

3. The permittee shall obtain all applicable Federal, State, and local approvals prior to commencement of regulated activities authorized under a permit.
4. A permittee conducting an activity involving soil disturbance, the creation of drainage structures, or changes in natural contours shall obtain any required approvals from the Soil Conservation District or designee having jurisdiction over the site.
5. The permittee shall take all reasonable steps to prevent, minimize, or correct any adverse impact on the environment resulting from activities conducted pursuant to the permit, or from noncompliance with the permit.
6. The permittee shall immediately inform the Department of any unanticipated adverse effects on the environment not described in the application or in the conditions of the permit. The Department may, upon discovery of such unanticipated adverse effects, and upon the failure of the permittee to submit a report thereon, notify the permittee of its intent to suspend the permit.
7. The permittee shall immediately inform the Department by telephone at (877) 927-6337 (WARN DEP hotline) of any noncompliance that may endanger public health, safety, and welfare, or the environment. The permittee shall inform the Watershed & Land Management by telephone at (609) 777-0454 of any other noncompliance within two working days of the time the permittee becomes aware of the noncompliance, and in writing within five working days of the time the permittee becomes aware of the noncompliance. Such notice shall not, however, serve as a defense to enforcement action if the project is found to be in violation of this chapter. The written notice shall include:
 - i. A description of the noncompliance and its cause;
 - ii. The period of noncompliance, including exact dates and times;
 - iii. If the noncompliance has not been corrected, the anticipated length of time it is expected to continue; and
 - iv. The steps taken or planned to reduce, eliminate, and prevent recurrence of the noncompliance.
8. Any noncompliance with a permit constitutes a violation of this chapter and is grounds for enforcement action, as well as, in the appropriate case, suspension and/or termination of the permit.
9. It shall not be a defense for a permittee in an enforcement action that it would have been necessary to halt or reduce the authorized activity in order to maintain compliance with the conditions of the permit.
10. The permittee shall employ appropriate measures to minimize noise where necessary during construction, as specified in N.J.S.A. 13:1G-1 et seq. and N.J.A.C. 7:29.
11. The issuance of a permit does not relinquish the State's tidelands ownership or claim to any portion of the subject property or adjacent properties.
12. The issuance of a permit does not relinquish public rights to access and use tidal waterways and their shores.
13. The permittee shall allow an authorized representative of the Department, upon the presentation of credentials, to:
 - i. Enter upon the permittee's premises where a regulated activity, project, or development is located or conducted, or where records must be kept under the conditions of the permit;

- ii. Have access to and copy, at reasonable times, any records that must be kept under the conditions of the permit; and
 - iii. Inspect, at reasonable times, any facilities, equipment, practices, or operations regulated or required under the permit. Failure to allow reasonable access under this paragraph shall be considered a violation of this chapter and subject the permittee to enforcement action.
14. The permittee shall not cause or allow any unreasonable interference with the free flow of a regulated water by placing or dumping any materials, equipment, debris or structures within or adjacent to the channel while the regulated activity, project, or development is being undertaken. Upon completion of the regulated activity, project, or development, the permittee shall remove and dispose of in a lawful manner all excess materials, debris, equipment, and silt fences and other temporary soil erosion and sediment control devices from all regulated areas.
 15. The permittee and its contractors and subcontractors shall comply with all conditions, site plans, and supporting documents approved by the permit.
 16. All conditions, site plans, and supporting documents approved by a permit shall remain in full force and effect, so long as the regulated activity, project, or development, or any portion thereof, is in existence, unless the permit is modified pursuant to the rules governing the herein approved permits.
 17. The permittee shall perform any mitigation required under the permit in accordance with the rules governing the herein approved permits.
 18. If any condition or permit is determined to be legally unenforceable, modifications and additional conditions may be imposed by the Department as necessary to protect public health, safety, and welfare, or the environment.
 19. Any permit condition that does not establish a specific timeframe within which the condition must be satisfied (for example, prior to commencement of construction) shall be satisfied within six months of the effective date of the permit.
 20. A copy of the permit and all approved site plans and supporting documents shall be maintained at the site at all times and made available to Department representatives or their designated agents immediately upon request.
 21. The permittee shall provide monitoring results to the Department at the intervals specified in the permit.
 22. A permit shall be transferred to another person only in accordance with the rules governing the herein approved permits.
 23. A permit can be modified, suspended, or terminated by the Department for cause.
 24. The submittal of a request to modify a permit by the permittee, or a notification of planned changes or anticipated noncompliance, does not stay any condition of a permit.
 25. Where the permittee becomes aware that it failed to submit any relevant facts in an application, or submitted incorrect information in an application or in any report to the Department, it shall promptly submit such facts or information.

26. The permittee shall submit written notification to the Bureau of Coastal and Land Use Compliance and Enforcement, 401 East State Street, 4th Floor, PO Box 420, Mail Code 401-04C, Trenton, NJ 08625, at least three working days prior to the commencement of regulated activities.

Additionally, the permittee shall notify the Department in writing (at the address listed on page one of this permit) within five working days prior to commencement of operation of a CAFRA individual permit. At this time, the permittee shall certify that all conditions of the permit that must be met prior to operation of the development have been met.

27. The permittee shall record the permit, including all conditions listed therein, with the Office of the County Clerk (the Registrar of Deeds and Mortgages, if applicable) of each county in which the site is located. The permit shall be recorded within 30 calendar days of receipt by the permittee, unless the permit authorizes activities within two or more counties, in which case the permit shall be recorded within 90 calendar days of receipt. Upon completion of all recording, a copy of the recorded permit shall be forwarded to Watershed & Land Management at the address listed on page one of this permit.

APPROVED PLAN(S):

The drawing(s) hereby approved consist of:

Ten (10) sheet(s) prepared by Bowman Consulting, dated March 30, 2021, revised as noted, and entitled:

“PRELIMINARY AND FINAL SITE PLAN FOR BLOCK 152 REDEVELOPMENT, CITY OF NORTH WILDWOOD, CAPE MAY COUNTY, NEW JERSEY,”

- a. “PHASE I LAYOUT AND DIMENSIONING PLAN,” Sheet 5 of 13, last revised March 21, 2022,
- b. “GRADING PLAN,” Sheet 6 of 13, last revised November 29, 2021
- c. “UTILITY PLAN,” Sheet 7 of 13, last revised November 29, 2021,
- d. “PHASE I DREDGING PLAN,” sheet 9 of 13, last revised November 29, 2021,
- e. “PHASE II LAYOUT AND DIMENSIONING PLAN,” Sheet 5 of 14, last revised July 16, 2021,
- f. “PHASE II GRADING PLAN,” Sheet 6 of 14, last revised July 16, 2021,
- g. “PHASE II UTILITY PLAN,” Sheet 7 of 14, last revised July 16, 2021,
- h. “PHASE II PUBLIC ACCESS EXHIBIT,” undated/unrevised,
- i. “CAFRA PLANNING MAP, BLOCK 152” last revised April 29, 2022,
- j. “WFD IN-WATER IP PLAN,” last revised April 25, 2022,

Five (5) sheets prepared by Landmark Architectural Design, LLC, dated March 30, 2021, last revised April 1, 2022, and entitled:

“OCEAN BAY SPIRES AT NORTH WILDWOOD MARINA,”

- a. “CAFRA HIGH-RISE DIMENSION DIAGRAM,” Dwg. SK-1.0,
- b. “EAST BUILDING ELEVATION – NEW YORK AVENUE,” Dwg. A-2.0,
- c. “NORTH BUILDING ELEVATION – 5TH AVENUE,” Dwg. A-2.1,
- d. “WEST BUILDING ELEVATION – BAY SIDE,” Dwg. A-2.2,
- e. “SOUTH BUILDING ELEVATION – 6TH AVENUE,” Dwg. A-2.3,

One (1) sheet prepared by WILLIAM MIMS ARCHITECT, dated March 30, 2021, last revised April 28, 2022, and entitled:

“OCEAN BAY MARINA CLUB AND RESTAURANT AT NORTH WILDWOOD MARINA
510 NEW YORK AVENUE NORTH WILDWOOD, NJ 08260”

- a. “SCHEMATIC FIRST FLOOR PLAN”, sheet SD 2.1.1.

One (1) sheet prepared by WILLIAM MIMS ARCHITECT, dated March 30, 2021, last revised April 28, 2022, and entitled:

“OCEAN BAY MARINA CLUB MARINA LIGHTHOUSE AT NORTH WILDWOOD
MARINA 510 NEW YORK AVENUE NORTH WILDWOOD, NJ 08260”

- a. “DESIGN DEVELOPMENT FLOOR PLANS”, sheet DD 2.1.1.

Four (4) sheets prepared by LANDMARK ARCHITECTURAL DESIGN, LLC, dated May 16, 2022, last revised May 19, 2022, and entitled:

“NORTH WILDWOOD MARINA BOATHOUSE GARAGE EXTENSION”


- a. “FLOOD VENT REFERENCE PLAN”, sheet SK-2.0,
- b. “FLOOD VENT SPEC SHEET 1 OF 2”, sheet SK-2.1,
- c. “FLOOD VENT SPEC SHEET 2 OF 2”, sheet SK-2.2,
- d. “BUILDING ELEVATIONS”, sheet SK-2.3.

APPEAL OF DECISION:

Any person who is aggrieved by this decision may submit an adjudicatory hearing request within 30 calendar days after public notice of the decision is published in the DEP Bulletin (available at www.nj.gov/dep/bulletin). If a person submits the hearing request after this time, the Department shall deny the request. The hearing request must include a completed copy of the Administrative Hearing Request Checklist (available at www.nj.gov/dep/landuse/forms.html). A person requesting an adjudicatory hearing shall submit the original hearing request to: NJDEP Office of Legal Affairs, Attention: Adjudicatory Hearing Requests, Mail Code 401-04L, P.O. Box 402, 401 East State Street, 7th Floor, Trenton, NJ 08625-0402. Additionally, a copy of the hearing request shall be submitted to the Director of Watershed & Land Management at the address listed on page one of this permit. In addition to your hearing request, you may file a request with the Office of Dispute Resolution to engage in alternative dispute resolution. Please see www.nj.gov/dep/odr for more information on this process.

If you need clarification on any section of this permit or conditions, please contact Watershed & Land Management’s Technical Support Call Center at (609) 777-0454.

Approved By:



Janet Stewart, Section Chief
Bureau of Coastal Permitting
Watershed & Land Management

- c: Municipal Clerk, North Wildwood City
Municipal Construction Official, North Wildwood City
Agent (original) – Junetta Dix

Scott Jett

From: Junetta Dix <jdix@actengineers.com>
Sent: Wednesday, June 1, 2022 1:45 PM
To: Janet.Stewart@dep.nj.gov; BEACHCREEKMARINA@RUBICONCOMPANIES.NET; SJETT@NORTHWILDWOOD.COM
Cc: becky.mazzei@dep.nj.gov; pcocoziello rubiconcompanies.net
Subject: RE: LU eSubmission Final Decision... PI #:0507-02-0003.2 - BEACH CREEK MARINA INC - LUP210001

Importance: High

Becky - Thanks so much! Just two clarifications please on the project descriptions for accuracy and to match the approved plans. Please see proposed bold underlined additions:

Phase I - Renovate the existing marina Bay Towers (aka Ocean Bay Vistas) to be an 8-story + **bi-level penthouse** residential/commercial building....

Phase II - Construct a new **18-story residential/commercial** building (Ocean Bay Spies)

Can you please revise and resend? Thanks again for all your help.

Best Regards,

Junetta

Junetta N. Dix
Director, Environmental Services
ACT Engineers, Inc. SBE
320 S. Shore Road, Suite D
Marmora, NJ 08223
Office: (609) 918-0200 Ext: 287
Mobile:(609) 839-8571



www.actengineers.com



Follow ACT on Twitter

-----Original Message-----

From: Janet.Stewart@dep.nj.gov <Janet.Stewart@dep.nj.gov>
Sent: Wednesday, June 1, 2022 1:19 PM
To: Junetta Dix <jdix@actengineers.com>; BEACHCREEKMARINA@RUBICONCOMPANIES.NET; SJETT@NORTHWILDWOOD.COM

Cc: becky.mazzei@dep.nj.gov

Subject: LU eSubmission Final Decision... PI #:0507-02-0003.2 - BEACH CREEK MARINA INC - LUP210001

PROGRAM INTEREST ID: 0507-02-0003.2

PROJECT NAME: BEACH CREEK MARINA INC

ACTIVITY NUMBER: LUP210001

DO NOT REPLY TO THIS EMAIL

Attached you will find a copy of your approved Land Use permit.

You must have a PDF file reader to open.

Please print and save a copy of your Land Use permit for your records.

If you are unable to retrieve the attached file(s), or have any questions, please contact: Becky Mazzei, Becky.Mazzei@dep.nj.gov or by phone at (609)777-0454.

Scott Jett

From: Mazzei, Becky [DEP] <Becky.Mazzei@dep.nj.gov>
Sent: Wednesday, June 1, 2022 1:51 PM
To: Junetta Dix; Stewart, Janet [DEP]; BEACHCREEKMARINA@RUBICONCOMPANIES.NET; SJETT@NORTHWILDWOOD.COM
Cc: pcocoziello rubiconcompanies.net
Subject: RE: LU eSubmission Final Decision... PI #:0507-02-0003.2 - BEACH CREEK MARINA INC - LUP210001

Sorry about that – it says 11 stories in the Compliance Statement, so I just copied and pasted that. I see now that was just for a portion of the building, and not the total building height. I will prepare a correction letter.

From: Junetta Dix <jdix@actengineers.com>
Sent: Wednesday, June 1, 2022 1:45 PM
To: Stewart, Janet [DEP] <Janet.Stewart@dep.nj.gov>; BEACHCREEKMARINA@RUBICONCOMPANIES.NET; SJETT@NORTHWILDWOOD.COM
Cc: Mazzei, Becky [DEP] <Becky.Mazzei@dep.nj.gov>; pcocoziello rubiconcompanies.net <pcocoziello@rubiconcompanies.net>
Subject: [EXTERNAL] RE: LU eSubmission Final Decision... PI #:0507-02-0003.2 - BEACH CREEK MARINA INC - LUP210001
Importance: High

Becky - Thanks so much! Just two clarifications please on the project descriptions for accuracy and to match the approved plans. Please see proposed bold underlined additions:

Phase I - Renovate the existing marina Bay Towers (aka Ocean Bay Vistas) to be an 8-story + **bi-level penthouse** residential/commercial building....

Phase II - Construct a new **18**-story residential/**commercial** building (Ocean Bay Spies)

Can you please revise and resend? Thanks again for all your help.

Best Regards,

Junetta

Junetta N. Dix
Director, Environmental Services
ACT Engineers, Inc. SBE
320 S. Shore Road, Suite D
Marmora, NJ 08223
Office: (609) 918-0200 Ext: 287
Mobile: (609) 839-8571



www.actengineers.com



Follow ACT on Twitter

-----Original Message-----

From: Janet.Stewart@dep.nj.gov <Janet.Stewart@dep.nj.gov>

Sent: Wednesday, June 1, 2022 1:19 PM

To: Junetta Dix <jdix@actengineers.com>; BEACHCREEKMARINA@RUBICONCOMPANIES.NET;
SJETT@NORTHWILDWOOD.COM

Cc: becky.mazzei@dep.nj.gov

Subject: LU eSubmission Final Decision... PI #:0507-02-0003.2 - BEACH CREEK MARINA INC - LUP210001

PROGRAM INTEREST ID: 0507-02-0003.2

PROJECT NAME: BEACH CREEK MARINA INC

ACTIVITY NUMBER: LUP210001

DO NOT REPLY TO THIS EMAIL

Attached you will find a copy of your approved Land Use permit.

You must have a PDF file reader to open.

Please print and save a copy of your Land Use permit for your records.

If you are unable to retrieve the attached file(s), or have any questions, please contact: Becky Mazzei,
Becky.Mazzei@dep.nj.gov or by phone at (609)777-0454.

Scott Jett

From: Junetta Dix <jdix@actengineers.com>
Sent: Wednesday, June 1, 2022 1:56 PM
To: Mazzei, Becky [DEP]; Stewart, Janet [DEP];
BEACHCREEKMARINA@RUBICONCOMPANIES.NET; SJETT@NORTHWILDWOOD.COM
Cc: pcocoziello rubiconcompanies.net
Subject: RE: LU eSubmission Final Decision... PI #:0507-02-0003.2 - BEACH CREEK MARINA INC - LUP210001

Thanks Becky! Sorry about that – yes, Paul and I went back and read my report compared with architectural drawings (which ARE referenced in the permit) and it was written sloppily.

Junetta

From: Mazzei, Becky [DEP] <Becky.Mazzei@dep.nj.gov>
Sent: Wednesday, June 1, 2022 1:51 PM
To: Junetta Dix <jdix@actengineers.com>; Stewart, Janet [DEP] <Janet.Stewart@dep.nj.gov>;
BEACHCREEKMARINA@RUBICONCOMPANIES.NET; SJETT@NORTHWILDWOOD.COM
Cc: pcocoziello rubiconcompanies.net <pcocoziello@rubiconcompanies.net>
Subject: RE: LU eSubmission Final Decision... PI #:0507-02-0003.2 - BEACH CREEK MARINA INC - LUP210001

Sorry about that – it says 11 stories in the Compliance Statement, so I just copied and pasted that. I see now that was just for a portion of the building, and not the total building height. I will prepare a correction letter.

From: Junetta Dix <jdix@actengineers.com>
Sent: Wednesday, June 1, 2022 1:45 PM
To: Stewart, Janet [DEP] <Janet.Stewart@dep.nj.gov>; BEACHCREEKMARINA@RUBICONCOMPANIES.NET;
SJETT@NORTHWILDWOOD.COM
Cc: Mazzei, Becky [DEP] <Becky.Mazzei@dep.nj.gov>; pcocoziello rubiconcompanies.net
<pcocoziello@rubiconcompanies.net>
Subject: [EXTERNAL] RE: LU eSubmission Final Decision... PI #:0507-02-0003.2 - BEACH CREEK MARINA INC - LUP210001
Importance: High

Becky - Thanks so much! Just two clarifications please on the project descriptions for accuracy and to match the approved plans. Please see proposed bold underlined additions:

Phase I - Renovate the existing marina Bay Towers (aka Ocean Bay Vistas) to be an 8-story **+ bi-level penthouse** residential/commercial building....

Phase II - Construct a new **18**-story residential/**commercial** building (Ocean Bay Spies)

Can you please revise and resend? Thanks again for all your help.

Best Regards,

Junetta

Junetta N. Dix
Director, Environmental Services

ACT Engineers, Inc. SBE
320 S. Shore Road, Suite D
Marmora, NJ 08223
Office: (609) 918-0200 Ext: 287
Mobile: (609) 839-8571



www.actengineers.com



Follow ACT on Twitter

-----Original Message-----

From: Janet.Stewart@dep.nj.gov <Janet.Stewart@dep.nj.gov>

Sent: Wednesday, June 1, 2022 1:19 PM

To: Junetta Dix <jdix@actengineers.com>; BEACHCREEKMARINA@RUBICONCOMPANIES.NET;
SJETT@NORTHWILDWOOD.COM

Cc: becky.mazzei@dep.nj.gov

Subject: LU eSubmission Final Decision... PI #:0507-02-0003.2 - BEACH CREEK MARINA INC - LUP210001

PROGRAM INTEREST ID: 0507-02-0003.2

PROJECT NAME: BEACH CREEK MARINA INC

ACTIVITY NUMBER: LUP210001

DO NOT REPLY TO THIS EMAIL

Attached you will find a copy of your approved Land Use permit.

You must have a PDF file reader to open.

Please print and save a copy of your Land Use permit for your records.

If you are unable to retrieve the attached file(s), or have any questions, please contact: Becky Mazzei,
Becky.Mazzei@dep.nj.gov or by phone at (609)777-0454.

Scott Jett

From: pcocoziello rubiconcompanies.net <pcocoziello@rubiconcompanies.net>
Sent: Wednesday, June 1, 2022 2:02 PM
To: Junetta Dix; Mazzei, Becky [DEP]; Stewart, Janet [DEP];
BEACHCREEKMARINA@RUBICONCOMPANIES.NET; SJETT@NORTHWILDWOOD.COM
Subject: RE: LU eSubmission Final Decision... PI #:0507-02-0003.2 - BEACH CREEK MARINA INC - LUP210001

Becky,

Thank you for the extra effort! With those 2 corrections, the Permit will match the plans and avoid confusion or ambiguity.

Sincerely,

Paul Coccoziello
President
Beach Creek Marina, Inc.

----- Original message -----

From: Junetta Dix <jdix@actengineers.com>
Date: 6/1/22 1:56 PM (GMT-05:00)
To: "Mazzei, Becky [DEP]" <Becky.Mazzei@dep.nj.gov>, "Stewart, Janet [DEP]" <Janet.Stewart@dep.nj.gov>, BEACHCREEKMARINA@RUBICONCOMPANIES.NET, SJETT@NORTHWILDWOOD.COM
Cc: "pcocoziello rubiconcompanies.net" <pcocoziello@rubiconcompanies.net>
Subject: RE: LU eSubmission Final Decision... PI #:0507-02-0003.2 - BEACH CREEK MARINA INC - LUP210001

Thanks Becky! Sorry about that – yes, Paul and I went back and read my report compared with architectural drawings (which ARE referenced in the permit) and it was written sloppily.

Junetta

From: Mazzei, Becky [DEP] <Becky.Mazzei@dep.nj.gov>
Sent: Wednesday, June 1, 2022 1:51 PM
To: Junetta Dix <jdix@actengineers.com>; Stewart, Janet [DEP] <Janet.Stewart@dep.nj.gov>; BEACHCREEKMARINA@RUBICONCOMPANIES.NET; SJETT@NORTHWILDWOOD.COM
Cc: pcocoziello rubiconcompanies.net <pcocoziello@rubiconcompanies.net>
Subject: RE: LU eSubmission Final Decision... PI #:0507-02-0003.2 - BEACH CREEK MARINA INC - LUP210001

Sorry about that – it says 11 stories in the Compliance Statement, so I just copied and pasted that. I see now that was just for a portion of the building, and not the total building height. I will prepare a correction letter.

From: Junetta Dix <jdix@actengineers.com>
Sent: Wednesday, June 1, 2022 1:45 PM
To: Stewart, Janet [DEP] <Janet.Stewart@dep.nj.gov>; BEACHCREEKMARINA@RUBICONCOMPANIES.NET;

SJETT@NORTHWILDWOOD.COM

Cc: Mazzei, Becky [DEP] <Becky.Mazzei@dep.nj.gov>; pcocoziello rubiconcompanies.net
<pcocoziello@rubiconcompanies.net>

Subject: [EXTERNAL] RE: LU eSubmission Final Decision... PI #:0507-02-0003.2 - BEACH CREEK MARINA INC - LUP210001

Importance: High

Becky - Thanks so much! Just two clarifications please on the project descriptions for accuracy and to match the approved plans. Please see proposed bold underlined additions:

Phase I - Renovate the existing marina Bay Towers (aka Ocean Bay Vistas) to be an 8-story **+ bi-level penthouse** residential/commercial building....

Phase II - Construct a new **18-story residential/commercial** building (Ocean Bay Spies)

Can you please revise and resend? Thanks again for all your help.

Best Regards,

Junetta

Junetta N. Dix

Director, Environmental Services

ACT Engineers, Inc. SBE

320 S. Shore Road, Suite D

Marmora, NJ 08223

Office: (609) 918-0200 Ext: 287

Mobile:(609) 839-8571



www.actengineers.com



Follow ACT on Twitter

-----Original Message-----

From: Janet.Stewart@dep.nj.gov <Janet.Stewart@dep.nj.gov>

Sent: Wednesday, June 1, 2022 1:19 PM

To: Junetta Dix <jdix@actengineers.com>; BEACHCREEKMARINA@RUBICONCOMPANIES.NET;

SJETT@NORTHWILDWOOD.COM

Cc: becky.mazzei@dep.nj.gov

Subject: LU eSubmission Final Decision... PI #:0507-02-0003.2 - BEACH CREEK MARINA INC - LUP210001

PROGRAM INTEREST ID: 0507-02-0003.2

PROJECT NAME: BEACH CREEK MARINA INC

ACTIVITY NUMBER: LUP210001

DO NOT REPLY TO THIS EMAIL

Attached you will find a copy of your approved Land Use permit.

You must have a PDF file reader to open.

Please print and save a copy of your Land Use permit for your records.

If you are unable to retrieve the attached file(s), or have any questions, please contact: Becky Mazzei, Becky.Mazzei@dep.nj.gov or by phone at (609)777-0454.

Scott Jett

From: Junetta Dix <jdix@actengineers.com>
Sent: Wednesday, June 1, 2022 2:13 PM
To: Mazzei, Becky [DEP]; Stewart, Janet [DEP]; SJETT@NORTHWILDWOOD.COM
Cc: pcocoziello rubiconcompanies.net
Subject: RE: LU eSubmission Final Decision... PI #:0507-02-0003.2 - BEACH CREEK MARINA INC - LUP210001

Thanks again Becky! Can you please confirm the correction letter will have a digital signature so I can record it as an original?

Junetta

From: Mazzei, Becky [DEP] <Becky.Mazzei@dep.nj.gov>
Sent: Wednesday, June 1, 2022 1:51 PM
To: Junetta Dix <jdix@actengineers.com>; Stewart, Janet [DEP] <Janet.Stewart@dep.nj.gov>; BEACHCREEKMARINA@RUBICONCOMPANIES.NET; SJETT@NORTHWILDWOOD.COM
Cc: pcocoziello rubiconcompanies.net <pcocoziello@rubiconcompanies.net>
Subject: RE: LU eSubmission Final Decision... PI #:0507-02-0003.2 - BEACH CREEK MARINA INC - LUP210001

Sorry about that – it says 11 stories in the Compliance Statement, so I just copied and pasted that. I see now that was just for a portion of the building, and not the total building height. I will prepare a correction letter.

From: Junetta Dix <jdix@actengineers.com>
Sent: Wednesday, June 1, 2022 1:45 PM
To: Stewart, Janet [DEP] <Janet.Stewart@dep.nj.gov>; BEACHCREEKMARINA@RUBICONCOMPANIES.NET; SJETT@NORTHWILDWOOD.COM
Cc: Mazzei, Becky [DEP] <Becky.Mazzei@dep.nj.gov>; pcocoziello rubiconcompanies.net <pcocoziello@rubiconcompanies.net>
Subject: [EXTERNAL] RE: LU eSubmission Final Decision... PI #:0507-02-0003.2 - BEACH CREEK MARINA INC - LUP210001
Importance: High

Becky - Thanks so much! Just two clarifications please on the project descriptions for accuracy and to match the approved plans. Please see proposed bold underlined additions:

Phase I - Renovate the existing marina Bay Towers (aka Ocean Bay Vistas) to be an 8-story + **bi-level penthouse** residential/commercial building....

Phase II - Construct a new **18-story residential/commercial** building (Ocean Bay Spies)

Can you please revise and resend? Thanks again for all your help.

Best Regards,

Junetta

Junetta N. Dix
Director, Environmental Services
ACT Engineers, Inc. SBE

320 S. Shore Road, Suite D
Marmora, NJ 08223
Office: (609) 918-0200 Ext: 287
Mobile: (609) 839-8571



www.actengineers.com



Follow ACT on Twitter

-----Original Message-----

From: Janet.Stewart@dep.nj.gov <Janet.Stewart@dep.nj.gov>

Sent: Wednesday, June 1, 2022 1:19 PM

To: Junetta Dix <jdix@actengineers.com>; BEACHCREEKMARINA@RUBICONCOMPANIES.NET;
SJETT@NORTHWILDWOOD.COM

Cc: becky.mazzei@dep.nj.gov

Subject: LU eSubmission Final Decision... PI #:0507-02-0003.2 - BEACH CREEK MARINA INC - LUP210001

PROGRAM INTEREST ID: 0507-02-0003.2

PROJECT NAME: BEACH CREEK MARINA INC

ACTIVITY NUMBER: LUP210001

DO NOT REPLY TO THIS EMAIL

Attached you will find a copy of your approved Land Use permit.

You must have a PDF file reader to open.

Please print and save a copy of your Land Use permit for your records.

If you are unable to retrieve the attached file(s), or have any questions, please contact: Becky Mazzei,
Becky.Mazzei@dep.nj.gov or by phone at (609)777-0454.

Scott Jett

From: Nanneman, Emily [DEP] <Emily.Nanneman@dep.nj.gov>
Sent: Wednesday, June 8, 2022 5:15 PM
To: Nanneman, Emily [DEP]
Cc: Joann Gemenden.org
Subject: Information on 2022 NJ Clean Communities Awards

Dear Mayors and Municipal Officials,

Now that the 2022 NJ Clean Communities awards have been announced, the NJCCC and NJDEP want to provide coordinators and elected officials with a brief overview of what activities are permissible with Clean Communities grant funds. Clean Communities grants may be used to fund local litter abatement programs such as volunteer litter cleanups including beach, river, and waterway cleanups; litter-related public information and education; adoption and enforcement of anti-littering ordinances; purchase of litter collection equipment and supplies including garbage/recycling containers for public lands, anti-litter signs, and graffiti-removal activities; and up to 25% of your annual grant can be used for stormwater management efforts.

Grant guidelines were amended in 2021 to expand allowable expenditures to include the purchase of reusable bags and to promote New Jersey's single-use plastic law, as well as the purchase of pet waste-stations and water-bottle filling stations on public lands (i.e. parks, ball fields).

The use of funds for non-programmatic purposes is strictly prohibited. Grant funds cannot be used for beautification programs, recycling activities, curbside collection of any items, or cleanups on private property.

If you have questions or need additional information, please refer to the grant guidelines and grant FAQs at <https://www.njclean.org/coordinators/grant-funding>.

Friendly reminder - any town that receives more than \$25,000 is required to do two (2) volunteer cleanup programs each year; towns receiving less than that are required to do at least one volunteer cleanup program. The grant timeline runs from January 2022 through June 30, 2023, approximately 18 months.

Link to grant guidelines only: <https://njclean.org/images/DOCUMENTS/Grant-Guidelines.pdf>

Link to grant FAQs only: <https://njclean.org/images/DOCUMENTS/Frequently-Asked-Questions.pdf>

Please don't hesitate to reach out with any questions.

Best,

Emily Nanneman (she/her/hers)
Program Assistant
NJDEP Office of Local Government Assistance
Email: emily.nanneman@dep.nj.gov
Office: 609-984-0828



**NEW JERSEY
DEPARTMENT OF
ENVIRONMENTAL
PROTECTION**



NOTE: This E-mail is protected by the Electronic Communications Privacy Act, 18 U.S.C. Sections 2510-2521. This E-Mail and its contents, may be Privileged & Confidential due to the Attorney-Client Privilege, Attorney Work Product, and Deliberative Process or under the New Jersey Open Public Records Act. If you are not the intended recipient of this e-mail, please notify the sender, delete it and do not read, act upon, print, disclose, copy, retain or redistribute it.

**CLEAN COMMUNITIES GRANTS
DISTRIBUTION FOR COUNTIES
FY22**

COUNTY	FY 22 DISTRIBUTION
ATLANTIC	\$ 131,162.88
BERGEN	\$ 155,656.82
BURLINGTON	\$ 177,988.99
CAMDEN	\$ 139,678.34
CAPE MAY	\$ 74,495.11
CUMBERLAND	\$ 190,042.18
ESSEX	\$ 75,522.66
GLOUCESTER	\$ 145,797.38
HUDSON	\$ 19,580.22
HUNTERDON	\$ 85,442.54
MERCER	\$ 62,886.36
MIDDLESEX	\$ 110,889.35
MONMOUTH	\$ 133,527.30
MORRIS	\$ 100,624.58
OCEAN	\$ 216,879.20
PASSAIC	\$ 86,750.97
SALEM	\$ 126,562.05
SOMERSET	\$ 87,611.40
SUSSEX	\$ 110,437.80
UNION	\$ 63,419.69
WARREN	\$ 92,151.79
TOTAL	\$ 2,387,107.61

**CLEAN COMMUNITIES GRANTS
DISTRIBUTION FOR MUNICIPALITIES
FY22**

MUNICIPALITY	COUNTY	FY 22	
		DISTRIBUTION	
ABSECON CITY	ATLANTIC	\$	21,213.84
ATLANTIC CITY	ATLANTIC	\$	86,406.35
BRIGANTINE CITY	ATLANTIC	\$	44,537.26
BUENA BORO	ATLANTIC	\$	12,267.36
BUENA VISTA TWP	ATLANTIC	\$	31,740.51
CORBIN CITY	ATLANTIC	\$	4,000.00
EGG HARBOR CITY	ATLANTIC	\$	15,151.90
EGG HARBOR TWP	ATLANTIC	\$	110,690.51
ESTELL MANOR CITY	ATLANTIC	\$	8,768.60
FOLSOM BORO	ATLANTIC	\$	6,517.18
GALLOWAY TWP	ATLANTIC	\$	92,454.55
HAMILTON TWP	ATLANTIC	\$	80,024.50
HAMMONTON TOWN	ATLANTIC	\$	37,865.70
LINWOOD CITY	ATLANTIC	\$	18,373.14
LONGPORT BORO	ATLANTIC	\$	8,367.17
MARGATE CITY	ATLANTIC	\$	32,487.72
MULLICA TWP	ATLANTIC	\$	22,427.83
NORTHFIELD CITY	ATLANTIC	\$	19,516.93
PLEASANTVILLE CITY	ATLANTIC	\$	38,331.40
PORT REPUBLIC CITY	ATLANTIC	\$	4,000.00
SOMERS POINT CITY	ATLANTIC	\$	28,694.14
VENTNOR CITY	ATLANTIC	\$	33,593.05
WEYMOUTH TWP	ATLANTIC	\$	10,540.63
ALLEDALE BORO	BERGEN	\$	13,958.41
ALPINE BORO	BERGEN	\$	6,557.11
BERGENFIELD BORO	BERGEN	\$	43,308.27
BOGOTA BORO	BERGEN	\$	13,278.73
CARLSTADT BORO	BERGEN	\$	13,395.69
CLIFFSIDE PARK BORO	BERGEN	\$	41,215.56
CLOSTER BORO	BERGEN	\$	17,607.78
CRESSKILL BORO	BERGEN	\$	18,343.36
DEMAREST BORO	BERGEN	\$	10,669.18
DUMONT BORO	BERGEN	\$	31,583.46
EAST RUTHERFORD BORO	BERGEN	\$	19,899.99
EDGEWATER BORO	BERGEN	\$	24,745.66
ELMWOOD PARK BORO	BERGEN	\$	35,539.23
EMERSON BORO	BERGEN	\$	15,314.22
ENGLEWOOD CITY	BERGEN	\$	52,126.39
ENGLEWOOD CLIFFS BORO	BERGEN	\$	13,129.57
FAIR LAWN BORO	BERGEN	\$	60,887.40
FAIRVIEW BORO	BERGEN	\$	20,098.42
FORT LEE BORO	BERGEN	\$	71,734.59
FRANKLIN LAKES BORO	BERGEN	\$	31,481.21
GARFIELD CITY	BERGEN	\$	49,873.64
GLEN ROCK BORO	BERGEN	\$	21,569.28
HACKENSACK CITY	BERGEN	\$	79,655.85
HARRINGTON PARK BORO	BERGEN	\$	10,423.00
HASBROUCK HEIGHTS BORO	BERGEN	\$	22,207.29
HAWORTH BORO	BERGEN	\$	8,513.19
HILLSDALE BORO	BERGEN	\$	20,971.00
HO-HO-KUS BORO	BERGEN	\$	9,502.59

MUNICIPALITY	COUNTY	FY 22 DISTRIBUTION
LEONIA BORO	BERGEN	\$ 15,859.89
LITTLE FERRY BORO	BERGEN	\$ 18,292.11
LODI BORO	BERGEN	\$ 40,989.86
LYNDHURST TWP	BERGEN	\$ 39,491.20
MAHWAH TWP	BERGEN	\$ 52,628.74
MAYWOOD BORO	BERGEN	\$ 17,349.83
MIDLAND PARK BORO	BERGEN	\$ 14,518.39
MONTVALE BORO	BERGEN	\$ 19,016.77
MOONACHIE BORO	BERGEN	\$ 6,077.31
NEW MILFORD BORO	BERGEN	\$ 30,936.69
NORTH ARLINGTON BORO	BERGEN	\$ 27,796.80
NORTHVALE BORO	BERGEN	\$ 10,308.22
NORWOOD BORO	BERGEN	\$ 11,064.22
OAKLAND BORO	BERGEN	\$ 28,126.19
OLD TAPPAN BORO	BERGEN	\$ 13,429.04
ORADELL BORO	BERGEN	\$ 16,482.98
PALISADES PARK BORO	BERGEN	\$ 29,937.60
PARAMUS BORO	BERGEN	\$ 50,347.58
PARK RIDGE BORO	BERGEN	\$ 18,858.90
RAMSEY BORO	BERGEN	\$ 30,823.95
RIDGEFIELD BORO	BERGEN	\$ 18,651.67
RIDGEFIELD PARK VILLAGE	BERGEN	\$ 22,053.44
RIDGEWOOD VILLAGE	BERGEN	\$ 47,758.99
RIVER EDGE BORO	BERGEN	\$ 21,082.33
RIVER VALE TWP	BERGEN	\$ 20,927.54
ROCHELLE PARK TWP	BERGEN	\$ 10,361.66
RUTHERFORD BORO	BERGEN	\$ 32,388.32
SADDLE BROOK TWP	BERGEN	\$ 25,612.47
SADDLE RIVER BORO	BERGEN	\$ 11,298.65
SOUTH HACKENSACK TWP	BERGEN	\$ 5,084.92
TEANECK TWP	BERGEN	\$ 71,491.80
TENAFLY BORO	BERGEN	\$ 29,984.76
UPPER SADDLE RIVER BORO	BERGEN	\$ 21,611.81
WALDWICK BORO	BERGEN	\$ 19,592.59
WALLINGTON BORO	BERGEN	\$ 20,161.60
WASHINGTON TWP	BERGEN	\$ 19,311.55
WESTWOOD BORO	BERGEN	\$ 22,681.89
WOODCLIFF LAKE BORO	BERGEN	\$ 15,810.96
WOOD-RIDGE BORO	BERGEN	\$ 16,977.56
WYCKOFF TWP	BERGEN	\$ 37,526.60
BASS RIVER TWP	BURLINGTON	\$ 7,634.42
BEVERLY CITY	BURLINGTON	\$ 6,139.46
BORDENTOWN CITY	BURLINGTON	\$ 8,862.75
BORDENTOWN TWP	BURLINGTON	\$ 24,901.63
BURLINGTON CITY	BURLINGTON	\$ 23,164.12
BURLINGTON TWP	BURLINGTON	\$ 46,881.28
CHESTERFIELD TWP	BURLINGTON	\$ 17,218.89
CINNAMINSON TWP	BURLINGTON	\$ 38,362.16
DELANCO TWP	BURLINGTON	\$ 10,428.42
DELRAN TWP	BURLINGTON	\$ 34,401.51
EASTAMPTON TWP	BURLINGTON	\$ 13,034.37
EDGEWATER PARK TWP	BURLINGTON	\$ 17,817.60
EVESHAM TWP	BURLINGTON	\$ 101,924.41
FIELDSBORO BORO	BURLINGTON	\$ 4,000.00
FLORENCE TWP	BURLINGTON	\$ 29,401.38

MUNICIPALITY	COUNTY	FY 22 DISTRIBUTION
HAINESPORT TWP	BURLINGTON	\$ 15,220.98
LUMBERTON TWP	BURLINGTON	\$ 27,097.57
MANSFIELD TWP	BURLINGTON	\$ 20,572.16
MAPLE SHADE TWP	BURLINGTON	\$ 40,092.66
MEDFORD LAKES BORO	BURLINGTON	\$ 11,445.13
MEDFORD TWP	BURLINGTON	\$ 70,165.36
MOORESTOWN TWP	BURLINGTON	\$ 49,857.53
MOUNT HOLLY TWP	BURLINGTON	\$ 20,395.21
MOUNT LAUREL TWP	BURLINGTON	\$ 91,585.99
NEW HANOVER TWP	BURLINGTON	\$ 7,771.01
NORTH HANOVER TWP	BURLINGTON	\$ 15,408.64
PALMYRA BORO	BURLINGTON	\$ 16,616.74
PEMBERTON BORO	BURLINGTON	\$ 4,000.00
PEMBERTON TWP	BURLINGTON	\$ 74,114.66
RIVERSIDE TWP	BURLINGTON	\$ 15,987.99
RIVERTON BORO	BURLINGTON	\$ 6,553.59
SHAMONG TWP	BURLINGTON	\$ 20,594.30
SOUTHAMPTON TWP	BURLINGTON	\$ 34,359.37
SPRINGFIELD TWP	BURLINGTON	\$ 12,324.00
TABERNACLE TWP	BURLINGTON	\$ 26,284.78
WASHINGTON TWP	BURLINGTON	\$ 8,335.64
WESTAMPTON TWP	BURLINGTON	\$ 18,488.16
WILLINGBORO TWP	BURLINGTON	\$ 64,903.57
WOODLAND TWP	BURLINGTON	\$ 12,763.15
WRIGHTSTOWN BORO	BURLINGTON	\$ 4,000.00
AUDUBON BORO	CAMDEN	\$ 17,527.52
AUDUBON PARK BORO	CAMDEN	\$ 4,000.00
BARRINGTON BORO	CAMDEN	\$ 15,267.26
BELLMAWR BORO	CAMDEN	\$ 24,366.49
BERLIN BORO	CAMDEN	\$ 16,304.77
BERLIN TWP	CAMDEN	\$ 14,400.10
BROOKLAWN BORO	CAMDEN	\$ 4,065.38
CAMDEN CITY	CAMDEN	\$ 123,484.53
CHERRY HILL TWP	CAMDEN	\$ 155,560.83
CHESILHURST BORO	CAMDEN	\$ 5,566.89
CLEMENTON BORO	CAMDEN	\$ 11,354.45
COLLINGSWOOD BORO	CAMDEN	\$ 29,510.12
GIBBSBORO BORO	CAMDEN	\$ 5,160.55
GLOUCESTER CITY	CAMDEN	\$ 21,675.33
GLOUCESTER TWP	CAMDEN	\$ 129,188.80
HADDON HEIGHTS BORO	CAMDEN	\$ 15,406.01
HADDON TWP	CAMDEN	\$ 32,067.01
HADDONFIELD BORO	CAMDEN	\$ 24,214.33
HI-NELLA BORO	CAMDEN	\$ 4,000.00
LAUREL SPRINGS BORO	CAMDEN	\$ 4,634.51
LAWN SIDE BORO	CAMDEN	\$ 6,572.67
LINDENWOLD BORO	CAMDEN	\$ 38,708.07
MAGNOLIA BORO	CAMDEN	\$ 9,253.40
MERCHANTVILLE BORO	CAMDEN	\$ 7,459.08
MOUNT EPHRAIM BORO	CAMDEN	\$ 9,690.37
OAKLYN BORO	CAMDEN	\$ 7,745.05
PENNSAUKEN TWP	CAMDEN	\$ 70,700.04
PINE HILL BORO	CAMDEN	\$ 20,786.69
RUNNEMEDE BORO	CAMDEN	\$ 17,484.29
SOMERDALE BORO	CAMDEN	\$ 12,522.80

MUNICIPALITY	COUNTY	FY 22 DISTRIBUTION
STRATFORD BORO	CAMDEN	\$ 14,239.22
VOORHEES TWP	CAMDEN	\$ 64,455.17
WATERFORD TWP	CAMDEN	\$ 27,351.24
WINSLOW TWP	CAMDEN	\$ 87,634.58
WOODLYNNE BORO	CAMDEN	\$ 4,453.53
AVALON BORO	CAPE MAY	\$ 26,831.28
CAPE MAY CITY	CAPE MAY	\$ 19,415.66
CAPE MAY POINT BORO	CAPE MAY	\$ 4,000.00
DENNIS TWP	CAPE MAY	\$ 22,639.30
LOWER TWP	CAPE MAY	\$ 81,632.54
MIDDLE TWP	CAPE MAY	\$ 57,508.57
NORTH WILDWOOD CITY	CAPE MAY	\$ 36,682.65
OCEAN CITY	CAPE MAY	\$ 94,127.84
SEA ISLE CITY	CAPE MAY	\$ 28,955.81
STONE HARBOR BORO	CAPE MAY	\$ 15,459.70
UPPER TWP	CAPE MAY	\$ 36,968.52
WEST CAPE MAY BORO	CAPE MAY	\$ 5,661.46
WEST WILDWOOD BORO	CAPE MAY	\$ 4,000.00
WILDWOOD CITY	CAPE MAY	\$ 28,932.12
WILDWOOD CREST BORO	CAPE MAY	\$ 24,788.52
WOODBINE BORO	CAPE MAY	\$ 8,021.54
BRIDGETON CITY	CUMBERLAND	\$ 34,850.91
COMMERCIAL TWP	CUMBERLAND	\$ 17,447.61
DEERFIELD TWP	CUMBERLAND	\$ 6,338.80
DOWNE TWP	CUMBERLAND	\$ 8,270.59
FAIRFIELD TWP	CUMBERLAND	\$ 13,836.49
GREENWICH TWP	CUMBERLAND	\$ 4,000.00
HOPEWELL TWP	CUMBERLAND	\$ 12,334.24
LAWRENCE TWP	CUMBERLAND	\$ 13,339.23
MAURICE RIVER TWP	CUMBERLAND	\$ 15,345.18
MILLVILLE CITY	CUMBERLAND	\$ 65,725.11
SHILOH BORO	CUMBERLAND	\$ 4,000.00
STOW CREEK TWP	CUMBERLAND	\$ 4,443.54
UPPER DEERFIELD TWP	CUMBERLAND	\$ 17,896.49
VINELAND CITY	CUMBERLAND	\$ 136,630.19
BELLEVILLE TWP	ESSEX	\$ 61,470.44
BLOOMFIELD TWP	ESSEX	\$ 87,732.89
CALDWELL BORO	ESSEX	\$ 15,267.62
CEDAR GROVE TWP	ESSEX	\$ 24,485.82
EAST ORANGE CITY	ESSEX	\$ 113,991.47
ESSEX FELS TWP	ESSEX	\$ 6,350.93
FAIRFIELD TWP	ESSEX	\$ 19,106.56
GLEN RIDGE BORO	ESSEX	\$ 12,720.81
IRVINGTON TWP	ESSEX	\$ 92,958.51
LIVINGSTON TWP	ESSEX	\$ 60,671.54
MAPLEWOOD TWP	ESSEX	\$ 42,914.77
MILLBURN TWP	ESSEX	\$ 42,951.84
MONTCLAIR TWP	ESSEX	\$ 73,165.47
NEWARK CITY	ESSEX	\$ 453,723.62
NORTH CALDWELL BORO	ESSEX	\$ 14,728.22
NUTLEY TWP	ESSEX	\$ 53,204.68
ORANGE CITY	ESSEX	\$ 52,465.79
ROSELAND BORO	ESSEX	\$ 11,748.53
SOUTH ORANGE VILLAGE TWP	ESSEX	\$ 30,701.48
VERONA TWP	ESSEX	\$ 27,445.90

MUNICIPALITY	COUNTY	FY 22 DISTRIBUTION
WEST CALDWELL TWP	ESSEX	\$ 22,295.07
WEST ORANGE TWP	ESSEX	\$ 81,567.89
CLAYTON BORO	GLOUCESTER	\$ 19,038.66
DEPTFORD TWP	GLOUCESTER	\$ 66,331.05
EAST GREENWICH TWP	GLOUCESTER	\$ 25,014.03
ELK TWP	GLOUCESTER	\$ 12,187.88
FRANKLIN TWP	GLOUCESTER	\$ 49,640.43
GLASSBORO BORO	GLOUCESTER	\$ 39,879.16
GREENWICH TWP	GLOUCESTER	\$ 12,437.16
HARRISON TWP	GLOUCESTER	\$ 28,803.85
LOGAN TWP	GLOUCESTER	\$ 15,739.67
MANTUA TWP	GLOUCESTER	\$ 33,253.37
MONROE TWP	GLOUCESTER	\$ 79,283.57
NATIONAL PARK BORO	GLOUCESTER	\$ 6,898.29
NEWFIELD BORO	GLOUCESTER	\$ 4,615.87
PAULSBORO BORO	GLOUCESTER	\$ 13,978.75
PITMAN BORO	GLOUCESTER	\$ 19,058.02
SOUTH HARRISON TWP	GLOUCESTER	\$ 9,222.66
SWEDESBORO BORO	GLOUCESTER	\$ 5,211.18
WASHINGTON TWP	GLOUCESTER	\$ 96,600.42
WENONAH BORO	GLOUCESTER	\$ 6,197.06
WEST DEPTFORD TWP	GLOUCESTER	\$ 46,908.96
WESTVILLE BORO	GLOUCESTER	\$ 9,314.88
WOODBURY CITY	GLOUCESTER	\$ 21,578.21
WOODBURY HEIGHTS BORO	GLOUCESTER	\$ 7,357.62
WOOLWICH TWP	GLOUCESTER	\$ 27,108.49
BAYONNE CITY	HUDSON	\$ 111,904.80
EAST NEWARK BORO	HUDSON	\$ 4,000.00
GUTTENBERG TOWN	HUDSON	\$ 17,311.63
HARRISON TOWN	HUDSON	\$ 30,991.44
HOBOKEN CITY	HUDSON	\$ 101,590.77
JERSEY CITY	HUDSON	\$ 462,879.13
KEARNY TOWN	HUDSON	\$ 60,933.35
NORTH BERGEN TWP	HUDSON	\$ 91,743.29
SECAUCUS TOWN	HUDSON	\$ 38,272.34
UNION CITY	HUDSON	\$ 93,038.49
WEEHAWKEN TWP	HUDSON	\$ 32,146.96
WEST NEW YORK TOWN	HUDSON	\$ 74,518.35
ALEXANDRIA TWP	HUNTERDON	\$ 18,859.43
BETHLEHEM TWP	HUNTERDON	\$ 14,937.72
BLOOMSBURY BORO	HUNTERDON	\$ 4,000.00
CALIFON BORO	HUNTERDON	\$ 4,000.00
CLINTON TOWN	HUNTERDON	\$ 5,827.22
CLINTON TWP	HUNTERDON	\$ 37,568.03
DELAWARE TWP	HUNTERDON	\$ 23,509.84
EAST AMWELL TWP	HUNTERDON	\$ 15,988.04
FLEMINGTON BORO	HUNTERDON	\$ 9,111.44
FRANKLIN TWP	HUNTERDON	\$ 12,344.46
FRENCHTOWN BORO	HUNTERDON	\$ 4,133.64
GLEN GARDNER BORO	HUNTERDON	\$ 4,589.28
HAMPTON BORO	HUNTERDON	\$ 4,000.00
HIGH BRIDGE BORO	HUNTERDON	\$ 9,515.37
HOLLAND TWP	HUNTERDON	\$ 18,022.83
KINGWOOD TWP	HUNTERDON	\$ 19,176.24
LAMBERTVILLE CITY	HUNTERDON	\$ 10,454.69

MUNICIPALITY	COUNTY	FY 22 DISTRIBUTION
LEBANON BORO	HUNTERDON	\$ 4,000.00
LEBANON TWP	HUNTERDON	\$ 27,456.77
MILFORD BORO	HUNTERDON	\$ 4,000.00
RARITAN TWP	HUNTERDON	\$ 68,846.44
READINGTON TWP	HUNTERDON	\$ 57,066.87
STOCKTON BORO	HUNTERDON	\$ 4,000.00
TEWKSBURY TWP	HUNTERDON	\$ 28,092.31
UNION TWP	HUNTERDON	\$ 17,141.35
WEST AMWELL TWP	HUNTERDON	\$ 12,936.84
EAST WINDSOR TWP	MERCER	\$ 54,339.83
EWING TWP	MERCER	\$ 76,728.02
HAMILTON TWP	MERCER	\$ 194,686.76
HIGHTSTOWN BORO	MERCER	\$ 10,165.55
HOPEWELL BORO	MERCER	\$ 4,497.64
HOPEWELL TWP	MERCER	\$ 56,461.77
LAWRENCE TWP	MERCER	\$ 66,780.19
PENNINGTON BORO	MERCER	\$ 5,698.06
PRINCETON	MERCER	\$ 62,396.94
TRENTON CITY	MERCER	\$ 145,143.29
ROBBINSVILLE TWP	MERCER	\$ 36,644.16
WEST WINDSOR TWP	MERCER	\$ 64,384.68
CARTERET BORO	MIDDLESEX	\$ 40,929.70
CRANBURY TWP	MIDDLESEX	\$ 11,722.11
DUNELLEN BORO	MIDDLESEX	\$ 12,081.36
EAST BRUNSWICK TWP	MIDDLESEX	\$ 100,703.84
EDISON TWP	MIDDLESEX	\$ 184,810.42
HELMETTA BORO	MIDDLESEX	\$ 5,121.99
HIGHLAND PARK BORO	MIDDLESEX	\$ 27,885.90
JAMESBURG BORO	MIDDLESEX	\$ 9,809.03
METUCHEN BORO	MIDDLESEX	\$ 28,925.24
MIDDLESEX BORO	MIDDLESEX	\$ 29,107.73
MILLTOWN BORO	MIDDLESEX	\$ 14,424.82
MONROE TWP	MIDDLESEX	\$ 105,240.47
NEW BRUNSWICK CITY	MIDDLESEX	\$ 69,606.84
NORTH BRUNSWICK TWP	MIDDLESEX	\$ 68,506.81
OLD BRIDGE TWP	MIDDLESEX	\$ 124,018.76
FIFTH AMBOY CITY	MIDDLESEX	\$ 71,074.62
PISCATAWAY TWP	MIDDLESEX	\$ 103,344.74
PLAINSBORO TWP	MIDDLESEX	\$ 46,439.31
SAYREVILLE BORO	MIDDLESEX	\$ 81,606.98
SOUTH AMBOY CITY	MIDDLESEX	\$ 16,983.27
SOUTH BRUNSWICK TWP	MIDDLESEX	\$ 89,863.47
SOUTH PLAINFIELD BORO	MIDDLESEX	\$ 49,621.17
SOUTH RIVER BORO	MIDDLESEX	\$ 29,481.07
SPOTSWOOD BORO	MIDDLESEX	\$ 16,814.09
WOODBIDGE TWP	MIDDLESEX	\$ 181,095.24
ABERDEEN TWP	MONMOUTH	\$ 39,248.59
ALLENHURST BORO	MONMOUTH	\$ 4,000.00
ALLENTOWN BORO	MONMOUTH	\$ 4,000.00
ASBURY PARK CITY	MONMOUTH	\$ 34,444.39
ATLANTIC HIGHLANDS BORO	MONMOUTH	\$ 11,812.48
AVON-BY-THE-SEA BORO	MONMOUTH	\$ 6,970.78
BELMAR BORO	MONMOUTH	\$ 18,038.25
BRADLEY BEACH BORO	MONMOUTH	\$ 12,903.70
BRIELLE BORO	MONMOUTH	\$ 12,314.18

MUNICIPALITY	COUNTY	FY 22 DISTRIBUTION
COLTS NECK TWP	MONMOUTH	\$ 36,930.74
DEAL BORO	MONMOUTH	\$ 7,174.36
EATONTOWN BORO	MONMOUTH	\$ 28,718.37
ENGLISHTOWN BORO	MONMOUTH	\$ 4,000.00
FAIR HAVEN BORO	MONMOUTH	\$ 11,884.51
FARMINGDALE BORO	MONMOUTH	\$ 4,000.00
FREEHOLD BORO	MONMOUTH	\$ 20,468.82
FREEHOLD TWP	MONMOUTH	\$ 82,159.03
HAZLET TWP	MONMOUTH	\$ 40,396.96
HIGHLANDS BORO	MONMOUTH	\$ 12,357.61
HOLMDEL TWP	MONMOUTH	\$ 45,410.18
HOWELL TWP	MONMOUTH	\$ 123,522.53
INTERLAKEN BORO	MONMOUTH	\$ 4,000.00
KEANSBURG BORO	MONMOUTH	\$ 20,002.07
KEYPORT BORO	MONMOUTH	\$ 15,416.91
LAKE COMO BORO	MONMOUTH	\$ 4,777.69
LITTLE SILVER BORO	MONMOUTH	\$ 13,744.85
LONG BRANCH CITY	MONMOUTH	\$ 67,107.34
MANALAPAN TWP	MONMOUTH	\$ 87,446.09
MANASQUAN BORO	MONMOUTH	\$ 16,890.41
MARLBORO TWP	MONMOUTH	\$ 95,258.58
MATAWAN BORO	MONMOUTH	\$ 18,674.78
MIDDLETOWN TWP	MONMOUTH	\$ 157,330.66
MILLSTONE TWP	MONMOUTH	\$ 40,646.75
MONMOUTH BEACH BORO	MONMOUTH	\$ 9,840.52
NEPTUNE CITY BORO	MONMOUTH	\$ 10,631.19
NEPTUNE TWP	MONMOUTH	\$ 69,169.02
OCEAN TWP	MONMOUTH	\$ 68,037.67
OCEANPORT BORO	MONMOUTH	\$ 14,137.68
RED BANK BORO	MONMOUTH	\$ 24,237.03
ROOSEVELT BORO	MONMOUTH	\$ 4,000.00
RUMSON BORO	MONMOUTH	\$ 18,290.77
SEA BRIGHT BORO	MONMOUTH	\$ 4,472.16
SEA GIRT BORO	MONMOUTH	\$ 7,801.97
SHREWSBURY BORO	MONMOUTH	\$ 8,986.35
SHREWSBURY TWP	MONMOUTH	\$ 4,000.00
SPRING LAKE BORO	MONMOUTH	\$ 13,137.81
SPRING LAKE HEIGHTS BORO	MONMOUTH	\$ 13,321.58
TINTON FALLS BORO	MONMOUTH	\$ 44,996.48
UNION BEACH BORO	MONMOUTH	\$ 12,388.45
UPPER FREEHOLD TWP	MONMOUTH	\$ 27,795.07
WALL TWP	MONMOUTH	\$ 70,104.84
WEST LONG BRANCH BORO	MONMOUTH	\$ 15,591.63
BOONTON TOWN	MORRIS	\$ 18,320.82
BOONTON TWP	MORRIS	\$ 12,485.97
BUTLER BORO	MORRIS	\$ 16,554.24
CHATHAM BORO	MORRIS	\$ 16,793.84
CHATHAM TWP	MORRIS	\$ 22,548.08
CHESTER BORO	MORRIS	\$ 4,283.27
CHESTER TWP	MORRIS	\$ 29,185.68
DENVILLE TWP	MORRIS	\$ 43,189.05
DOVER TOWN	MORRIS	\$ 27,443.03
EAST HANOVER TWP	MORRIS	\$ 24,692.47
FLORHAM PARK BORO	MORRIS	\$ 24,474.24
HANOVER TWP	MORRIS	\$ 34,653.11

MUNICIPALITY	COUNTY	FY 22 DISTRIBUTION
HARDING TWP	MORRIS	\$ 11,637.72
JEFFERSON TWP	MORRIS	\$ 56,419.75
KINNELON BORO	MORRIS	\$ 22,530.02
LINCOLN PARK BORO	MORRIS	\$ 23,062.15
LONG HILL TWP	MORRIS	\$ 21,888.85
MADISON BORO	MORRIS	\$ 30,437.12
MENDHAM BORO	MORRIS	\$ 11,814.62
MENDHAM TWP	MORRIS	\$ 22,902.56
MINE HILL TWP	MORRIS	\$ 8,792.48
MONTVILLE TWP	MORRIS	\$ 51,734.15
MORRIS PLAINS BORO	MORRIS	\$ 14,018.62
MORRIS TWP	MORRIS	\$ 54,819.17
MORRISTOWN TOWN	MORRIS	\$ 36,539.34
MOUNT ARLINGTON BORO	MORRIS	\$ 13,413.58
MOUNT OLIVE TWP	MORRIS	\$ 67,766.55
MOUNTAIN LAKES BORO	MORRIS	\$ 10,941.33
NETCONG BORO	MORRIS	\$ 6,668.27
PARSIPPANY-TROY HILLS TWP	MORRIS	\$ 113,932.96
PEQUANNOCK TWP	MORRIS	\$ 33,814.17
RANDOLPH TWP	MORRIS	\$ 60,460.54
RIVERDALE BORO	MORRIS	\$ 9,326.48
ROCKAWAY BORO	MORRIS	\$ 13,377.44
ROCKAWAY TWP	MORRIS	\$ 57,195.59
ROXBURY TWP	MORRIS	\$ 54,236.36
VICTORY GARDENS BORO	MORRIS	\$ 4,000.00
WASHINGTON TWP	MORRIS	\$ 53,952.69
WHARTON BORO	MORRIS	\$ 12,824.45
BARNEGAT LIGHT BORO	OCEAN	\$ 5,831.23
BARNEGAT TWP	OCEAN	\$ 54,221.29
BAY HEAD BORO	OCEAN	\$ 5,212.55
BEACH HAVEN BORO	OCEAN	\$ 12,589.83
BEACHWOOD BORO	OCEAN	\$ 23,090.31
BERKELEY TWP	OCEAN	\$ 133,439.68
BRICK TWP	OCEAN	\$ 170,308.53
TOMS RIVER TWP	OCEAN	\$ 227,480.38
EAGLESWOOD TWP	OCEAN	\$ 5,233.17
HARVEY CEDARS BORO	OCEAN	\$ 5,613.34
ISLAND HEIGHTS BORO	OCEAN	\$ 4,583.46
JACKSON TWP	OCEAN	\$ 119,285.95
LACEY TWP	OCEAN	\$ 78,400.32
LAKEHURST BORO	OCEAN	\$ 5,037.80
LAKEWOOD TWP	OCEAN	\$ 145,844.42
LAVALLETTE BORO	OCEAN	\$ 12,418.64
LITTLE EGG HARBOR TWP	OCEAN	\$ 57,785.09
LONG BEACH TWP	OCEAN	\$ 41,491.33
MANCHESTER TWP	OCEAN	\$ 112,263.90
MANTOLOKING BORO	OCEAN	\$ 4,000.00
OCEAN GATE BORO	OCEAN	\$ 4,204.24
OCEAN TWP	OCEAN	\$ 24,026.03
PINE BEACH BORO	OCEAN	\$ 5,754.24
PLUMSTED TWP	OCEAN	\$ 18,817.35
POINT PLEASANT BEACH BORO	OCEAN	\$ 15,431.09
POINT PLEASANT BORO	OCEAN	\$ 42,752.22
SEASIDE HEIGHTS BORO	OCEAN	\$ 10,435.04
SEASIDE PARK BORO	OCEAN	\$ 10,853.30

MUNICIPALITY	COUNTY	FY 22 DISTRIBUTION
SHIP BOTTOM BORO	OCEAN	\$ 9,439.11
SOUTH TOMS RIVER BORO	OCEAN	\$ 5,940.32
STAFFORD TWP	OCEAN	\$ 81,400.45
SURF CITY BORO	OCEAN	\$ 11,554.03
TUCKERTON BORO	OCEAN	\$ 9,710.81
BLOOMINGDALE BORO	PASSAIC	\$ 15,565.32
CLIFTON CITY	PASSAIC	\$ 141,522.35
HALEDON BORO	PASSAIC	\$ 12,775.37
HAWTHORNE BORO	PASSAIC	\$ 36,743.05
LITTLE FALLS TWP	PASSAIC	\$ 21,765.81
NORTH HALEDON BORO	PASSAIC	\$ 17,436.68
PASSAIC CITY	PASSAIC	\$ 81,831.27
PATERSON CITY	PASSAIC	\$ 206,579.63
POMPTON LAKES BORO	PASSAIC	\$ 20,348.66
PROSPECT PARK BORO	PASSAIC	\$ 8,064.06
RINGWOOD BORO	PASSAIC	\$ 32,333.36
TOTOWA BORO	PASSAIC	\$ 20,392.83
WANAQUE BORO	PASSAIC	\$ 21,826.21
WAYNE TWP	PASSAIC	\$ 107,760.47
WEST MILFORD TWP	PASSAIC	\$ 72,394.99
WOODLAND PARK BORO	PASSAIC	\$ 23,357.11
ALLOWAY TWP	SALEM	\$ 13,355.07
CARNEYS POINT TWP	SALEM	\$ 20,735.68
ELMER BORO	SALEM	\$ 4,000.00
EL SINBORO TWP	SALEM	\$ 4,000.00
LOWER ALLOWAYS CREEK TWP	SALEM	\$ 9,209.54
MANNINGTON TWP	SALEM	\$ 9,299.90
OLDMANS TWP	SALEM	\$ 4,303.80
PENNS GROVE BORO	SALEM	\$ 9,781.23
PENNSVILLE TWP	SALEM	\$ 36,395.32
PILESGROVE TWP	SALEM	\$ 16,142.16
PITTSBURGH TWP	SALEM	\$ 25,085.49
QUINTON TWP	SALEM	\$ 8,642.22
SALEM CITY	SALEM	\$ 11,843.65
UPPER PITTSBURGH TWP	SALEM	\$ 15,130.83
WOODSTOWN BORO	SALEM	\$ 7,916.84
BEDMINSTER TWP	SOMERSET	\$ 23,790.14
BERNARDS TWP	SOMERSET	\$ 61,565.00
BERNARDSVILLE BORO	SOMERSET	\$ 22,538.29
BOUND BROOK BORO	SOMERSET	\$ 18,664.02
BRANCBURG TWP	SOMERSET	\$ 41,113.06
BRIDGEWATER TWP	SOMERSET	\$ 100,439.48
FAR HILLS BORO	SOMERSET	\$ 4,000.00
FRANKLIN TWP	SOMERSET	\$ 141,492.02
GREEN BROOK TWP	SOMERSET	\$ 14,920.06
HILLSBOROUGH TWP	SOMERSET	\$ 99,061.13
MANVILLE BORO	SOMERSET	\$ 23,528.87
MONTGOMERY TWP	SOMERSET	\$ 63,747.81
NORTH PLAINFIELD BORO	SOMERSET	\$ 35,413.36
PEAPACK GLADSTONE BORO	SOMERSET	\$ 7,584.54
RARITAN BORO	SOMERSET	\$ 14,588.67
ROCKY HILL BORO	SOMERSET	\$ 4,000.00
SOMERVILLE BORO	SOMERSET	\$ 24,732.15
SOUTH BOUND BROOK BORO	SOMERSET	\$ 8,384.16
WARREN TWP	SOMERSET	\$ 43,767.38

MUNICIPALITY	COUNTY	FY 22 DISTRIBUTION
WATCHUNG BORO	SOMERSET	\$ 15,485.44
ANDOVER BORO	SUSSEX	\$ 4,000.00
ANDOVER TWP	SUSSEX	\$ 19,655.83
BRANCHVILLE BORO	SUSSEX	\$ 4,000.00
BYRAM TWP	SUSSEX	\$ 21,788.01
FRANKFORD TWP	SUSSEX	\$ 23,688.85
FRANKLIN BORO	SUSSEX	\$ 12,297.50
FREDON TWP	SUSSEX	\$ 12,098.14
GREEN TWP	SUSSEX	\$ 12,769.72
HAMBURG BORO	SUSSEX	\$ 6,771.32
HAMPTON TWP	SUSSEX	\$ 14,526.85
HARDYSTON TWP	SUSSEX	\$ 23,498.25
HOPATCONG BORO	SUSSEX	\$ 36,512.59
LAFAYETTE TWP	SUSSEX	\$ 10,479.10
MONTAGUE TWP	SUSSEX	\$ 12,182.67
NEWTON TOWN	SUSSEX	\$ 16,972.15
OGDENSBURG BORO	SUSSEX	\$ 6,069.10
SANDYSTON TWP	SUSSEX	\$ 10,243.42
SPARTA TWP	SUSSEX	\$ 49,663.59
STANHOPE BORO	SUSSEX	\$ 8,079.33
STILLWATER TWP	SUSSEX	\$ 16,047.57
SUSSEX BORO	SUSSEX	\$ 4,842.75
VERNON TWP	SUSSEX	\$ 54,505.72
WANTAGE TWP	SUSSEX	\$ 44,413.17
BERKELEY HEIGHTS TWP	UNION	\$ 27,405.00
CLARK TWP	UNION	\$ 31,267.14
CRANFORD TWP	UNION	\$ 45,883.86
ELIZABETH CITY	UNION	\$ 184,727.87
FANWOOD BORO	UNION	\$ 14,096.53
GARWOOD BORO	UNION	\$ 9,338.72
HILLSIDE TWP	UNION	\$ 34,742.76
KENILWORTH BORO	UNION	\$ 15,569.07
LINDEN CITY	UNION	\$ 74,921.87
MOUNTAINSIDE BORO	UNION	\$ 15,488.05
NEW PROVIDENCE BORO	UNION	\$ 28,474.78
PLAINFIELD CITY	UNION	\$ 76,070.33
RAHWAY CITY	UNION	\$ 54,064.06
ROSELLE BORO	UNION	\$ 36,551.84
ROSELLE PARK BORO	UNION	\$ 22,510.65
SCOTCH PLAINS TWP	UNION	\$ 47,691.53
SPRINGFIELD TWP	UNION	\$ 32,516.88
SUMMIT CITY	UNION	\$ 42,888.34
UNION TWP	UNION	\$ 97,693.81
WESTFIELD TOWN	UNION	\$ 59,130.30
WINFIELD TWP	UNION	\$ 4,000.00
ALLAMUCHY TWP	WARREN	\$ 10,426.87
ALPHA BORO	WARREN	\$ 7,605.33
BELVIDERE TOWN	WARREN	\$ 7,204.64
BLAIRSTOWN TWP	WARREN	\$ 22,164.80
FRANKLIN TWP	WARREN	\$ 13,097.53
FRELINGHUYSEN TWP	WARREN	\$ 9,763.75
GREENWICH TWP	WARREN	\$ 13,738.26
HACKETTSTOWN TOWN	WARREN	\$ 19,458.97
HARDWICK TWP	WARREN	\$ 8,977.12
HARMONY TWP	WARREN	\$ 12,325.24

MUNICIPALITY	COUNTY	FY 22 DISTRIBUTION
HOPE TWP	WARREN	\$ 7,388.08
INDEPENDENCE TWP	WARREN	\$ 16,159.17
KNOWLTON TWP	WARREN	\$ 13,040.28
LIBERTY TWP	WARREN	\$ 9,726.25
LOPATCONG TWP	WARREN	\$ 21,705.10
MANSFIELD TWP	WARREN	\$ 22,312.28
OXFORD TWP	WARREN	\$ 6,372.32
PHILLIPSBURG TOWN	WARREN	\$ 34,913.33
POHATCONG TWP	WARREN	\$ 13,486.39
WASHINGTON BORO	WARREN	\$ 16,170.11
WASHINGTON TWP	WARREN	\$ 16,929.55
WHITE TWP	WARREN	\$ 16,172.34
TOTAL		<u>\$ 19,096,860.85</u>



United States Department of Agriculture

June 06, 2022

Sent via email prosenello@northwildwood.com

The Honorable Patrick Rosenello
Mayor, the City of North Wildwood
901 Atlantic Ave.
North Wildwood, NJ 08260

Re: Obligation Grant Obligation to Purchase Lucas Devices

Dear Mayor Rosenello.

Enclosed for your records is a copy of RD 1940-1, "Request for Obligation of Funds" for the Community Facilities Program Grant. The requested funds will be used to purchase Lucas Devices. Item No. 38 of said form indicates that as of this date, your application for financial assistance for this project has been approved in the amount of:

Grant for: \$ 28,400

Rural Development continues to be committed to the development of rural areas. If you have any questions regarding this matter, please feel free to contact our office at 856-787-7775 or 7700.

Sincerely,

CHRISTINE
SCHMELZLE

Digitally signed by
CHRISTINE SCHMELZLE
Date: 2022.06.06 16:59:47
-04'00'

CHRISTINE M. SCHMELZLE
COMMUNITY PROGRAMS DIRECTOR

Enclosures

cc: Christine Schmelzle, Community Programs Director, christine.schmelzle@usda.gov
Beverly Beatty, Community Programs Specialist, beverly.beatty@usda.gov
Vanessa Galante, Loan Assistant, vanessa.galante@usda.gov
Todd Noon, Triad, tnoon@triadincorporated.com

Rural Development • State Office
521 Fellowship Road, Suite 130 • Mount Laurel NJ 08054
Voice (856) 787-7700 • Fax (856) 305-7343
www.rd.usda.gov/nj

USDA is an equal opportunity provider, employer, and lender.

REQUEST FOR OBLIGATION OF FUNDS

INSTRUCTIONS-TYPE IN CAPITALIZED ELITE TYPE IN SPACES MARKED () Complete Items 1 through 29 and applicable Items 30 through 34. See FMI.			
1. CASE NUMBER ST CO BORROWER ID 35-005-*****0944		LOAN NUMBER 19	FISCAL YEAR 2022
2. BORROWER NAME North Wildwood City		3. NUMBER NAME FIELDS (1, 2, or 3 from Item 2)	
		4. STATE NAME New Jersey	
		5. COUNTY NAME Cape May	
GENERAL BORROWER/LOAN INFORMATION			
6. RACE/ETHNIC CLASSIFICATION 1 - WHITE 2 - BLACK 3 - ASIAN 4 - HISPANIC 5 - API	7. TYPE OF APPLICANT 1 - INDIVIDUAL 2 - PARTNERSHIP 3 - CORPORATION 4 - PUBLIC BODY 5 - ASSOC. OF FARMERS 6 - ORG. OF FARMERS 7 - NONPROFIT-SECULAR 8 - NONPROFIT-FAITH BASED 9 - INDIAN TRIBE 10 - PUBLIC COLLEGE/UNIVERSITY 11 - OTHER	8. COLLATERAL CODE 1 - REAL ESTATE SECURED 2 - REAL ESTATE AND CHATTEL 3 - NOTE ONLY OR CHATTEL ONLY 4 - MACHINERY ONLY 5 - LIVESTOCK ONLY 6 - CROPS ONLY 7 - SECURED BY BONDS 8 - RLY ACCT	9. EMPLOYEE RELATIONSHIP CODE 1 - EMPLOYEE 2 - MEMBER OF FAMILY 3 - CLOSE RELATIVE 4 - ASSOC.
10. SEX CODE 1 - MALE 2 - FEMALE 3 - FAMILY UNIT 4 - ORGAN MALE OWNED 5 - ORGAN FEMALE OWNED 6 - PUBLIC BODY	11. MARITAL STATUS 1 - MARRIED 2 - SEPARATED 3 - UNMARRIED (INCLUDES WIDOWED/DIVORCED)	12. VETERAN CODE 1 - YES 2 - NO	13. CREDIT REPORT 1 - YES 2 - NO
14. DIRECT PAYMENT (See FMI)	15. TYPE OF PAYMENT 1 - MONTHLY 2 - ANNUALLY 3 - SEMI-ANNUALLY 4 - QUARTERLY	16. FEE INSPECTION 1 - YES 2 - NO	
17. COMMUNITY SIZE 1 - 10,000 OR LESS (FOR SFH AND HPD ONLY) 2 - OVER 10,000		18. USE OF FUNDS CODE (See FMI)	
COMPLETE FOR OBLIGATION OF FUNDS			
19. TYPE OF ASSISTANCE 237 (See FMI)	20. PURPOSE CODE 1	21. SOURCE OF FUNDS	22. TYPE OF ACTION 1 - OBLIGATION ONLY 2 - OBLIGATION/CHECK REQUEST 3 - CORRECTION OF OBLIGATION
23. TYPE OF SUBMISSION 1 - INITIAL 2 - SUBSEQUENT	24. AMOUNT OF LOAN		25. AMOUNT OF GRANT 28,400
26. AMOUNT OF IMMEDIATE ADVANCE	27. DATE OF APPROVAL MO DAY YR 05-26-2022	28. INTEREST RATE 0 %	29. REPAYMENT TERMS
COMPLETE FOR COMMUNITY PROGRAM AND CERTAIN MULTIPLE-FAMILY HOUSING LOANS			
30. PROFIT TYPE 1 - FULL PROFIT 2 - LIMITED PROFIT 3 - NONPROFIT			
COMPLETE FOR EM LOANS ONLY		COMPLETE FOR CREDIT SALE-ASSUMPTION	
31. DISASTER DESIGNATION NUMBER (See FMI)		32. TYPE OF SALE 1 - CREDIT SALE ONLY 2 - ASSUMPTION ONLY 3 - CREDIT SALE WITH SUBSEQUENT LOAN 4 - ASSUMPTION WITH SUBSEQUENT LOAN	
FINANCE OFFICE USE ONLY		COMPLETE FOR FP LOANS ONLY	
33. OBLIGATION DATE MO DA YR		34. BEGINNING FARMER/RANCHER (See FMI)	

If the decision contained above in this form results in denial, reduction or cancellation of USDA assistance, you may appeal this decision and have a hearing or you may request a review in lieu of a hearing. Please use the form we have included for this purpose.

Position 2

ORIGINAL - Borrower's Case Folder COPY 1 - Finance Office COPY 2 - Applicant/Lender COPY 3 - State Office

According to the Paperwork Reduction Act of 1995, an agency may not conduct or sponsor, and a person is not required to respond to a collection of information unless it displays a valid OMB control number. The valid OMB control number for this information collection is 0570-0062. The time required to complete this information collection is estimated to average 15 minutes per response, including the time for reviewing instructions, searching existing data sources, gathering and maintaining the data needed, and completing and reviewing the collection of information.

CERTIFICATION APPROVAL

For All Farmers Programs

EM, OL, FO, and SW Loans

This loan is approved subject to the availability of funds. If this loan does not close for any reason within 90 days from the date of approval on this document, the approval official will request updated eligibility information. The undersigned loan applicant agrees that the approval official will have 14 working days to review any updated information prior to submitting this document for obligation of funds. If there have been significant changes that may affect eligibility, a decision as to eligibility and feasibility will be made within 30 days from the time the applicant provides the necessary information.

If this is a loan approval for which a lien and/or title search is necessary, the undersigned applicant agrees that the 15-working-day loan closing requirement may be exceeded for the purposes of the applicant's legal representative completing title work and completing loan closing.

35. COMMENTS AND REQUIREMENTS OF CERTIFYING OFFICIAL

Approval of financial assistance is subject to the availability of funds and to the terms of the Letter of Conditions dated May 17, 2022 and any amendments thereto prior to grant closing.

36. I HEREBY CERTIFY that I am unable to obtain sufficient credit elsewhere to finance my actual needs at reasonable rates and terms, taking into consideration prevailing private and cooperative rates and terms in or near my community for loans for similar purposes and periods of time. I agree to use the sum specified herein, subject to and in accordance with regulations applicable to the type of assistance indicated above, and request payment of such sum. I agree to report to USDA any material adverse changes, financial or otherwise, that occur prior to loan closing. I certify that no part of the sum specified herein has been received. I have reviewed the loan approval requirements and comments associated with this loan request and agree to comply with these provisions.

(For FP loans at eligible terms only) If this loan is approved, I elect the interest rate to be charged on my loan to be the lower of the interest rate in effect at the time of loan approval or loan closing. If I check "NO", the interest rate charged on my loan will be the rate specified in Item 28 of this form. YES NO

WARNING: Whoever, in any matter within the jurisdiction of any department or agency of the United States knowingly and willfully falsifies, conceals or covers up by any trick, scheme, or device a material fact, or makes any false, fictitious or fraudulent statements or representations, or makes or uses any false writing or document knowing the same to contain any false, fictitious or fraudulent statement or entry, shall be fined under this title or imprisoned not more than five years, or both."

Date 05/25/, 2022

Patrick Rosenello
Patrick Rosenello, Mayor

(Signature of Applicant)

Date _____, 20____

(Signature of Co-Applicant)

37. I HEREBY CERTIFY that all of the committee and administrative determinations and certifications required by regulations prerequisite to providing assistance of the type indicated above have been made and that evidence thereof is in the docket, and that all requirements of pertinent regulations have been complied with. I hereby approve the above-described assistance in the amount set forth above, and by this document, subject to the availability of funds, the Government agrees to advance such amount to the applicant for the purpose of and subject to the availability prescribed by regulations applicable to this type of assistance.

Jane Asselta

(Signature of Approving Official)

Typed or Printed Name: Jane Asselta

Date Approved: 05-26-2022

Title: State Director

38. TO THE APPLICANT: As of this date 06-06-2022, this is notice that your application for financial assistance from the USDA has been approved, as indicated above, subject to the availability of funds and other conditions required by the USDA. If you have any questions contact the appropriate USDA Servicing Office.

Joseph V. Rizzuto, Executive Director



George W. Betts, Chairman
Richard Rixey, Vice Chairman
William G. Burns, Jr.
Patricia A. Callinan
Carl H. Groon
Carol A. Heenan
Carol L. Saduk

Cape May County Municipal Utilities Authority

1523 Route 9 North, Cape May Court House, NJ 08210

Telephone: (609) 465-9026 • Telefax: (609) 465-9025

www.cmcmua.com

June 7, 2022

Ms. Leslie L. Gimeno, Director
CAPE MAY COUNTY PLANNING BOARD
County Administration Building
4 Moore Road
Cape May Court House, NJ 08210

RE: Regional Pump Station Flows – May 2022

Dear Ms. Gimeno:

Enclosed please find the monthly meter and pump station flow calculation sheets for the Ocean City, Seven Mile Beach/Middle, Wildwood/Lower and Cape May Regional System.

In addition to the flow meter details that have been provided in the past flow reports, a flow summary has been added to the first page of the report. The flow summary consists of two (2) tables which provide data in the form of the flow as a percentage of the total received by the Authority. The first table groups all flow meters associated with a billing party. The second table provides the same data with reference to each location to which the billing meter is associated. The tables have been sorted to show highest to lowest percent of total flow. Future reports will contain these tables as well as an additional table for Quarter 1 combined flow percentage, Quarters 1 and 2 combined flow percentage, Quarters 1, 2, and 3 combined flow percentage and then a year-end total flow percentage table.

The Authority will continue to send out an estimated reallocation of user charges letter after the Quarter 3 flows have been issued in October/November.

Please do not hesitate to call if you have any questions about this data.

Very truly yours,

CAPE MAY COUNTY
MUNICIPAL UTILITIES AUTHORITY

A handwritten signature in black ink, appearing to read "Joshua Palombo".

Joshua Palombo
Wastewater Program Manager

JP:amm

Attachments

cc: Ms. Patty Haigh

Mr. John Feariheller

Ms. Jacquelyn Weaver, NJ American Water Company

Mr. Andrew Previti – Maser Consulting P.A.

Mr. Ralph Petrella, Jr., V.P. - Van Note Harvey Associates

Mr. James MacLaren, Operator/Consultant- NJ Turnpike Authority

Ms. Katelynn Wintz – County of Cape May

The Public Works Departments of Avalon, Middle Township, North Wildwood, Sea Isle City, Stone Harbor, West Cape May and Wildwood

The Administrators of Avalon, North Wildwood, Sea Isle City, Stone Harbor, West Wildwood and Wildwood

The CFOs of Cape May, Middle Township and Wildwood Crest

Mr. Ike Gandy, Committeeman – Township of Middle

Mr. James Norris, Committeeman – Township of Middle

Mr. Steven Mills, Superintendent, Middle Township Water & Sewer Dept.

Ms. Christine Gundersen, Finance Department – City of Ocean City

Mr. Mike Allegretto, City of Ocean City

Mr. Don Teefy, Asst. Superintendent - Water and Sewer Dept. – City of Sea Isle City

Mr. David Carrick, Supervisor – Water and Sewer Dept. – Borough of West Cape May

Mr. Michael McIntyre – City of Wildwood

Mr. Bill Staples – Sewer Utility Superintendent, Wildwood Sewer Utility

The Mayors and Clerks of:

Ocean City

Avalon

Sea Isle City

Stone Harbor

North Wildwood

Wildwood

West Wildwood

Wildwood Crest

Cape May

West Cape May

Cape May Point

Middle Township

File



CAPE MAY COUNTY MUNICIPAL UTILITIES AUTHORITY REGIONAL MONTHLY FLOW SUMMARY AND DETAILS REPORT

May 2022

Billing Party	Million Gallons	% of Total
New Jersey American Water	88.858	26.80%
Borough Avalon	34.803	10.50%
City of Wildwood	34.741	10.48%
City of North Wildwood	33.891	10.22%
City of Sea Isle City	30.246	9.12%
Middle Township	28.514	8.60%
Borough of Wildwood Crest	26.166	7.89%
City of Cape May	22.890	6.90%
Borough of Stone Harbor	12.308	3.71%
Borough of West Wildwood	6.620	2.00%
Borough of West Cape May	6.390	1.93%
Board of County Commissioners	2.444	0.74%
Borough of Cape May Point	1.942	0.59%
Lower Township MUA	1.675	0.51%
New Jersey Turnpike Authority	0.054	0.02%
Total	331.541	100.00%

Location	Million Gallons	% of Total
Ocean City	88.858	26.80%
Avalon	34.803	10.50%
Wildwood	34.741	10.48%
North Wildwood	33.891	10.22%
Sea Isle	30.246	9.12%
Wildwood Crest	26.166	7.89%
Cape May City	22.890	6.90%
Stone Harbor	12.308	3.71%
Cape May Court House	11.155	3.36%
Rio Grande	10.321	3.11%
West Wildwood	6.620	2.00%
West Cape May	6.390	1.93%
Court House South	5.194	1.57%
Crest Haven	2.444	0.74%
Cape May Point	1.942	0.59%
Shawcrest	1.675	0.51%
Stone Harbor Blvd	0.993	0.30%
Avalon Manor	0.800	0.24%
Oceanview Service Area	0.054	0.02%
Harbor Bay Center	0.051	0.02%
Total	331.541	100.00%

**CAPE MAY COUNTY MUNICIPAL UTILITIES AUTHORITY
YEAR TO DATE SUMMARY**

May 2022

Billing Party	YTD MG	YTD % of Total
New Jersey American Water	335.532	26.68%
City of Wildwood	136.190	10.83%
Middle Township	132.274	10.52%
City of North Wildwood	125.606	9.99%
City of Sea Isle City	111.123	8.83%
Borough Avalon	110.533	8.79%
City of Cape May	103.068	8.19%
Borough of Wildwood Crest	87.290	6.94%
Borough of Stone Harbor	41.659	3.31%
Borough of West Wildwood	28.014	2.23%
Borough of West Cape May	20.981	1.67%
Board of County Commissioners	10.264	0.82%
Borough of Cape May Point	7.736	0.62%
Lower Township MUA	7.298	0.58%
New Jersey Turnpike Authority	0.202	0.02%
Total	1257.770	100.00%

Location	YTD MG	YTD % of Total
Ocean City	335.532	26.68%
Wildwood	136.190	10.83%
North Wildwood	125.606	9.99%
Sea Isle	111.123	8.83%
Avalon	110.533	8.79%
Cape May City	103.068	8.19%
Wildwood Crest	87.290	6.94%
Cape May Court House	52.279	4.16%
Rio Grande	47.905	3.81%
Stone Harbor	41.659	3.31%
West Wildwood	28.014	2.23%
Court House South	24.794	1.97%
West Cape May	20.981	1.67%
Crest Haven	10.264	0.82%
Cape May Point	7.736	0.62%
Shawcrest	7.298	0.58%
Stone Harbor Blvd	4.038	0.32%
Avalon Manor	3.054	0.24%
Harbor Bay Center	0.204	0.02%
Oceanview Service Area	0.202	0.02%
Total	1257.770	100.00%

Date	32nd Totalizer	32nd Flow in	46th Totalizer	46th Flow in	OC WTF	32nd % of	46th % of
		MG		MG	TOTAL FLOW	Flow	Flow
					In MG		
5/1/2022	856275891	1.994	909755000	0.358	2.35	84.8%	15.2%
5/2/2022	858269721	1.447	910113000	0.271	1.72	84.2%	15.8%
5/3/2022	859716313	1.559	910384000	0.286	1.85	84.5%	15.5%
5/4/2022	861275725	1.602	910670000	0.282	1.88	85.0%	15.0%
5/5/2022	862877743	1.544	910952000	0.271	1.82	85.1%	14.9%
5/6/2022	864421911	1.879	911223000	0.321	2.20	85.4%	14.6%
5/7/2022	866300694	3.647	911544000	1.030	4.68	78.0%	22.0%
5/8/2022	869947885	2.340	912574000	0.870	3.21	72.9%	27.1%
5/9/2022	872287803	2.616	913444000	0.468	3.08	84.8%	15.2%
5/10/2022	874903643	2.311	913912000	0.462	2.77	83.3%	16.7%
5/11/2022	877214698	1.973	914374000	0.367	2.34	84.3%	15.7%
5/12/2022	879187648	1.904	914741000	0.350	2.25	84.5%	15.5%
5/13/2022	881092037	2.158	915091000	0.377	2.53	85.1%	14.9%
5/14/2022	883249674	2.827	915468000	0.553	3.38	83.6%	16.4%
5/15/2022	886076792	2.704	916021000	0.495	3.20	84.5%	15.5%
5/16/2022	888780544	2.528	916516000	0.435	2.96	85.3%	14.7%
5/17/2022	891308947	1.854	916951000	0.316	2.17	85.4%	14.6%
5/18/2022	893162847	2.275	917267000	0.388	2.66	85.4%	14.6%
5/19/2022	895438127	2.468	917655000	0.418	2.89	85.5%	14.5%
5/20/2022	897905971	2.648	918073000	0.473	3.12	84.8%	15.2%
5/21/2022	900554027	2.827	918546000	0.512	3.34	84.7%	15.3%
5/22/2022	903381006	2.649	919058000	0.480	3.13	84.7%	15.3%
5/23/2022	906029751	2.095	919538000	0.351	2.45	85.6%	14.4%
5/24/2022	908124253	2.054	919889000	0.337	2.39	85.9%	14.1%
5/25/2022	910178387	2.028	920226000	0.354	2.38	85.1%	14.9%
5/26/2022	912206649	2.312	920580000	0.443	2.76	83.9%	16.1%
5/27/2022	914519124	2.889	921023000	0.616	3.51	82.4%	17.6%
5/28/2022	917408414	3.684	921639000	0.840	4.52	81.4%	18.6%
5/29/2022	921092736	4.004	922479000	0.897	4.90	81.7%	18.3%
5/30/2022	925097173	3.002	923376000	0.659	3.66	82.0%	18.0%
5/31/2022	928099577	2.300	924035000	0.454	2.75	83.5%	16.5%

Min		1.447		0.271	1.718
Max		4.004		1.030	4.901
Avg		2.391		0.475	2.866
Total		74.124		14.734	88.858

May 2022
Comments

AUTHORITY FLOW REPORT DETAIL FOR OCEAN CITY WTF

No comments.

Report Month
Year

May
2022

May 2022
AUTHORITY FLOW REPORT DETAIL FOR CAPE MAY WTF

Date	Madison Totalizer	Madison Flow In MG	Claghorn Totalizer	Claghorn Flow In MG	West Cape May Totalizer	West Cape May Flow In MG	Coral Totalizer	Coral Flow In MG	Cape May City Flow In MG	CM WTF TOTAL FLOW In MG	Madison % of Flow	Claghorn % of Flow	West Cape May % of Flow	May Point % of Flow
5/1/2022	24825794	0.520	798175501	0.275	1007250	0.125	423938	0.062	0.670	0.857	60.7%	17.5%	14.6%	7.2%
5/2/2022	24830992	0.463	798450530	0.213	1008501	0.103	484892	0.041	0.573	0.717	64.6%	15.4%	14.3%	5.7%
5/3/2022	24835622	0.443	798663687	0.214	1009528	0.099	526977	0.041	0.558	0.698	63.4%	16.5%	14.2%	5.9%
5/4/2022	24840050	0.486	798877387	0.220	1010516	0.105	568426	0.044	0.600	0.750	64.8%	15.3%	14.0%	5.9%
5/5/2022	24844909	0.479	799096946	0.207	1011567	0.099	612619	0.038	0.587	0.724	66.2%	14.9%	13.7%	5.2%
5/6/2022	24849697	0.516	799304057	0.297	1012559	0.134	650505	0.047	0.678	0.859	60.0%	19.0%	15.6%	5.5%
5/7/2022	24854852	0.721	799601042	0.393	1013899	0.250	697348	0.059	0.864	1.173	61.4%	12.2%	21.3%	5.0%
5/8/2022	24862061	0.554	799994497	0.348	1016402	0.242	756232	0.048	0.661	0.951	58.3%	11.2%	25.4%	5.0%
5/9/2022	24867603	0.567	800342896	0.293	1018821	0.286	804222	0.053	0.574	0.914	62.0%	0.8%	31.4%	5.8%
5/10/2022	24873270	0.475	800636345	0.299	1021685	0.181	857616	0.049	0.593	0.822	57.7%	14.4%	22.0%	5.9%
5/11/2022	24878016	0.396	800935130	0.274	1025522	0.153	906122	0.056	0.516	0.725	54.6%	16.6%	21.1%	7.7%
5/12/2022	24881973	0.470	801208727	0.270	1029784	0.180	961951	0.046	0.560	0.786	59.8%	11.4%	22.9%	5.9%
5/13/2022	24886673	0.604	801478559	0.335	1033107	0.206	1007998	0.060	0.733	0.999	60.5%	12.9%	20.6%	6.0%
5/14/2022	24891713	0.719	801813314	0.371	1035165	0.255	1067837	0.071	0.835	1.161	61.9%	10.0%	21.9%	6.1%
5/15/2022	24899900	0.629	802184590	0.337	1037111	0.239	1139756	0.069	0.727	1.034	60.8%	9.5%	23.1%	6.6%
5/16/2022	24906185	0.677	802521504	0.292	1040097	0.191	1208015	0.062	0.778	1.031	65.7%	9.8%	18.5%	6.0%
5/17/2022	24912956	0.567	802813702	0.319	1042007	0.210	1269897	0.059	0.676	0.946	60.0%	11.5%	22.2%	6.3%
5/18/2022	24918628	0.702	803133128	0.334	1044111	0.196	1329200	0.068	0.839	1.103	63.6%	12.5%	17.8%	6.1%
5/19/2022	24925646	0.589	803466828	0.335	1046072	0.229	1396822	0.071	0.695	0.995	59.2%	10.7%	23.0%	7.1%
5/20/2022	24931533	0.675	803802130	0.371	1048361	0.308	1467927	0.053	0.738	1.099	61.5%	5.7%	28.1%	4.8%
5/21/2022	24938287	0.670	804172787	0.319	1051444	0.246	1520815	0.066	0.743	1.055	63.5%	6.9%	23.3%	6.2%
5/22/2022	24944990	0.731	804491566	0.347	1053907	0.236	1586643	0.066	0.842	1.144	63.9%	9.7%	20.6%	5.8%
5/23/2022	24952798	0.594	804838201	0.367	1056266	0.207	1653027	0.060	0.754	1.021	58.2%	15.7%	20.3%	5.8%
5/24/2022	24958241	0.600	805205477	0.304	1058340	0.165	1712725	0.058	0.739	0.963	62.3%	14.5%	17.1%	6.1%
5/25/2022	24964239	0.653	805509922	0.311	1059988	0.158	1771220	0.063	0.806	1.027	63.6%	14.9%	15.4%	6.1%
5/26/2022	24970769	0.674	805820649	0.347	1061566	0.210	1834303	0.064	0.811	1.085	62.1%	12.6%	19.4%	5.9%
5/27/2022	24977512	0.731	806167318	0.352	1063670	0.305	1898379	0.098	0.778	1.181	61.9%	4.0%	25.8%	8.3%
5/28/2022	24984822	0.904	806519318	0.417	1066716	0.272	1996770	0.088	1.049	1.410	64.1%	10.3%	19.3%	6.3%
5/29/2022	24993863	0.906	806936690	0.511	1069438	0.281	2085102	0.106	1.135	1.523	59.5%	15.1%	18.5%	7.0%
5/30/2022	25002319	0.804	807447341	0.473	1072249	0.270	2191373	0.098	1.007	1.375	58.5%	14.8%	19.7%	7.1%
5/31/2022	25010958	0.668	807920793	0.351	1074951	0.249	2288913	0.077	0.770	1.095	61.0%	9.3%	22.7%	7.0%

Min	0.396	0.207	0.099	0.038	0.516	0.698
Max	0.906	0.511	0.308	0.106	1.135	1.523
Avg	0.619	0.326	0.206	0.063	0.738	1.007
Total	19,184	10,096	6,390	1,942	22,890	31,222

May 2022
Comments

AUTHORITY FLOW REPORT DETAIL FOR CAPE MAY WTE

West Cape May Flume clogged with debris 5/10 - 5/12. Daily averages used.

Report Month
Year

May 2022
AUTHORITY FLOW REPORT DETAIL FOR SEVEN MILE/MIDDLE WTF

Date	69th Totalizer		Sea Isle Flow in		81st Totalizer		Stone Harbor		39th Totalizer		39th Flow in		15th Totalizer		15th Flow in		Avalon City		Avalon Manor		Avalon Manor		Avalon Manor		Stone Harbor		Stone Harbor		Stone Harbor										
	MG	MG	MG	MG	MG	MG	MG	MG	MG	MG	MG	MG	MG	MG	MG	MG	MG	MG	MG	MG	MG	MG	MG	MG	MG	MG	MG	MG	MG	MG									
5/1/2022	2308652	0.712	9375606	0.207	29864760	0.318	151370065	0.349	0.667	29451585	0.026	37808293	0.007	2309364	0.660	9377676	0.234	29867941	0.307	151370065	0.346	0.653	29477106	0.014	37815762	0.007	2310024	0.525	9380018	0.211	29871010	0.303	151370065	0.310	0.613	29491555	0.016	37823027	0.010
5/2/2022	2310549	0.599	9382130	0.232	29874041	0.312	151370065	0.346	0.658	29507581	0.017	37832560	0.008	2310549	0.599	9382130	0.232	29874041	0.312	151370065	0.346	0.658	29507581	0.017	37832560	0.008	2311703	0.632	9386596	0.243	29880403	0.444	151370065	0.344	0.788	29539417	0.016	37847533	0.011
5/3/2022	2311703	0.632	9386596	0.243	29880403	0.444	151370065	0.344	0.788	29539417	0.016	37847533	0.011	2311703	0.632	9386596	0.243	29880403	0.444	151370065	0.344	0.788	29539417	0.016	37847533	0.011	2312335	1.423	9389021	0.888	29884844	0.844	151370065	0.350	1.194	29555287	0.037	37858340	0.014
5/4/2022	2312335	1.423	9389021	0.888	29884844	0.844	151370065	0.350	1.194	29555287	0.037	37858340	0.014	2312335	1.423	9389021	0.888	29884844	0.844	151370065	0.350	1.194	29555287	0.037	37858340	0.014	2313758	0.878	9397903	0.458	29893288	0.696	151370065	0.315	0.952	29620987	0.029	37872499	0.010
5/5/2022	2313758	0.878	9397903	0.458	29893288	0.696	151370065	0.315	0.952	29620987	0.029	37872499	0.010	2313758	0.878	9397903	0.458	29893288	0.696	151370065	0.315	0.952	29620987	0.029	37872499	0.010	2314636	0.843	9402479	0.370	29900252	0.637	151370065	0.307	0.910	29649748	0.028	37882099	0.010
5/6/2022	2314636	0.843	9402479	0.370	29900252	0.637	151370065	0.307	0.910	29649748	0.028	37882099	0.010	2314636	0.843	9402479	0.370	29900252	0.637	151370065	0.307	0.910	29649748	0.028	37882099	0.010	2315479	0.795	9406183	0.319	29906617	0.603	151370065	0.323	0.802	29677607	0.022	37892549	0.010
5/7/2022	2315479	0.795	9406183	0.319	29906617	0.603	151370065	0.323	0.802	29677607	0.022	37892549	0.010	2315479	0.795	9406183	0.319	29906617	0.603	151370065	0.323	0.802	29677607	0.022	37892549	0.010	2316274	0.716	9409371	0.285	29912648	0.479	151370065	0.387	0.882	29699549	0.020	37902742	0.009
5/8/2022	2316274	0.716	9409371	0.285	29912648	0.479	151370065	0.387	0.882	29699549	0.020	37902742	0.009	2316274	0.716	9409371	0.285	29912648	0.479	151370065	0.387	0.882	29699549	0.020	37902742	0.009	2316990	0.738	9412225	0.316	29917440	0.496	151370065	0.499	1.084	29719312	0.020	37911417	0.009
5/9/2022	2316990	0.738	9412225	0.316	29917440	0.496	151370065	0.499	1.084	29719312	0.020	37911417	0.009	2316990	0.738	9412225	0.316	29917440	0.496	151370065	0.499	1.084	29719312	0.020	37911417	0.009	2317728	0.820	9415380	0.298	29922395	0.585	151370065	0.511	1.400	29739123	0.040	37920203	0.011
5/10/2022	2317728	0.820	9415380	0.298	29922395	0.585	151370065	0.511	1.400	29739123	0.040	37920203	0.011	2317728	0.820	9415380	0.298	29922395	0.585	151370065	0.511	1.400	29739123	0.040	37920203	0.011	2318548	1.101	9418364	0.490	29928241	0.888	151370065	0.499	1.191	29778946	0.027	37931092	0.015
5/11/2022	2318548	1.101	9418364	0.490	29928241	0.888	151370065	0.499	1.191	29778946	0.027	37931092	0.015	2318548	1.101	9418364	0.490	29928241	0.888	151370065	0.499	1.191	29778946	0.027	37931092	0.015	2319649	0.895	9423263	0.393	29937125	0.692	151370065	0.503	1.209	29806119	0.023	37945862	0.009
5/12/2022	2319649	0.895	9423263	0.393	29937125	0.692	151370065	0.503	1.209	29806119	0.023	37945862	0.009	2319649	0.895	9423263	0.393	29937125	0.692	151370065	0.503	1.209	29806119	0.023	37945862	0.009	2320344	0.770	9427195	0.323	29944043	0.706	151370065	0.527	1.220	29828861	0.022	37955242	0.009
5/13/2022	2320344	0.770	9427195	0.323	29944043	0.706	151370065	0.527	1.220	29828861	0.022	37955242	0.009	2320344	0.770	9427195	0.323	29944043	0.706	151370065	0.527	1.220	29828861	0.022	37955242	0.009	2321314	0.735	9430428	0.311	29951103	0.693	151370065	0.539	1.292	29850695	0.022	37964079	0.009
5/14/2022	2321314	0.735	9430428	0.311	29951103	0.693	151370065	0.539	1.292	29850695	0.022	37964079	0.009	2321314	0.735	9430428	0.311	29951103	0.693	151370065	0.539	1.292	29850695	0.022	37964079	0.009	2322049	0.776	9433540	0.337	29958034	0.763	151370065	0.438	1.119	29872207	0.023	37972594	0.010
5/15/2022	2322049	0.776	9433540	0.337	29958034	0.763	151370065	0.438	1.119	29872207	0.023	37972594	0.010	2322049	0.776	9433540	0.337	29958034	0.763	151370065	0.438	1.119	29872207	0.023	37972594	0.010	2322825	0.820	9436905	0.322	29965662	0.681	151370065	0.421	1.186	29895626	0.028	37982885	0.010
5/16/2022	2322825	0.820	9436905	0.322	29965662	0.681	151370065	0.421	1.186	29895626	0.028	37982885	0.010	2322825	0.820	9436905	0.322	29965662	0.681	151370065	0.421	1.186	29895626	0.028	37982885	0.010	2323645	1.065	9440128	0.434	29972468	0.765	151370065	0.385	1.100	29923388	0.031	37992475	0.013
5/17/2022	2323645	1.065	9440128	0.434	29972468	0.765	151370065	0.385	1.100	29923388	0.031	37992475	0.013	2323645	1.065	9440128	0.434	29972468	0.765	151370065	0.385	1.100	29923388	0.031	37992475	0.013	2324710	1.196	9444467	0.469	29980116	0.715	151370065	0.463	1.142	29954016	0.030	38018606	0.011
5/18/2022	2324710	1.196	9444467	0.469	29980116	0.715	151370065	0.463	1.142	29954016	0.030	38018606	0.011	2324710	1.196	9444467	0.469	29980116	0.715	151370065	0.463	1.142	29954016	0.030	38018606	0.011	2325906	1.083	9449154	0.415	29987264	0.679	151370065	0.520	1.019	29983564	0.020	38029953	0.009
5/19/2022	2325906	1.083	9449154	0.415	29987264	0.679	151370065	0.520	1.019	29983564	0.020	38029953	0.009	2325906	1.083	9449154	0.415	29987264	0.679	151370065	0.520	1.019	29983564	0.020	38029953	0.009	2326989	0.826	9453307	0.282	29994056	0.636	151370065	0.526	1.162	30003882	0.018	38039112	0.011
5/20/2022	2326989	0.826	9453307	0.282	29994056	0.500	151370065	0.526	1.162	30003882	0.018	38039112	0.011	2326989	0.826	9453307	0.282	29994056	0.500	151370065	0.526	1.162	30003882	0.018	38039112	0.011	2327815	0.668	9456131	0.307	29999053	0.634	151370065	0.634	1.264	30021746	0.020	38049664	0.012
5/21/2022	2327815	0.668	9456131	0.307	29999053	0.634	151370065	0.634	1.264	30021746	0.020	38049664	0.012	2327815	0.668	9456131	0.307	29999053	0.634	151370065	0.634	1.264	30021746	0.020	38049664	0.012	2328483	0.838	9459204	0.371	30005412	0.668	151370065	0.664	1.332	30041402	0.026	38061185	0.011
5/22/2022	2328483	0.838	9459204	0.371	30005412	0.668	151370065	0.664	1.332	30041402	0.026	38061185	0.011	2328483	0.838	9459204	0.371	30005412	0.668	151370065	0.664	1.332	30041402	0.026	38061185	0.011	2329321	1.060	9462918	0.319	30011713	0.696	151370065	0.696	1.631	30067617	0.030	38072363	0.019
5/23/2022	2329321	1.060	9462918	0.319	30011713	0.696	151370065	0.696	1.631	30067617	0.030	38072363	0.019	2329321	1.060	9462918	0.319	30011713	0.696	151370065	0.696	1.631	30067617	0.030	38072363	0.019	2330381	1.536	9466112	0.592	30018393	0.934	151370065	0.667	1.996	30098104	0.047	38091583	0.030
5/24/2022	2330381	1.536	946																																				

May 2022
 AUTHORITY FLOW REPORT DETAIL FOR SEVEN MILE/MIDDLE WTF

Stone Harbor Bldg Totalizer	Stone Harbor Bldg Flow In MG	CMCH Totalizer	CMCH Flow In MG	Crest Haven Totalizer	Crest Haven Flow In MG	Burleigh Totalizer	Burleigh Flow In MG	Mayville Totalizer	Mayville Flow In MG	GSP Totalizer	GSP Flow In MG	Harbor Bay Totalizer	Harbor Bay Flow In MG
55492590	0.030	794143192	0.444	81329614	0.083	174527734	0.089	713078	0.195	3943824	0.002	151530	0.0014
55522853	0.018	794587075	0.262	81412691	0.049	174616608	0.053	713273	0.130	3945465	0.003	152960	0.0013
55540719	0.025	794849551	0.365	81461991	0.063	174669796	0.071	713403	0.161	3948007	0.001	154250	0.0015
55565623	0.023	795214285	0.366	81524974	0.083	174740797	0.076	713564	0.163	3948538	0.001	155770	0.0011
55588648	0.020	795579825	0.350	81607539	0.069	174816768	0.064	713727	0.142	3949924	0.001	156850	0.0013
55608790	0.029	795930213	0.390	81676444	0.084	174880768	0.085	713869	0.177	3951139	0.001	158170	0.0013
55637936	0.029	796320607	0.344	81760349	0.074	174965600	0.095	714046	0.167	3952530	0.001	159460	0.0016
55667282	0.033	796665007	0.346	81834315	0.045	175060336	0.072	714213	0.158	3953997	0.001	161060	0.0013
55700396	0.032	797011275	0.371	81879354	0.078	175132132	0.085	714371	0.173	3954954	0.001	162350	0.0011
55722151	0.030	797387448	0.369	81956941	0.107	175217520	0.068	714544	0.238	3955488	0.001	163420	0.0013
55762042	0.026	797751931	0.361	82063643	0.043	175285632	0.075	714782	0.086	3956774	0.001	164730	0.0013
55788512	0.025	798117638	0.365	82106992	0.085	175360924	0.072	714868	0.153	3958239	0.001	166020	0.0015
55813190	0.033	798477960	0.351		0.087	175432560	0.066	715021	0.159	3959558	0.001	167560	0.0013
55846135	0.035	798828819	0.360		0.079	175498752	0.070	715180	0.165	3960877	0.001	168850	0.0018
55880722	0.028	799180675	0.332		0.081	175568320	0.068	715345	0.154	3962282	0.002	170600	0.0015
55908271	0.033	799520834	0.368		0.086	175636000	0.071	715499	0.156	3964615	0.001	172130	0.0017
55941231	0.031	799888462	0.368		0.089	175707168	0.076	715655	0.168	3965796	0.001	173800	0.0010
55972676	0.032	800256051	0.368		0.083	175782978	0.075	715823	0.164	3967265	0.001	174790	0.0016
56005096	0.028	800624451	0.354		0.081	175858288	0.070	715987	0.151	3968524	0.001	176370	0.0020
56033536	0.037	800978024	0.370		0.085	175978672	0.074	716138	0.168	3969679	0.002	178410	0.0023
56070765	0.035	801347754	0.339		0.078	176002992	0.083	716306	0.180	3971679	0.003	180690	0.0016
56105940	0.033	801686325	0.336		0.089	176086400	0.091	716486	0.197	3974469	0.002	182300	0.0021
56138750	0.032	802022478	0.378		0.083	176177589	0.080	716683	0.181	3976680	0.001	184440	0.0015
56170636	0.023	802400519	0.359		0.088	176257395	0.069	716864	0.155	3977536	0.001	185980	0.0017
56193451	0.032	802759184	0.370		0.081	176326708	0.072	717019	0.164	3978481	0.002	187710	0.0017
56225653	0.049	803128760	0.454		0.080	176398515	0.091	717183	0.198	3980313	0.002	189370	0.0024
56274509	0.034	803582672	0.301		0.080	176489440	0.077	717381	0.158	3982375	0.004	191740	0.0026
56308339	0.047	803883424	0.332		0.088	176566704	0.082	717539	0.175	3985910	0.002	194370	0.0023
56355090	0.065	804215360	0.425		0.074	176648272	0.110	717714	0.225	3988033	0.004	196710	0.0024
56419871	0.037	804640207	0.340		0.088	176757888	0.090	717939	0.184	3992158	0.004	199140	0.0016
56456492	0.029	804980202	0.318		0.082	176847952	0.071	718123	0.149	3996573	0.001		0.0016
Min	0.018		0.262		0.043		0.053		0.086		0.001		0.001
Max	0.065		0.454		0.107		0.110		0.238		0.004		0.003
Avg	0.032		0.360		0.079		0.077		0.168		0.002		0.002
Total	0.993		11.155		2.444		2.391		5.194		0.054		0.051

May 2022
 AUTHORITY FLOW REPORT DETAIL FOR SEVEN MILE/MIDDLE WTF

SM WTF TOTAL FLOW IN MG	69th % of Flow	81st % of Flow	39th % of Flow	15th % of Flow	Avelon Manor % of Flow	Stone Harbor Manor % of Flow	Stone Harbor Blvd % of Flow	CMCH % of Flow	Crest Haven % of Flow	Burlfagh % of Flow	Mayville % of Flow	Harbor Bay % of Flow	GSP % of Flow
2.367	30.1%	8.7%	13.4%	14.8%	1.1%	0.3%	1.0%	18.8%	3.5%	3.8%	4.5%	0.06%	0.07%
2.025	32.6%	11.6%	15.2%	17.1%	0.7%	0.4%	0.5%	13.0%	2.4%	2.6%	3.8%	0.06%	0.13%
1.981	26.5%	10.7%	15.3%	15.7%	0.8%	0.5%	0.8%	18.4%	3.2%	3.6%	4.5%	0.08%	0.03%
2.143	27.9%	10.8%	14.6%	16.2%	0.8%	0.4%	0.7%	17.1%	3.9%	3.5%	4.1%	0.05%	0.06%
2.072	26.8%	10.4%	15.6%	18.3%	0.7%	0.3%	0.8%	16.9%	3.3%	3.1%	3.8%	0.06%	0.06%
2.361	26.8%	10.3%	18.8%	14.6%	0.7%	0.5%	0.8%	16.5%	3.6%	3.6%	3.9%	0.05%	0.06%
4.160	34.4%	21.3%	20.3%	8.4%	0.9%	0.3%	0.1%	8.3%	1.8%	2.3%	1.7%	0.04%	0.04%
2.973	29.5%	15.4%	23.4%	11.0%	1.0%	0.3%	0.8%	11.6%	1.5%	2.4%	2.9%	0.04%	0.03%
2.849	29.6%	13.0%	22.3%	11.1%	1.0%	0.4%	0.7%	13.0%	2.7%	3.0%	3.1%	0.04%	0.07%
2.798	28.4%	11.4%	21.6%	11.0%	1.0%	0.4%	0.7%	13.2%	3.8%	2.4%	6.1%	0.05%	0.05%
2.345	30.5%	12.2%	20.4%	13.8%	0.9%	0.4%	0.8%	15.4%	1.8%	3.2%	0.5%	0.06%	0.06%
2.586	28.5%	12.2%	19.2%	15.0%	0.8%	0.3%	0.6%	14.1%	3.3%	2.8%	3.1%	0.06%	0.05%
2.855	28.7%	10.5%	20.5%	17.5%	0.7%	0.4%	0.8%	12.3%	3.1%	2.3%	3.3%	0.05%	0.05%
3.672	30.0%	13.3%	24.2%	13.9%	1.1%	0.4%	0.5%	9.8%	2.1%	1.9%	2.6%	0.05%	0.04%
3.105	28.6%	12.7%	22.3%	16.1%	0.9%	0.3%	0.6%	10.7%	2.6%	2.2%	2.8%	0.05%	0.08%
2.970	25.9%	10.9%	23.8%	16.9%	0.8%	0.3%	0.8%	12.4%	2.9%	2.4%	2.9%	0.06%	0.04%
2.947	24.9%	10.6%	23.5%	17.9%	0.7%	0.3%	0.8%	12.5%	3.0%	2.6%	3.1%	0.03%	0.05%
3.077	25.2%	10.9%	24.8%	17.2%	0.7%	0.3%	0.7%	12.0%	2.7%	2.4%	2.9%	0.05%	0.04%
2.901	28.3%	11.1%	23.5%	15.1%	0.8%	0.3%	0.6%	12.2%	2.8%	2.4%	2.8%	0.07%	0.04%
3.377	31.5%	12.9%	22.6%	12.5%	0.8%	0.4%	0.7%	10.9%	2.5%	2.2%	2.8%	0.07%	0.06%
3.432	34.8%	13.7%	20.8%	11.2%	0.9%	0.4%	0.6%	9.9%	2.3%	2.4%	2.8%	0.05%	0.08%
3.329	32.5%	12.5%	20.4%	13.9%	0.9%	0.3%	0.6%	10.1%	2.7%	2.7%	3.2%	0.06%	0.07%
2.824	29.2%	10.0%	17.7%	18.4%	0.7%	0.3%	0.8%	13.4%	2.9%	2.8%	3.6%	0.05%	0.03%
2.782	24.0%	11.0%	22.9%	18.9%	0.6%	0.4%	0.4%	12.9%	3.2%	2.5%	3.1%	0.06%	0.03%
3.144	26.7%	11.8%	20.0%	20.2%	0.6%	0.4%	0.7%	11.8%	2.6%	2.3%	2.9%	0.05%	0.06%
3.523	30.1%	9.1%	19.0%	18.8%	0.7%	0.3%	1.1%	12.9%	2.3%	2.6%	3.0%	0.07%	0.06%
4.368	35.2%	13.6%	21.4%	15.9%	0.7%	0.4%	0.3%	6.9%	1.8%	1.8%	1.8%	0.06%	0.08%
5.873	39.0%	15.3%	22.6%	11.4%	0.8%	0.5%	0.3%	5.7%	1.5%	1.4%	1.6%	0.04%	0.04%
5.351	39.5%	12.5%	20.0%	12.1%	0.9%	0.3%	0.9%	7.9%	1.4%	2.0%	2.2%	0.05%	0.08%
4.309	32.1%	14.7%	21.2%	15.7%	0.9%	0.5%	0.4%	7.9%	2.0%	2.1%	2.2%	0.04%	0.10%
3.548	33.4%	13.1%	20.4%	16.3%	0.5%	0.4%	0.4%	9.0%	2.3%	2.0%	2.2%	0.05%	0.04%

1.981
5.873
3.163
98.048

May 2022
Comments

AUTHORITY FLOW REPORT DETAIL FOR SEVEN MILE/MIDDLE WTF

15th Street flow meter failure 5/1 - 5/31. Daily five (5) year averages used.
Crest Haven Estimates for 5/12 - 5/31 pump station Scada Upgrade. Daily five (5) year averages used.

CITY OF NORTH WILDWOOD
COUNTY OF CAPE MAY, NEW JERSEY

ORDINANCE NO. 1881

**AN ORDINANCE AMENDING AND SUPPLEMENTING CHAPTER 138,
BEACHES**

BE IT ORDAINED, by the Council of the City of North Wildwood in the County of Cape May, State of New Jersey, as follows:

Section One. Those portions of Ordinance 632, adopted March 18, 1975, as amended by Ordinances 1416, 1424, 1705 and 1729, that have been codified in §138-6A(1), are hereby amended to the extent that §138-6A(1) shall henceforth read as follows:

- (1) On the Inlet Beach, from New York Avenue to the intersection of John F. Kennedy Beach Drive and 2nd Avenue: from the day after Labor Day until the third Friday in May, from 4:00 a.m. until 10:00 p.m.

Section Two. Those portions of Ordinance 632, adopted March 18, 1975, as amended by Ordinances 1416, 1424, 1705 and 1729, that have been codified in §138-6A(3), are hereby amended to the extent that §138-6A(3) shall henceforth read as follows:

- (1) On the Front Beach, from the intersection of John F. Kennedy Beach Drive and 2nd Avenue to 26th Avenue: from the day after Labor Day until the third Friday in May, from 4:00 a.m. until 9:00 a.m. and from 6:00 p.m. until 10:00 p.m.

Section Three. Those portions of Ordinance 632, adopted March 18, 1975, as amended by Ordinances 891 and Ordinance 1729, that have been codified in §138-11 are hereby amended and supplemented to the extent that §138-11 shall henceforth read as follows:

§138-11. Points of access to beaches.

- A. Access to and from the beach shall only be made through the following beach entrances:
- (1) 1st and Surf Avenues
 - (2) 2nd and Ocean Avenues
 - (3) 8th Avenue and John F. Kennedy Beach Drive
 - (4) 15th Avenue and the Beach
- B. Vehicles shall only cross the dune system at specified vehicle crossovers.
- C. The use of pedestrian crossovers by vehicles is prohibited.

Section Four. If any portion of this Ordinance is determined to be invalid by a court of competent jurisdiction, that determination shall have no effect upon the remainder of this Ordinance, which shall remain valid and operable.

Section Five. All Ordinances or parts of Ordinances inconsistent with this Ordinance, to the extent of such inconsistencies only, be and the same hereby are repealed.

Section Six. This Ordinance shall take effect immediately upon final passage and publication as provided by law.

Patrick T. Rosenello, Mayor

W. Scott Jett, City Clerk

Introduced: June 8, 2022
Advertised: June 15, 2022
Hearing/Final: July 5, 2022
Advertised: July 13, 2022

CITY OF NORTH WILDWOOD

Cape May County, New Jersey

RESOLUTION

AUTHORIZING THE CITY OF NORTH WILDWOOD TO ENTER INTO A SHARED SERVICES AGREEMENT WITH THE NORTH WILDWOOD BOARD OF EDUCATION FOR USE OF THE NORTH WILDWOOD COMMUNITY CENTER

WHEREAS, the Uniform Shared Services and Consolidation Act (the “Act”), N.J.S.A. 40A:65-1, *et seq.*, authorizes “local units” to enter into agreements for the exchange and sharing of services; and

WHEREAS, the City of North Wildwood and the North Wildwood Board of Education each are a “local unit,” as that term is defined in the Act, specifically at N.J.S.A. 40A:65-3; and

WHEREAS, the North Wildwood Board of Education has the need from time to time for a location for various indoor sporting and extracurricular activities, with sports teams representing Margaret Mace School competing against teams from other schools, along with concomitant and related extracurricular activities; and

WHEREAS, the City of North Wildwood desires to make available to the North Wildwood Board of Education the facilities located at the North Wildwood Community Center, as it has in the past; and

WHEREAS, the current agreement between the City of North Wildwood and the North Wildwood Board of Education regarding the use of the North Wildwood Community Center will expire on December 31, 2022, and Council deems it prudent to effectuate a new agreement prior to the commencement of the 2022-2023 school year.

NOW, THEREFORE, BE IT RESOLVED, by the City Council of the City of North Wildwood, in the County of Cape May and State of New Jersey, as follows:

1) All of the allegations of the preamble are incorporated herein by this reference thereto as though the same were set forth at length.

2) A Shared Services Agreement in the form annexed hereto hereby is authorized by and between the City of North Wildwood and the North Wildwood Board of Education for the use of the City’s Community Center facilities for various school functions throughout the school year.

3) The Mayor, City Clerk and all other appropriate municipal officials be and they hereby are authorized to prepare and to execute all documents necessary to effectuate the purpose and intent of this Resolution.

OFFERED BY: _____ SECONDED BY: _____

I, W. Scott Jett, City Clerk of the City of North Wildwood, in the County of Cape May, State of New Jersey, do hereby certify that the foregoing is a correct and true copy of a Resolution adopted by the Mayor and Council of the City of North Wildwood at a meeting duly held on the 5th day of July, 2022.

Dated: July 5, 2022

Signed: _____
W. Scott Jett, City Clerk

APPROVED: _____
Patrick T. Rosenello, Mayor

<u>Aye</u> <u>Naye</u> <u>Abstain</u> <u>Absent</u>				<u>Aye</u> <u>Naye</u> <u>Abstain</u> <u>Absent</u>			
Tolomeo				Koehler			
Rullo				Bishop			
Kane				Zampirri			
Del Conte							

SHARED SERVICES AGREEMENT FOR USE OF NORTH WILDWOOD COMMUNITY CENTER

THIS AGREEMENT, signed this 1st day of January, 2023 is made by and between **THE CITY OF NORTH WILDWOOD** (North Wildwood) with municipal offices located at 901 Atlantic Avenue, North Wildwood, New Jersey, 08260, and **THE NORTH WILDWOOD BOARD OF EDUCATION** (Board) with Board of Education offices at 1205 Atlantic Avenue, North Wildwood, New Jersey, 08260. North Wildwood and the Board sometimes hereinafter are collectively referred to as the “Parties.”

WITNESSETH:

WHEREAS, the Uniform Shared Services and Consolidation Act (the “Act”), N.J.S.A. 40A:65-1, *et. seq.*, authorizes “local units” to enter into agreements for the exchange and sharing of services; and

WHEREAS, the City of North Wildwood and the North Wildwood Board of Education each are a “local unit,” as that term is defined in the Act, specifically at N.J.S.A. 40A:65-3; and

WHEREAS, the Board operates Margaret Mace School in the City of North Wildwood and has a need for a location where it can conduct various indoor sporting and extracurricular activities between the various sports teams that represent Margaret Mace School and the teams that represent other schools along with concomitant and related extracurricular activities; and

WHEREAS, in the past the North Wildwood Community Center has been made available to the Board for the aforementioned purposes and the Board desires to continue to utilize the facilities of the North Wildwood Community Center and North Wildwood desires to make said facilities available for use by the Board; and

WHEREAS, City Council, as the governing body of the City of North Wildwood has adopted a Resolution pursuant to N.J.S.A. 40A:65-4 authorizing the Mayor and City Clerk to execute this agreement on behalf of the City; and

WHEREAS, the North Wildwood Board of Education, as the governing body of the North Wildwood School District has adopted a Resolution pursuant to N.J.S.A. 40A:65-4 authorizing the Board President and the Secretary of the Board to execute this agreement on behalf of the District.

NOW, THEREFORE, in consideration of the exchange of mutual covenants and conditions and such other consideration as set forth in this agreement and as

authorized by the provisions of N.J.S.A. 40A:65-1, *et. seq.*, the parties agree as follows:

1. Incorporation of Preamble. All of the allegations of the preamble are incorporated herein and are made a part hereof by this reference thereto as though set forth at length.

2. Nature and Extent of Services to be Provided. North Wildwood will make available to the Board the gymnasium portion of the North Wildwood Community Center along with the locker rooms that are located adjacent to the gymnasium for the purpose aforesaid. In connection with said purposes, North Wildwood will also make available to the Board use of meeting rooms 2 and 3, the media center/computer lab and the weight/exercise room, along with storage space in the Community Center garage.

Use of the facilities as aforesaid shall be subject to the scheduling approval of the City of North Wildwood's Superintendent of Recreation or, in his/her absence, the City Administrator.

3. Support Staff. For each event conducted in the gymnasium as aforesaid, North Wildwood shall supply a minimum of six municipal employees to assist the Board with use of the facilities.

4. Softball Field. North Wildwood will maintain and ready Board's softball field on all game days with no compensation. Board will provide all materials necessary.

5. Compensation. For each event wherein the gymnasium is utilized (practice time excluded), the Board shall compensate North Wildwood in accordance with the following schedule:

<u>School Year</u>	<u>Amount per Event</u>
2022-2023	\$116.00/hr
2023-2024	\$118.32/hr
2024-2025	\$120.69/hr
2025-2026	\$123.10/hr
2026-2027	\$125.56/hr

No compensation for practice times held in gymnasium will be forthcoming as no additional services from North Wildwood are needed during those times.

6. Insurance and Indemnification and Hold Harmless Agreement. As a condition precedent to North Wildwood's obligation to execute this Agreement, the

Board is required to submit to North Wildwood evidence (consisting of certificates of insurance) satisfactory to North Wildwood showing that the Board has obtained all insurance coverage required herein.

Nothing contained herein shall be construed as limiting the extent of the Board's liability for claims or damages resulting from or related to the performance by the Board of any covenant under the terms of this Agreement or from or related to any of the Board's activities upon the premises.

All insurance required hereunder shall include the interests of North Wildwood which shall be listed as an additional insured on such policies. The Board waives all rights against North Wildwood for all losses and damages caused by any of the perils covered by such policies and all such policies shall contain provisions to the effect that in the event of payment of any loss or damage the insurer will have no rights of recovery against North Wildwood.

The Board acknowledges that North Wildwood has insurable interests under the Board's insurance policies.

The Board shall purchase and maintain, at its sole expense and with a company satisfactory to North Wildwood, insurance as follows:

a. Worker's Compensation and Employer's Liability Insurance – Covering all of the Board's employees directly or indirectly engaged in the performance of activity in furtherance of this Agreement and this insurance shall comply with the statutory requirements of the State of New Jersey.

b. Commercial General Liability Insurance – Comprehensive Broad-Form General Public Liability Insurance for all known risks and hazards including, but not limited to, general liability, recreational liability, public liability and such other risks and hazards with a limit of not less than \$1,000,000.00 per occurrence, \$2,000,000.00 general aggregate for bodily injury, death and property damage arising from the use, occupancy, disuse or condition of the premises and improvements thereon and adjoining areas thereto.

c. Policy Limits – Specified above are minimum and wherever the law requires higher limits, the higher limits shall govern.

d. Periods of Coverage – All policies of insurance required under this Agreement shall remain in full force and effect until such time as the term of this Agreement or any other extensions thereof comes to an end.

e. Certificates – Certificates of insurance required above must be filed with North Wildwood before the Agreement is signed on behalf of North Wildwood and thereafter upon each renewal of each policy of insurance required by this Agreement to be maintained by Board. All certificates of insurance must provide for thirty (30) days prior written notice to the City of North Wildwood of policy cancellation or material change. The cancellation notice shall not include the clauses

“endeavor to” and “but failure to mail such notice shall impose no obligation or liability of any kind upon the company, its agents or representatives,” or any similar language limiting liability of the insurance company to complete cancellation notice as required.

f. Indemnification and Hold Harmless Agreement – The Board agrees to indemnify and hold harmless the City of North Wildwood and its agents and employees from and against all claims, damages, losses and expenses, including reasonable attorney’s fees, in case it shall be necessary to file an action arising out of the performance of this Agreement which is (1) for bodily injury, illness or death or for property damage, including loss of use, and (2) caused in whole or in part by the Board’s negligent acts or omissions or that of anyone employed by the Board or for whose acts the Board may be liable. This indemnification and hold harmless agreement shall apply in all instances whether the City of North Wildwood, as well as its agents and employees, is made a direct party to the initial action or claim or subsequently is made a party to the action by third-party in-pleading or is made a party to a collateral action arising, in whole or in part, from any of the issues emanating from the original cause of action or claim.

7. Effective Date; Duration. This agreement shall be effective January 1, 2023 and shall expire on December 31, 2027.

8. Miscellaneous.

a. Employees of North Wildwood, when rendering any service in furtherance of the terms of this agreement shall not be considered employees of the Board for Worker’s Compensation Insurance purposes, supervisory purposes or any other purpose. Similarly, employees of the Board, when rendering any service in furtherance of this agreement shall not be considered employees of North Wildwood for Worker’s Compensation Insurance purposes, supervisory purposes or any other purpose.

b. As to any dispute or conflict arising out of this agreement, the Parties shall attempt to resolve the same by way of mediation. As to any such mediation, the Parties shall attempt to select one mutually agreed upon mediator to conduct the mediation; however, in the event that the Parties cannot agree upon one mediator, then each Party shall choose one mediator and those two mediators then shall choose a third mediator and the mediation shall be conducted by those three mediators. If any dispute and/or conflict arising out of this agreement cannot be settled by mediation then any litigation arising out of this agreement shall be conducted in the Superior Court of New Jersey, Cape May County.

9. Notices. All notices shall be given in writing and shall be delivered personally or by certified mail, return-receipt requested as follows:

a. If to North Wildwood, address to City of North Wildwood, 901 Atlantic Avenue, North Wildwood, New Jersey, 08260, Attention: Business Administrator;

b. If to Board, address as listed upon the first page of this agreement.

10. Cancellation. This agreement was approved by resolutions of the governing bodies of the local units which were adopted in accordance with law at public meetings held in accordance with the Open Public Meetings Act. Pursuant to paragraph 7, this agreement is scheduled to expire on December 31, 2027. This agreement may be sooner terminated by the adoption of an appropriate resolution duly adopted in accordance with law by the governing body of either party to this agreement at a public meeting held in accordance with the Open Public Meetings Act after reasonable notice of consideration of such a resolution is transmitted to the other Party.

IN WITNESS WHEREOF, the parties hereto have hereunto set their hands and seals the day and year first above written.

ATTEST:

CITY OF NORTH WILDWOOD

W. Scott Jett, City Clerk

Patrick T. Rosenello, Mayor

ATTEST:

NORTH WILDWOOD BOARD OF
EDUCATION

Secretary
North Wildwood Board of Education

President
North Wildwood Board of Education

CITY OF NORTH WILDWOOD
Cape May County, New Jersey

RESOLUTION

AUTHORIZING THE FILING OF AN APPLICATION
FOR CAPE MAY COUNTY OPEN SPACE PROGRAM FUNDING FOR GOLD STAR
MEMORIAL AND GATEWAY ENHANCEMENT PROJECT

WHEREAS, in November of 1989, the voters of Cape May County approved by a two-to-one margin a ballot question endorsing the establishment of a trust fund to preserve open space and agricultural land; and

WHEREAS, the trust is funded by a County property tax of one cent per \$100 assessed valuation, is known as the Open Space Preservation Tax, and currently generates approximately \$5 million annually; and

WHEREAS, pursuant to the approval of this ballot initiative the County established the Division of Open Space and Farmland Preservation (OSFP) to administer the program; and

WHEREAS, since that time the State of New Jersey passed laws which expanded the potential function of the OSFP Trust Fund to include recreation and historic preservation; and

WHEREAS, the City of North Wildwood desires to increase public recreational opportunities by obtaining funding in an amount not to exceed \$1,750,000 from the Cape May County Open Space Program for the purposes of Gold Star Memorial and Gateway Enhancement Project; and

WHEREAS, the City of North Wildwood is committed to the long-term maintenance associated with the improvements noted herein and outlined in the City’s referenced application to the Cape May County Open Space Program.

NOW, THEREFORE, BE IT RESOLVED THAT by the Governing Body of the City of North Wildwood, in the County of Cape May, State of New Jersey, that:

- 1. All of the statements of the preamble are repeated and are incorporated herein by this reference thereto as though the same were set forth at length.
2. Council hereby expresses support for an application to the Cape May County Open Space Program for Gold Star Memorial and Gateway Enhancement Project funding.
3. Said application is hereby approved.
4. The Mayor, City Administrator, City Clerk, and any other City employee or official are hereby authorized and directed to provide additional application information and furnish such documents as may be required for said application.
5. The City Administrator shall act as the City’s contact for said application and project.
6. The Mayor and City Clerk are hereby authorized to execute an agreement with the County for the Gold Star Memorial and Gateway Enhancement Project.
7. In the event the County’s funds are less than the total project costs, the City has the balance of funding necessary to complete the project.
8. The City of North Wildwood agrees to comply with all applicable federal, state and local laws, rules and regulations in its performance of the project.

OFFERED BY: SECONDED BY:
I, W. Scott Jett, City Clerk of the City of North Wildwood, in the County of Cape May, State of New Jersey, do hereby certify that the foregoing is a correct and true copy of a Resolution adopted by the Mayor and Council of the City of North Wildwood at a meeting duly held on the 5th day of July, 2022.

Dated: July 5, 2022 Signed: W. Scott Jett, City Clerk

APPROVED: Patrick T. Rosenello, Mayor

Table with 10 columns: Name, Aye, Nay, Abstain, Absent, Name, Aye, Nay, Abstain, Absent. Rows include Tolomeo, Rullo, Kane, Del Conte, Koehler, Bishop, and Zampirri.

CITY OF NORTH WILDWOOD

Cape May County, New Jersey

RESOLUTION

URGING IMMEDIATE PASSAGE OF S-330/A-3804, RESTORATION OF ENERGY TAX RECEIPTS PROPERTY TAX RELIEF FUND

WHEREAS, Assembly Bill A-3804/Senate Bill S-330, which would increase the distribution to municipalities from the Energy Tax Receipts Property Tax Relief Fund, would constitute the first major step in addressing property tax affordability in the State of New Jersey; and

WHEREAS, S-330 passed the Senate in March and is pending a Committee hearing in the Assembly, and while there are corrections and amendments that should be made shortly, it is imperative that the Legislature and Administration work with the New Jersey League of Municipalities and the New Jersey Conference of Mayors to address any necessary changes and act promptly on enacting this legislation; and

WHEREAS, Assembly Bill A-3804/Senate Bill S-330 provide for a two-year phased-in restitution of the \$331 million which has been annually diverted from dedicated municipal funding programs – the Energy Tax Receipts Property Tax Relief Fund (ETR) and the Consolidated Municipal Property Tax Relief Aid (CMPTRA); and

WHEREAS, during State Fiscal Years 2009, 2010, and 2011, this funding was diverted from municipalities to address State budget accounts, and since then those dedicated revenues have not been distributed to municipalities; and

WHEREAS, as drafted, Assembly Bill A-3804/Senate Bill S-330 would eventually bring funding for all municipalities back to 2008 levels; and

WHEREAS, taxes on gas and electric utilities were originally collected by the host municipalities, and when the State made itself the collection agent for these taxes, it promised to return the proceeds to municipalities for property tax relief, and just as municipalities collect property taxes for the benefit of school districts, counties, and other entities, the State is supposed to collect Energy Taxes for the benefit of municipal governments; and

WHEREAS, for years, however, State officials from both sides of the aisle have diverted funding from Energy Taxes to plug holes in the State budget and to fund State programs. The restoration of this funding to New Jersey's municipalities is long overdue; and

WHEREAS, local officials are clearly committed to limiting their reliance on increased property taxes while bearing the responsibility to provide for local needs including critical public safety and health needs of the community.

NOW, THEREFORE, BE IT RESOLVED, by the Governing Body of the City of North Wildwood, in the County of Cape May in the State of New Jersey, that:

1. The Legislature and Administration are hereby urged to enact Assembly Bill A-3804/Senate Bill S-330, which would restore the \$331 million which has been annually diverted from dedicated municipal funding programs these important assets to local government.
2. The Legislature and Administration are hereby urged to consider the need for high-quality local programs and services and the constraints under which local officials must operate.

CITY OF NORTH WILDWOOD

Cape May County, New Jersey

RESOLUTION

SUPPORTING AN APPROPRIATIONS AND LEVY CAP EXEMPTION
FOR A THREE-YEAR PERIOD REGARDING INCREASES IN
LIABILITY, WORKER’S COMPENSATION, CYBER LIABILITY AND
PROPERTY INSURANCE

WHEREAS, pursuant to N.J.S.A. 40A:4-45, et al, a municipality is required to limit any increase in its levy to 2.0% and any increase in appropriations to 2 1/2% or the cost-of-living adjustment, whatever is less, over the prior year’s final appropriations subject to certain exceptions; and

WHEREAS, all local public entities have incurred an estimated \$50 million in COVID related worker’s compensation claims and it is anticipated that these costs will continue to increase as a result of long-term COVID cases; and

WHEREAS, a 2021 New Jersey Department of Labor decision regarding worker’s compensation funding has generated increased costs to municipalities by over 10% in order to cover claims that were previously funded by the State pension system; and

WHEREAS, a recent amendment to the sexual molestation statute of limitations will increase total liability costs by an estimated amount of 6%; and

WHEREAS, the frequency of weather-related catastrophic claims and corresponding impacts are anticipated to increase property insurance costs by over 10% per year; and

WHEREAS, cyber liability events throughout the country have resulted in doubling premium costs in 2022 and such costs are expected to accelerate at a pace far greater than the rate of inflation; and

WHEREAS, these increasing costs, regulations, policy decisions and environmental impacts are occurring when many other items and costs in municipal budgets are also increasing at an inflationary rate.

NOW THEREFORE BE IT RESOLVED by the Governing Body of the City of North Wildwood that N.J.S.A. 40A:4-45 be amended to provide that appropriations in the first three years after the effective date of said proposed amendment for liability insurance, worker’s compensation insurance, cyber insurance, and property insurance be exempt from the Appropriation CAP and the Levy CAP.

BE IT FURTHER RESOLVED that a copy of this resolution shall be sent to the New Jersey Legislative representatives for the City of North Wildwood.

OFFERED BY: _____ SECONDED BY: _____

I, W. Scott Jett, City Clerk of the City of North Wildwood, in the County of Cape May, State of New Jersey, do hereby certify that the foregoing is a correct and true copy of a Resolution adopted by the Council of the City of North Wildwood at a meeting duly held on the 5th day of July, 2022.

Dated: July 5, 2022 Signed: _____
W. Scott Jett, City Clerk

APPROVED: _____
Patrick Rosenello, Mayor

<u>Aye</u> <u>Naye</u> <u>Abstain</u> <u>Absent</u>				<u>Aye</u> <u>Naye</u> <u>Abstain</u> <u>Absent</u>			
Tolomeo				Koehler			
Rullo				Bishop			
Kane				Zampirri			
Del Conte							

CITY OF NORTH WILDWOOD
Cape May County, New Jersey

RESOLUTION

AUTHORIZING THE FILING OF AN APPLICATION
FOR CAPE MAY COUNTY OPEN SPACE PROGRAM FUNDING FOR GOLD STAR
MEMORIAL AND GATEWAY ENHANCEMENT PROJECT

WHEREAS, in November of 1989, the voters of Cape May County approved by a two-to-one margin a ballot question endorsing the establishment of a trust fund to preserve open space and agricultural land; and

WHEREAS, the trust is funded by a County property tax of one cent per \$100 assessed valuation, is known as the Open Space Preservation Tax, and currently generates approximately \$5 million annually; and

WHEREAS, pursuant to the approval of this ballot initiative the County established the Division of Open Space and Farmland Preservation (OSFP) to administer the program; and

WHEREAS, since that time the State of New Jersey passed laws which expanded the potential function of the OSFP Trust Fund to include recreation and historic preservation; and

WHEREAS, the City of North Wildwood desires to increase public recreational opportunities by obtaining funding in an amount not to exceed \$1,750,000 from the Cape May County Open Space Program for the purposes of Gold Star Memorial and Gateway Enhancement Project; and

WHEREAS, the City of North Wildwood is committed to the long-term maintenance associated with the improvements noted herein and outlined in the City’s referenced application to the Cape May County Open Space Program.

NOW, THEREFORE, BE IT RESOLVED THAT by the Governing Body of the City of North Wildwood, in the County of Cape May, State of New Jersey, that:

- 1. All of the statements of the preamble are repeated and are incorporated herein by this reference thereto as though the same were set forth at length.
2. Council hereby expresses support for an application to the Cape May County Open Space Program for Gold Star Memorial and Gateway Enhancement Project funding.
3. Said application is hereby approved.
4. The Mayor, City Administrator, City Clerk, and any other City employee or official are hereby authorized and directed to provide additional application information and furnish such documents as may be required for said application.
5. The City Administrator shall act as the City’s contact for said application and project.
6. The Mayor and City Clerk are hereby authorized to execute an agreement with the County for the Gold Star Memorial and Gateway Enhancement Project.
7. In the event the County’s funds are less than the total project costs, the City has the balance of funding necessary to complete the project.
8. The City of North Wildwood agrees to comply with all applicable federal, state and local laws, rules and regulations in its performance of the project.

OFFERED BY: SECONDED BY:
I, W. Scott Jett, City Clerk of the City of North Wildwood, in the County of Cape May, State of New Jersey, do hereby certify that the foregoing is a correct and true copy of a Resolution adopted by the Mayor and Council of the City of North Wildwood at a meeting duly held on the 5th day of July, 2022.

Dated: July 5, 2022 Signed: W. Scott Jett, City Clerk

APPROVED: Patrick T. Rosenello, Mayor

Table with 10 columns: Name, Aye, Nay, Abstain, Absent, Name, Aye, Nay, Abstain, Absent. Rows include Tolomeo, Rullo, Kane, Del Conte, Koehler, Bishop, and Zampirri.

CITY OF NORTH WILDWOOD
Cape May County, New Jersey

RESOLUTION

ISSUANCE OF AMUSEMENT GAME LICENSES

WHEREAS, an application has been made by the persons, firm and/or corporations set forth on the schedule attached hereto and made part thereof, for the issuance of Amusement Game License to be granted by this Issuing Authority; and

WHEREAS, all things required by applicant have been complied with, this Body is of the opinion that said applicant should be granted and the license issued.

NOW THEREFORE BE IT RESOLVED by the Mayor and Council of the City of North Wildwood, in the County of Cape May and the State of New Jersey, that the Amusement Game License as set forth in this resolution be and is hereby granted for the year 2022, unto the person, firms and/or corporation herein recited, for the premises in North Wildwood, New Jersey, set opposite their respective name.

NW#/Licensee	Premises	Game #
#28 Zachary Cox	2400 Boardwalk	#3 Spin to Win

OFFERED BY: _____ **SECONDED BY:** _____
.....
STATE OF NEW JERSEY **COUNTY OF CAPE MAY**

I, W. Scott Jett, City Clerk of the City of North Wildwood, in the County of Cape May, State of New Jersey, do hereby certify that the foregoing is a correct and true copy of a Resolution adopted by the Mayor and Council of the City of North Wildwood at a meeting duly held on the 5th day of July, 2022.

Dated: July 5, 2022 Signed: _____
W. Scott Jett, City Clerk

Approved: _____
Patrick Rosenello, Mayor

	Aye	Nay	Abstain	Absent		Aye	Nay	Abstain	Absent
Tolomeo					Koehler				
Rullo					Bishop				
Kane					Zampirri				
Del Conte									

RESOLUTION # _____

Batch Id: NPL Batch Type: C Batch Date: 07/05/22 Checking Account: CREST G/L Credit: Budget G/L Credit
Generate Direct Deposit: N

Check No.	Check Date	Vendor # Name	Payment Amt	Street 1 of Address to be printed on Check	Charge Account	Account Type	Status	Seq	Acct
PO #	Enc Date	Item Description		Description					
	07/05/22	01048 ANGLESEA VOLUNTEER FIRE CO #1		201 NEW JERSEY AVENUE					
22-01435	06/23/22	1 aid to volunteers	25,000.00	2-01-25-255-099	Budget	Aprv	26	1	
				AID TO VOLUNTEER FIRE DEPTS					
22-01435	06/23/22	2 fire police vehicle	39,518.00	2-01-25-255-099	Budget	Aprv	27	1	
				AID TO VOLUNTEER FIRE DEPTS					
			64,518.00						
	07/05/22	01358 MTS SOFTWARE SOLUTIONS, INC.		225 EXECUTIVE DRIVE					
22-01459	06/27/22	1 Maintenance Renewal	2,853.68	2-01-25-240-029	Budget	Aprv	37	1	
				POLICE-CONTRACTUAL SERVICES					
			2,853.68						
	07/05/22	02351 BEATLEMANIA NOW INC		P.O. BOX 427					
22-01406	06/20/22	1 CONCERT 9/3/22	1,500.00	2-01-31-420-100	Budget	Aprv	14	1	
				CEL OF PE - ENTERTAINMENT					
			1,500.00						
	07/05/22	02409 ASBURY FEVER		68 BLACKBURNE TERRACE					
22-01401	06/20/22	1 CONCERT 8/13/22	1,200.00	2-01-31-420-100	Budget	Aprv	9	1	
				CEL OF PE - ENTERTAINMENT					
			1,200.00						
	07/05/22	030005 CAPE REGIONAL PHYSICIANS ASSC.		9 VILLAGE DRIVE					
22-01457	06/27/22	1 Seasonal Employees Physicals	880.00	2-01-26-290-058	Budget	Aprv	36	1	
				PUB WKS - OTHER EQUIP & SUPPL					
			880.00						
	07/05/22	03103 CAPE MEDIATION SERVICES, INC.		9 NORTH MAIN STREET					
22-01418	06/20/22	1 2022 North Wildwood Mediation	565.47	2-01-43-490-058	Budget	Aprv	21	1	
				MUN CT -OTHER EQUIP & SUPPLIES					
22-01419	06/20/22	1 2022 Crest Mediation	457.80	2-01-43-490-058	Budget	Aprv	22	1	
				MUN CT -OTHER EQUIP & SUPPLIES					
			1,023.27						
	07/05/22	03348 COMCAST		PO BOX 37601					
22-01477	06/29/22	1 INTERNET	395.00	2-01-20-100-036	Budget	Aprv	46	1	
				GEN ADM - OFFICE SUPPLIES					
			395.00						
	07/05/22	03361 COMCAST		P.O. BOX 70219					
22-01478	06/29/22	1 8499050130148675	607.40	2-01-25-240-036	Budget	Aprv	47	1	
				POLICE - OFFICE SUPPLIES					
22-01478	06/29/22	2 8499050130035690	11.50	2-01-25-252-036	Budget	Aprv	48	1	
				EM MGT- OFFICE SUPPLIES					
22-01478	06/29/22	3 8499050130112879	104.85	2-01-25-252-036	Budget	Aprv	49	1	
				EM MGT- OFFICE SUPPLIES					
			723.75						
	07/05/22	03396 THE CAMEOS, LLC		0-90 27TH STREET					

Check No. PO #	Check Date Enc Date	Vendor # Name Item Description	Payment Amt	Street 1 of Address to be printed on Check Charge Account Description	Account Type	Status	Seq	Acct
22-01405	06/20/22	1 CONCERT 8/27/22	1,375.00 <u>1,375.00</u>	2-01-31-420-100 CEL OF PE - ENTERTAINMENT	Budget	Aprv	13	1
22-01467	06/27/22	1 SPLIT RAIL FENCE	1,393.50 <u>1,393.50</u>	416 STATE HIGHWAY 2-01-26-310-058 Buildings&Grounds Other Equip/Supplies	Budget	Aprv	39	1
22-01400	06/20/22	1 CONCERT 8/11/22	1,500.00 <u>1,500.00</u>	3855 BLAIR MILL RD APT 236 B 2-01-31-420-100 CEL OF PE - ENTERTAINMENT	Budget	Aprv	8	1
22-01414	06/20/22	1 Emissions Test	112.00 <u>112.00</u>	200 WOODLAND AVE 2-01-26-290-026 PUB WKS-MAINT OF EQUIPT OVER 1 TON	Budget	Aprv	19	1
22-01284	06/13/22	1 TEE SHIRTS FOR LEAD PROGRAM	740.50 <u>740.50</u>	602 NEW JERSEY AVE T-03-56-210-011 DARE ACCOUNT	Budget	Aprv	4	1
22-01451	06/27/22	1 SmartFolio	752.00 <u>752.00</u>	1252 HADDONFIELD-BERLIN ROAD 2-01-26-290-098 PUB WKS - PKG METER REPAIRS	Budget	Aprv	29	1
22-01408	06/20/22	1 CONCERT 9/17/22	1,500.00 <u>1,500.00</u>	120 LAWRENCEVILLE PENNINGTON R 2-01-31-420-100 CEL OF PE - ENTERTAINMENT	Budget	Aprv	16	1
22-01468	06/27/22	1 CODE ANALYSIS AND REVIEW	3,980.00 <u>3,980.00</u>	po box 772512 2-01-20-120-105 MUN CLK - CODIF. OF ORDS	Budget	Aprv	40	1
22-01328	06/16/22	1 780 ALLEN DR. EMERGENCY DRAINAGE	7,727.80	8 CLERMONT DRIVE C-04-55-818-020 Ordinance 1818-Streets, Roads, Bulkhead	Budget	Aprv	6	1
22-01328	06/16/22	2 780 ALLEN DR. EMERGENCY DRAINAGE	33,517.48 <u>41,245.28</u>	C-04-55-818-020 Ordinance 1818-Streets, Roads, Bulkhead	Budget	Aprv	7	1
22-01470	06/27/22	1 LIGHTHOUSE WEBSITE	29.95 <u>29.95</u>	41 PARK DRIVE T-03-56-195-011 HEREFORD LIGHTHOUSE TRUST	Budget	Aprv	42	1
	07/05/22	11048 K.O. SPORTS		2001 E. MOYAMENSING AVE				

Check No. PO #	Check Date Enc Date	Vendor # Name Item Description	Payment Amt	Street 1 of Address to be printed on Check Charge Account Description	Account Type	Status	Seq	Acct
22-01454	06/27/22	1 SOCCER CAMP T SHIRTS	1,300.00	T-03-56-190-011 RECREATION CENTER	Budget	Aprv	31	1
22-01454	06/27/22	2 SOCCER CAMP VISORS	72.00	T-03-56-190-011 RECREATION CENTER	Budget	Aprv	32	1
22-01454	06/27/22	3 SOCCER CAMP BUCKET HATS	224.00	T-03-56-190-011 RECREATION CENTER	Budget	Aprv	33	1
22-01454	06/27/22	4 SOCCER CAMP JACKETS	246.00	T-03-56-190-011 RECREATION CENTER	Budget	Aprv	34	1
22-01454	06/27/22	5 BUCKETS BBALL CAMP BACKPACKS	360.00	T-03-56-190-011 RECREATION CENTER	Budget	Aprv	35	1
			<u>2,202.00</u>					
	07/05/22	12260 LIGHTS OUT MUSIC LLC		55 kensington unit #8				
22-01404	06/20/22	1 CONCERT 8/25/22	2,000.00	2-01-31-420-100 CEL OF PE - ENTERTAINMENT	Budget	Aprv	12	1
			<u>2,000.00</u>					
	07/05/22	13220 MAACO AUTO PAINTING		101 DEVINS LANE				
22-01232	06/06/22	1 Painting of Car 224	1,010.00	2-01-25-240-051 POLICE - PURCH OF VEHICLES	Budget	Aprv	1	1
			<u>1,010.00</u>					
	07/05/22	14030 NW FIRE CO. #1		1409 CENTRAL AVENUE				
22-01436	06/23/22	1 aid to volunteers	25,000.00	2-01-25-255-099 AID TO VOLUNTEER FIRE DEPTS	Budget	Aprv	28	1
			<u>25,000.00</u>					
	07/05/22	14288 YEAMON MUSIC, INC.		11 FAWN RUN				
22-01402	06/20/22	1 CONCERT 8/18/22	1,200.00	2-01-31-420-100 CEL OF PE - ENTERTAINMENT	Budget	Aprv	10	1
			<u>1,200.00</u>					
	07/05/22	15012 ODELL MICKENS		6 sunset court				
22-01403	06/20/22	1 CONCERT 8/20/22	1,500.00	2-01-31-420-100 CEL OF PE - ENTERTAINMENT	Budget	Aprv	11	1
			<u>1,500.00</u>					
	07/05/22	1900054 STEVEN J OR LYNN O'DONNELL		17360 SPRING TREE LN				
22-01480	06/30/22	1 621 W PINE AVE 6114-0	1,696.96	2-01-55-100-021 REFUND SEWER RENT OVERPYMTS	Budget	Aprv	51	1
			<u>1,696.96</u>					
	07/05/22	1900055 RUSMIN OCEAN GARDENS CONDO		300 E HERON RD				
22-01481	06/30/22	1 1007 OCEAN AVENUE 6299-0	50.00	2-01-55-100-021 REFUND SEWER RENT OVERPYMTS	Budget	Aprv	52	1
			<u>50.00</u>					
	07/05/22	1900056 RICHARD OR KERRI WEST		10 COURSEN WAY				
22-01482	06/30/22	1 410 E 24TH AVE #200 7053-0	732.64	2-01-55-100-021 REFUND SEWER RENT OVERPYMTS	Budget	Aprv	53	1
			<u>732.64</u>					

Check No.	Check Date	Vendor # Name	Payment Amt	Street 1 of Address to be printed on Check	Charge Account	Account Type	Status	Seq	Acct
PO #	Enc Date	Item Description		Description					
	07/05/22	1900057 ANGLESEA COLONY GARDENS II CON		PO BOX 477					
22-01483	06/30/22	1 303 E MARINA CT 6066-0	1,764.50	2-01-55-100-021	Budget	Aprv	54	1	
				REFUND SEWER RENT OVERPYMTS					
22-01483	06/30/22	2 303 E MARINA CT 6066-4	4,728.75	2-01-55-100-021	Budget	Aprv	55	1	
				REFUND SEWER RENT OVERPYMTS					
			6,493.25						
	07/05/22	190044 CRYSTAL ENTERTAINMENT, LLC		157 SOUTHAMPTON DRIVE					
22-01407	06/20/22	1 CONCERT 9/10/22	1,200.00	2-01-31-420-100	Budget	Aprv	15	1	
				CEL OF PE - ENTERTAINMENT					
			1,200.00						
	07/05/22	19030 CHRISTOPHER HALL		20 WOODFIELD DRIVE					
22-01453	06/27/22	1 REFUND - SIBLING DISCOUNT	60.00	T-03-56-190-011	Budget	Aprv	30	1	
				RECREATION CENTER					
			60.00						
	07/05/22	19031 ANDREA PETERMAN		735 HIGHLAND AVENUE					
22-01471	06/27/22	1 BBALL CAMP REFUND - WEEK 1	175.00	T-03-56-190-011	Budget	Aprv	43	1	
				RECREATION CENTER					
			175.00						
	07/05/22	19069 RENAE CATALONO		361 RUSHFOIL DRIVE					
22-01280	06/10/22	1 NW SOCCER CAMP REFUND	500.00	T-03-56-190-011	Budget	Aprv	3	1	
				RECREATION CENTER					
			500.00						
	07/05/22	192085 JULIE BAKER		9732 CHAPEL ROAD					
22-01410	06/20/22	1 BOAT RAMP PERMIT REFUND	100.00	T-03-56-190-011	Budget	Aprv	17	1	
				RECREATION CENTER					
			100.00						
	07/05/22	19340 CHIEF JOHN STEVENSON		PETTY CASH					
22-01432	06/20/22	1 Petty Cash	216.41	2-01-25-240-026	Budget	Aprv	23	1	
				POLICE - MAINT OF OTHER EQUIP					
			216.41						
	07/05/22	19392 SHAW CRANE CO., INC		340 SWAINTON-GOSHEN ROAD					
22-01413	06/20/22	1 Crane - Moved Containers	2,600.00	2-01-26-290-058	Budget	Aprv	18	1	
				PUB WKS - OTHER EQUIP & SUPPL					
			2,600.00						
	07/05/22	19534 SCHULER SECURITY INC		PO BOX 727					
22-01288	06/13/22	1 Parts for Dog Park Gate	1,030.00	2-01-26-310-021	Budget	Aprv	5	1	
				BLDGS & GRNDS - CONTR SVCS					
			1,030.00						
	07/05/22	19664 Stefankiewicz & Belasco LLC		111 e 17th st suite 100					
22-01473	06/29/22	1 PLANNING & ZONING	1,652.00	2-01-21-185-028	Budget	Aprv	44	1	
				PLANNING & ZONING- LEGAL/PROF SERVICES					
			1,652.00						

Check No.	Check Date	Vendor # Name	Payment Amt	Street 1 of Address to be printed on Check	Charge Account	Account Type	Status	Seq	Acct
PO #	Enc Date	Item Description		Description					
	07/05/22	20250 TAYLOR OIL COMPANY		P.O. BOX 974					
22-01434	06/22/22	1 NO LEAD GAS	3,086.34	2-01-31-460-010	Budget	Aprv	24	1	
				GASOLINE COSTS					
22-01434	06/22/22	2 NO LEAD GAS	6,562.00	2-01-31-460-010	Budget	Aprv	25	1	
				GASOLINE COSTS					
			<u>9,648.34</u>						
	07/05/22	21030 U.S. POSTAL SERVICE (CMRS-FP)		P.O. BOX 7247-0119					
22-01464	06/27/22	1 POSTAGE REFILL	10,000.00	2-01-20-120-022	Budget	Aprv	38	1	
				MUN CLK - POSTAGE					
			<u>10,000.00</u>						
	07/05/22	22035 VERIZON WIRELESS		P.O. BOX 408					
22-01479	06/29/22	1 CELL PHONES	1,102.03	2-01-31-440-010	Budget	Aprv	50	1	
				TELEPHONE COSTS					
			<u>1,102.03</u>						
	07/05/22	22037 VERIZON		P.O. BOX 16801					
22-01474	06/29/22	1 LOOK UP	7.18	2-01-25-252-036	Budget	Aprv	45	1	
				EM MGT- OFFICE SUPPLIES					
			<u>7.18</u>						
	07/05/22	22054 VILLAS NAPA AUTO PARTS		GENUINE PARTS COMPANY					
22-01277	06/10/22	1 April Charges	1,659.79	2-01-26-290-026	Budget	Aprv	2	1	
				PUB WKS-MAINT OF EQUIPT OVER 1 TON					
			<u>1,659.79</u>						
	07/05/22	23001 WEST PAYMENT CENTER		P.O. BOX 6292					
22-01469	06/27/22	1 WEST ONLINE	204.53	2-01-20-120-033	Budget	Aprv	41	1	
				MUN CLK - BOOKS AND PUB					
			<u>204.53</u>						
	07/05/22	23225 WB MASON CO INC		P.O. BOX 981101					
22-01417	06/20/22	1 Copy Paper	3,160.00	2-01-20-100-036	Budget	Aprv	20	1	
				GEN ADM - OFFICE SUPPLIES					
			<u>3,160.00</u>						

	<u>Count</u>	<u>Line Items</u>	<u>Amount</u>
checks:	44	55	200,922.06

There are NO errors or warnings in this listing.

Totals by Year-Fund					
Fund Description	Fund	Budget Total	Revenue Total	G/L Total	Total
	2-01	155,869.33	0.00	0.00	155,869.33
	C-04	41,245.28	0.00	0.00	41,245.28
	T-03	3,807.45	0.00	0.00	3,807.45
Total of All Funds:		<u>200,922.06</u>	<u>0.00</u>	<u>0.00</u>	<u>200,922.06</u>

G/L Posting Summary

Account	Description	Debits	Credits
2-01-101-01-100-011	CASH-CURRENT FUND	0.00	155,869.33
2-01-201-20-000-000	CURRENT YEAR APPROPRIATIONS	146,896.48	0.00
2-01-205-55-101-001	SEWER OVERPAYMENTS	<u>8,972.85</u>	<u>0.00</u>
	Totals for Fund 2-01 :	<u>155,869.33</u>	<u>155,869.33</u>
2-03-101-01-000-024	CASH - RECREATION CTR TRUST FD	0.00	3,037.00
2-03-101-01-000-026	CASH - HEREFORD LIGHTHOUSE FD	0.00	29.95
2-03-101-01-000-030	CASH - DARE ACCOUNT	0.00	740.50
2-03-286-56-862-801	RESERVE FOR RECREATION CTR	3,037.00	0.00
2-03-286-56-863-801	RESERVE FOR HEREFORD LIGHTHSE	29.95	0.00
2-03-286-56-866-801	RESERVE FOR DARE ACCOUNT	<u>740.50</u>	<u>0.00</u>
	Totals for Fund 2-03 :	<u>3,807.45</u>	<u>3,807.45</u>
2-04-101-01-000-000	CASH-CAPITAL FUND	0.00	41,245.28
2-04-215-55-900-000	IMPROVEMENT AUTHORIZATIONS	<u>41,245.28</u>	<u>0.00</u>
	Totals for Fund 2-04 :	<u>41,245.28</u>	<u>41,245.28</u>
	Grand Total:	<u>200,922.06</u>	<u>200,922.06</u>

Batch Id: NPL 1 Batch Type: C Batch Date: 07/05/22 Checking Account: CREST G/L Credit: Budget G/L Credit
Generate Direct Deposit: Y

Check No. PO #	Check Date Enc Date	Vendor # Name Item Description	Payment Amt	Street 1 of Address to be printed on Check Charge Account Description	Account Type	Status	Seq	Acct
Dir Dep 22-01429	07/05/22 06/20/22	06256 KATHERINE MADDEN 1 Reimbursement	60.00 <u>60.00</u>	2-01-25-240-042 POLICE - EDUCATION & TRAINING	Budget	Aprv	42	1
Dir Dep 22-01472	07/05/22 01/04/22	07330 RONALD GELZUNAS 1 3rd qrt	6,983.00 <u>6,983.00</u>	7009 Park Ave 2-01-25-275-027 MUNIC PROS - PROF SERVICES	Budget	Aprv	53	1
Dir Dep 22-01411	07/05/22 06/20/22	10431 JESSICA DONAHUE 1 MEDITATION AND YOGA INSTRUCTOR	35.00	116 E HEATHER RD T-03-56-190-011 RECREATION CENTER	Budget	Aprv	6	1
22-01411	06/20/22	2 MEDITATION AND YOGA INSTRUCTOR	35.00	T-03-56-190-011 RECREATION CENTER	Budget	Aprv	7	1
22-01411	06/20/22	3 MEDITATION AND YOGA INSTRUCTOR	35.00	T-03-56-190-011 RECREATION CENTER	Budget	Aprv	8	1
22-01411	06/20/22	4 MEDITATION AND YOGA INSTRUCTOR	35.00	T-03-56-190-011 RECREATION CENTER	Budget	Aprv	9	1
22-01411	06/20/22	5 HIP HOP INSTRUCTOR	35.00	T-03-56-190-011 RECREATION CENTER	Budget	Aprv	10	1
22-01411	06/20/22	6 SUNSET MED. & YOGA INSTRUCTOR	35.00	T-03-56-190-011 RECREATION CENTER	Budget	Aprv	11	1
22-01411	06/20/22	7 SUNSET MED. & YOGA INSTRUCTOR	35.00 <u>245.00</u>	T-03-56-190-011 RECREATION CENTER	Budget	Aprv	12	1
Dir Dep 22-01466	07/05/22 06/27/22	10773 JAMES BURLEIGH 1 NJ BOA Meeting	50.00 <u>50.00</u>	205 R AVE 2-01-22-195-044 INSP OF CONSTR-PROF ASSN DUES	Budget	Aprv	52	1
Dir Dep 22-01431	07/05/22 06/20/22	13001 ADAM MC GRAW 1 Parking	10.00 <u>10.00</u>	2-01-25-240-041 POLICE - CONFERENCES AND MTGS	Budget	Aprv	44	1
Dir Dep 22-01399	07/05/22 06/17/22	14121 NORTH WILDWOOD BD OF EDUCATION 1 SCHOOL TAX JULY 2022 /2	4,000.00 <u>4,000.00</u>	1201 ATLANTIC AVENUE 2-01-55-100-006 LOCAL SCHOOL TAX	Budget	Aprv	5	1
Dir Dep 22-01430	07/05/22 06/20/22	14302 ERIC NEVIL 1 Lunch Reimbursement	10.40 <u>10.40</u>	2-01-25-240-042 POLICE - EDUCATION & TRAINING	Budget	Aprv	43	1
Dir Dep 22-01309	07/05/22 01/04/22	17023 JOE QUATTRONE 1 3RD QTR	4,350.00	1402 RTE 9 S Lot #93 2-01-31-420-200	Budget	Aprv	4	1

Check No.	Check Date	Vendor #	Name	Payment Amt	Street 1 of Address to be printed on Check	Charge Account	Account Type	Status	Seq	Acct
PO #	Enc Date	Item	Description		Description					
				4,350.00	CEL OF PE - EVENTS					
Dir Dep	07/05/22	18875	rudco products co		114 E OAK RD					
21-01713	08/06/21	1	Beach Container	15,748.13	G-02-40-100-207	Budget	Aprv	1	1	
					2018 CLEAN COMMUNITIES					
21-01713	08/17/21	2	Beach Container	3,515.87	1-01-26-290-058	Budget	Aprv	2	1	
					PUB WKS - OTHER EQUIP & SUPPL					
21-01713	06/30/22	3	Beach Container	300.00	2-01-26-290-058	Budget	Aprv	3	1	
					PUB WKS - OTHER EQUIP & SUPPL					
				19,564.00						
Dir Dep	07/05/22	19201	ROBERT CRAWFORD		170 STEPHANIE CT					
22-01465	06/27/22	1	Psych Exam Reimbursement	450.00	2-01-25-240-093	Budget	Aprv	51	1	
					POLICE - MEDICAL EXPENSES					
				450.00						
Dir Dep	07/05/22	19202	ISIAH DEGUZMAN		1933 44TH ST					
22-01463	06/27/22	1	Psych Exam Reimbursement	450.00	2-01-25-240-093	Budget	Aprv	50	1	
					POLICE - MEDICAL EXPENSES					
				450.00						
Dir Dep	07/05/22	19203	JUAN GUZMAN		608 FLEMING PIKE					
22-01462	06/27/22	1	Psych Exam Reimbursement	450.00	2-01-25-240-093	Budget	Aprv	49	1	
					POLICE - MEDICAL EXPENSES					
				450.00						
Dir Dep	07/05/22	19205	ANDREW SMITH		26 AMERICAN LN					
22-01461	06/27/22	1	Psych Exam Reimbursement	450.00	2-01-25-240-093	Budget	Aprv	48	1	
					POLICE - MEDICAL EXPENSES					
				450.00						
Dir Dep	07/05/22	19207	DAVID ZSLAVSKY		25 FORREST HILL RD					
22-01460	06/27/22	1	Psy. Exam Reimbursement	450.00	2-01-25-240-093	Budget	Aprv	47	1	
					POLICE - MEDICAL EXPENSES					
				450.00						
Dir Dep	07/05/22	19208	LAURYN ATKINSON		106 E STOCKTON RD					
22-01424	06/20/22	1	CHEER CLASS INSTRUCTOR 1.5 HR	50.00	T-03-56-190-011	Budget	Aprv	17	1	
					RECREATION CENTER					
22-01424	06/20/22	2	CHEER CLASS INSTRUCTOR 1 HR	35.00	T-03-56-190-011	Budget	Aprv	18	1	
					RECREATION CENTER					
22-01424	06/20/22	3	CHEER CLASS INSTRUCTOR 1 HR	35.00	T-03-56-190-011	Budget	Aprv	19	1	
					RECREATION CENTER					
22-01424	06/20/22	4	CHEER CLASS INSTRUCTOR 1.5 HR	50.00	T-03-56-190-011	Budget	Aprv	20	1	
					RECREATION CENTER					
22-01424	06/20/22	5	CHEER CLASS INSTRUCTOR 1.5 HR	50.00	T-03-56-190-011	Budget	Aprv	21	1	
					RECREATION CENTER					
22-01424	06/20/22	6	CHEER CLASS INSTRUCTOR 1 HR	35.00	T-03-56-190-011	Budget	Aprv	22	1	
					RECREATION CENTER					
22-01424	06/20/22	7	CHEER CLASS INSTRUCTOR 1 HR	35.00	T-03-56-190-011	Budget	Aprv	23	1	
					RECREATION CENTER					

Check No. PO #	Check Date Enc Date	Vendor # Name Item Description	Payment Amt	Street 1 of Address to be printed on Check Charge Account Description	Account Type	Status	Seq	Acct
22-01424	06/20/22	8 CHEER CLASS INSTRUCTOR 1.5 HR	50.00	T-03-56-190-011 RECREATION CENTER	Budget	Aprv	24	1
22-01424	06/20/22	9 CHEER CLASS INSTRUCTOR 1.5 HR	50.00	T-03-56-190-011 RECREATION CENTER	Budget	Aprv	25	1
22-01424	06/20/22	10 CHEER CLASS INSTRUCTOR 1 HR	35.00	T-03-56-190-011 RECREATION CENTER	Budget	Aprv	26	1
22-01424	06/20/22	11 CHEER CLASS INSTRUCTOR 1 HR	35.00	T-03-56-190-011 RECREATION CENTER	Budget	Aprv	27	1
22-01424	06/20/22	12 CHEER CLASS INSTRUCTOR 1.5 HR	50.00	T-03-56-190-011 RECREATION CENTER	Budget	Aprv	28	1
			510.00					
Dir Dep	07/05/22	19209 STEPHANIE L. TOTON		900 OCEAN DRIVE				
22-01428	06/20/22	1 CHEER CLASS INSTRUCTOR 1 HR	35.00	T-03-56-190-011 RECREATION CENTER	Budget	Aprv	32	1
22-01428	06/20/22	2 CHEER CLASS INSTRUCTOR 1.5 HR	50.00	T-03-56-190-011 RECREATION CENTER	Budget	Aprv	33	1
22-01428	06/20/22	3 CHEER CLASS INSTRUCTOR 1.5 HR	50.00	T-03-56-190-011 RECREATION CENTER	Budget	Aprv	34	1
22-01428	06/20/22	4 CHEER CLASS INSTRUCTOR 1 HR	35.00	T-03-56-190-011 RECREATION CENTER	Budget	Aprv	35	1
22-01428	06/20/22	5 CHEER CLASS INSTRUCTOR 1 HR	35.00	T-03-56-190-011 RECREATION CENTER	Budget	Aprv	36	1
22-01428	06/20/22	6 CHEER CLASS INSTRUCTOR 1.5 HR	50.00	T-03-56-190-011 RECREATION CENTER	Budget	Aprv	37	1
22-01428	06/20/22	7 CHEER CLASS INSTRUCTOR 1.5 HR	50.00	T-03-56-190-011 RECREATION CENTER	Budget	Aprv	38	1
22-01428	06/20/22	8 CHEER CLASS INSTRUCTOR 1 HR	35.00	T-03-56-190-011 RECREATION CENTER	Budget	Aprv	39	1
22-01428	06/20/22	9 CHEER CLASS INSTRUCTOR 1 HR	35.00	T-03-56-190-011 RECREATION CENTER	Budget	Aprv	40	1
22-01428	06/20/22	10 CHEER CLASS INSTRUCTOR 1.5 HR	50.00	T-03-56-190-011 RECREATION CENTER	Budget	Aprv	41	1
			425.00					
Dir Dep	07/05/22	19689 STARR GENERAL CONTRACTING		3017 DELSEA DR				
22-01415	06/20/22	1 Portable Toilets - May 2022	7,375.00	2-01-26-290-052 PUB WKS-JANITORIAL EQUIP	Budget	Aprv	13	1
			7,375.00					
Dir Dep	07/05/22	22024 VAN NOTE-HARVEY ASSOCIATES		211 BAYBERRY DRIVE				
22-01433	06/20/22	1 PB Engineer escrow	229.20	P-22-4-1 3 ST VINCENT COURT	Project	Aprv	45	1
22-01433	06/20/22	2 PB Engineer escrow	409.20	Z-22-3-1 119 E 17TH AVENUE	Project	Aprv	46	1
			638.40					
Dir Dep	07/05/22	23071 WILLIAMS SCOTSMAN, INC		901 S BOND STREET				
22-01476	06/29/22	1 TRAILERS	553.30	2-01-26-315-025 FLEET MAINT - LEASE PAYMENTS	Budget	Aprv	54	1
			553.30					

Check No.	Check Date	Vendor #	Name	Payment Amt	Street 1 of Address to be printed on Check	Charge Account	Account Type	Status	Seq	Acct
PO #	Enc Date	Item	Description		Description					
Dir Dep	07/05/22	39031	CAIDEN BLACHARD		202 COUNTRY LANE					
22-01420	06/20/22	1	Reimbursement	450.00	2-01-25-240-093	Budget	Aprv	14	1	
				<u>450.00</u>	POLICE - MEDICAL EXPENSES					
Dir Dep	07/05/22	39032	JUSTIN RAAB		89 DAVID STREET					
22-01426	06/20/22	1	Reimbursement	450.00	2-01-25-240-093	Budget	Aprv	30	1	
				<u>450.00</u>	POLICE - MEDICAL EXPENSES					
Dir Dep	07/05/22	39033	JOSEPH CIAURRO		61 CHESTNUT WAY CIRCLE					
22-01421	06/20/22	1	Reimbursement	450.00	2-01-25-240-093	Budget	Aprv	15	1	
				<u>450.00</u>	POLICE - MEDICAL EXPENSES					
Dir Dep	07/05/22	39034	NIKOLAS HILETZARIS		227B RAILROAD					
22-01425	06/20/22	1	Reimbursement	450.00	2-01-25-240-093	Budget	Aprv	29	1	
				<u>450.00</u>	POLICE - MEDICAL EXPENSES					
Dir Dep	07/05/22	39036	LA RODRIQUEZ		3607 READING AVE					
22-01427	06/20/22	1	Reimbursement	450.00	2-01-25-240-093	Budget	Aprv	31	1	
				<u>450.00</u>	POLICE - MEDICAL EXPENSES					
Dir Dep	07/05/22	39037	DANIEL DEVLIN		2824 GOUCHER AVE					
22-01422	06/20/22	1	Reimbursement	450.00	2-01-25-240-093	Budget	Aprv	16	1	
				<u>450.00</u>	POLICE - MEDICAL EXPENSES					

	<u>Count</u>	<u>Line Items</u>	<u>Amount</u>
Direct Deposit:	25	54	49,724.10

There are NO errors or warnings in this listing.

Totals by Year-Fund					
Fund Description	Fund	Budget Total	Revenue Total	G/L Total	Total
	1-01	3,515.87	0.00	0.00	3,515.87
	2-01	28,641.70	0.00	0.00	28,641.70
	G-02	15,748.13	0.00	0.00	15,748.13
	T-03	1,180.00	0.00	0.00	1,180.00
Total of All Funds:		<u>49,085.70</u>	<u>0.00</u>	<u>0.00</u>	<u>49,085.70</u>

Project Description	Project No.	Project Total
3 ST VINCENT COURT	P-22-4-1	229.20
119 E 17TH AVENUE	Z-22-3-1	409.20
Total of All Projects:		<u>638.40</u>

G/L Posting Summary

Account	Description	Debits	Credits
2-01-101-01-100-011	CASH-CURRENT FUND	0.00	32,157.57
2-01-201-20-000-000	CURRENT YEAR APPROPRIATIONS	24,641.70	0.00
2-01-203-20-000-000	APPROPRIATION RESERVES	3,515.87	0.00
2-01-207-55-000-000	SCHOOL TAX PAYABLE	<u>4,000.00</u>	<u>0.00</u>
	Totals for Fund 2-01 :	32,157.57	32,157.57
2-02-101-01-000-000	DUE FROM CURRENT	0.00	15,748.13
2-02-213-40-700-207	2018 CLEAN COMMUNITIES	<u>15,748.13</u>	<u>0.00</u>
	Totals for Fund 2-02 :	15,748.13	15,748.13
2-03-101-01-000-012	CASH-DEVELOPER DEPOSITS	0.00	638.40
2-03-101-01-000-024	CASH - RECREATION CTR TRUST FD	0.00	1,180.00
2-03-286-56-856-801	RESERVE FOR DEVELOPERS DEPOSIT	638.40	0.00
2-03-286-56-862-801	RESERVE FOR RECREATION CTR	<u>1,180.00</u>	<u>0.00</u>
	Totals for Fund 2-03 :	1,818.40	1,818.40
	Grand Total:	<u>49,724.10</u>	<u>49,724.10</u>